

FOR/DICEK / February 3, 2016 / M:\60222337\000-CADD\0600 - LAND\01 - SHEETS\CURRENT\SEW-0600-01-PE-001.DWG



**NOTES**  
 THE LANDS INDICATED AS SIDEWALK REHABILITATION WORK LANDS DO NOT FORM PART OF THE CITY LANDS, HOWEVER SECTION 3-2.11.2F OF THE PROJECT AGREEMENT REQUIRES THAT PROJECT CO  
 TIE IN THEIR SIDEWALK REHABILITATION WORK TO THE BUILDING FACE ON THESE PROPERTIES. THE CITY WILL ENDEAVOR TO ACQUIRE THE NECESSARY CONSENTS FROM THE APPLICABLE PROPERTY  
 OWNERS IN ADVANCE OF FINANCIAL CLOSE. ANY SUCH AGREEMENTS WILL BE INCLUDED IN APPENDIX 14C. WHERE THE CITY IS UNABLE TO ACQUIRE THE PROPERTY OWNERS CONSENT, PROJECT CO  
 WILL BE OBLIGED TO OBTAIN SAME ITSELF PRIOR TO UNDERTAKING ANY SUCH WORK.

**LEGEND**

CITY LANDS		PIPELINE RIGHT OF WAY	
CONSTRUCTION LIMITS		RAILWAY RIGHT OF WAY	
FUTURE PROPERTY LINE LIMIT		RESTRICTED USE	
NO INFRASTRUCTURE		SIDEWALK REHABILITATION	
EASEMENT OR STRATA FEE SIMPLE		WORK LANDS	

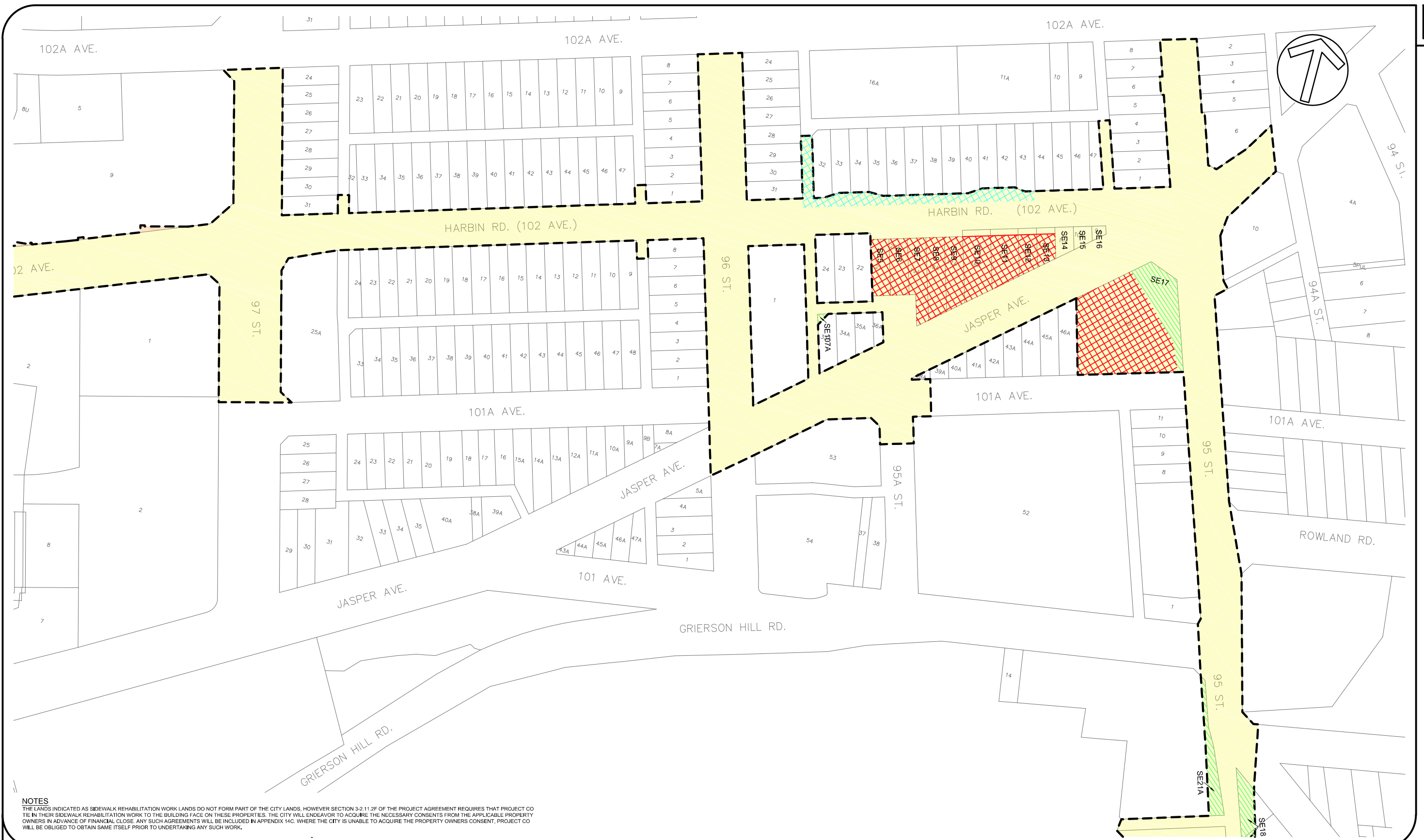


Date Issued: 08-02-2016  
 Figure No: 1.0  
 Issue: PROJECT AGREEMENT - EXECUTION VERSION

APPENDIX 14B

VALLEY LINE LRT - MILL WOODS TO DOWNTOWN

FORJICEK / February 3, 2016 / M:\60222337\000-CADD\0600 - LAND\01 - SHEETS\CURRENT\SEW-0600-01-PE-002.DWG



**NOTES**  
 THE LANDS INDICATED AS SIDEWALK REHABILITATION WORK LANDS DO NOT FORM PART OF THE CITY LANDS, HOWEVER SECTION 3-2.11.2F OF THE PROJECT AGREEMENT REQUIRES THAT PROJECT CO  
 TIE IN THEIR SIDEWALK REHABILITATION WORK TO THE BUILDING FACE ON THESE PROPERTIES. THE CITY WILL ENDEAVOR TO ACQUIRE THE NECESSARY CONSENTS FROM THE APPLICABLE PROPERTY  
 OWNERS IN ADVANCE OF FINANCIAL CLOSE. ANY SUCH AGREEMENTS WILL BE INCLUDED IN APPENDIX 14C. WHERE THE CITY IS UNABLE TO ACQUIRE THE PROPERTY OWNERS CONSENT, PROJECT CO  
 WILL BE OBLIGED TO OBTAIN SAME ITSELF PRIOR TO UNDERTAKING ANY SUCH WORK.

LEGEND	
CITY LANDS	
CONSTRUCTION LIMITS	
FUTURE PROPERTY LINE LIMIT	
NO INFRASTRUCTURE	
EASEMENT OR STRATA FEE SIMPLE	
PIPELINE RIGHT OF WAY	
RAILWAY RIGHT OF WAY	
RESTRICTED USE	
SIDEWALK REHABILITATION WORK LANDS	

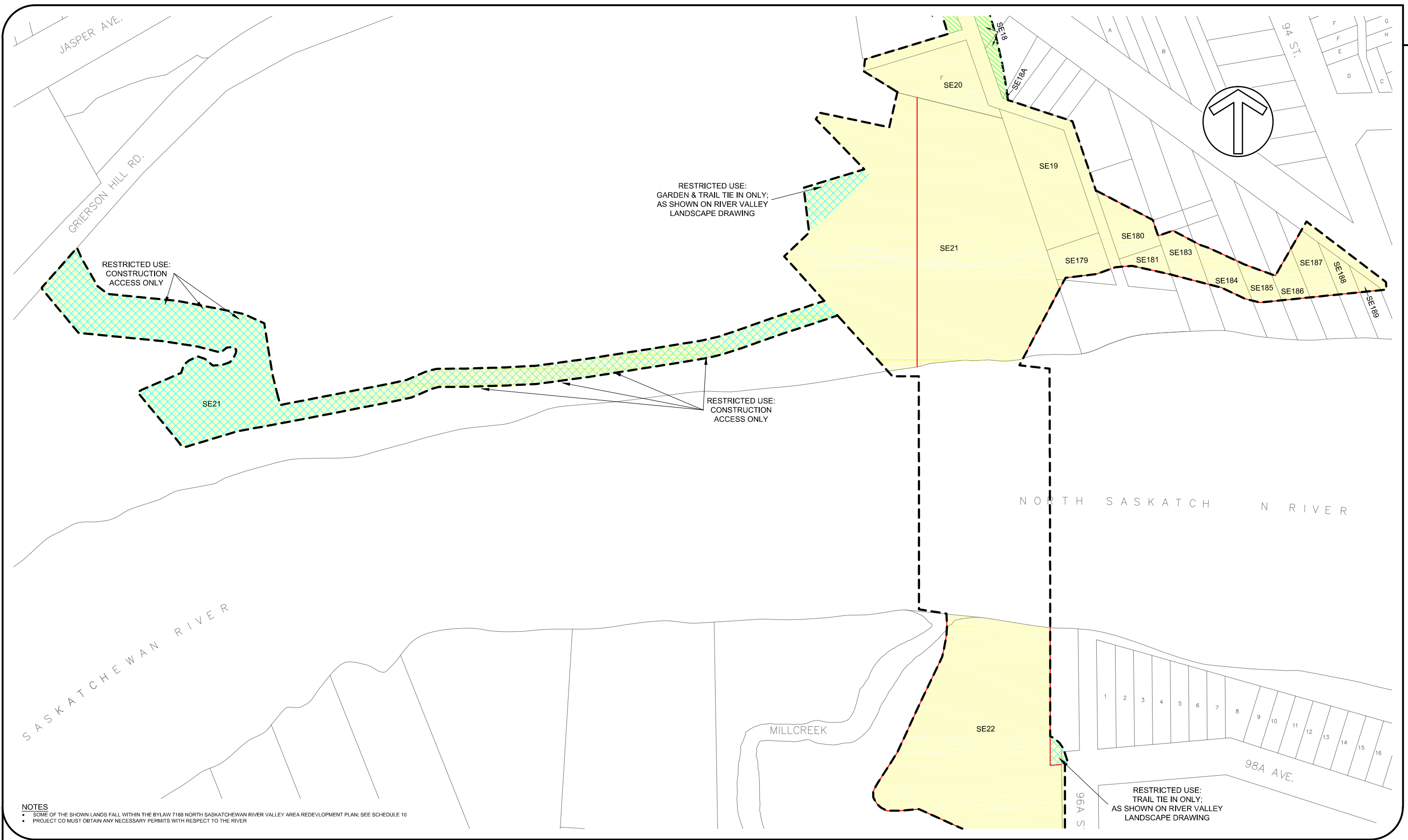


Date Issued: 08-02-2016  
 Figure No: 2.0  
 Issue: PROJECT AGREEMENT - EXECUTION VERSION

APPENDIX 14B

VALLEY LINE LRT - MILL WOODS TO DOWNTOWN

FORJICEK / February 3, 2016 / M:\80222337\000-CADD\0600 - LAND\01 - SHEETS\CURRENT\SEW\0600-01-PE-003.DWG



**NOTES**

- SOME OF THE SHOWN LANDS FALL WITHIN THE BYLAW 7188 NORTH SASKATCHEWAN RIVER VALLEY AREA REDEVELOPMENT PLAN; SEE SCHEDULE 10
- PROJECT CO MUST OBTAIN ANY NECESSARY PERMITS WITH RESPECT TO THE RIVER

**LEGEND**

CITY LANDS		PIPELINE RIGHT OF WAY	
CONSTRUCTION LIMITS		RAILWAY RIGHT OF WAY	
FUTURE PROPERTY LINE LIMIT		RESTRICTED USE	
NO INFRASTRUCTURE		SIDEWALK REHABILITATION	
EASEMENT OR STRATA FEE SIMPLE		WORK LANDS	

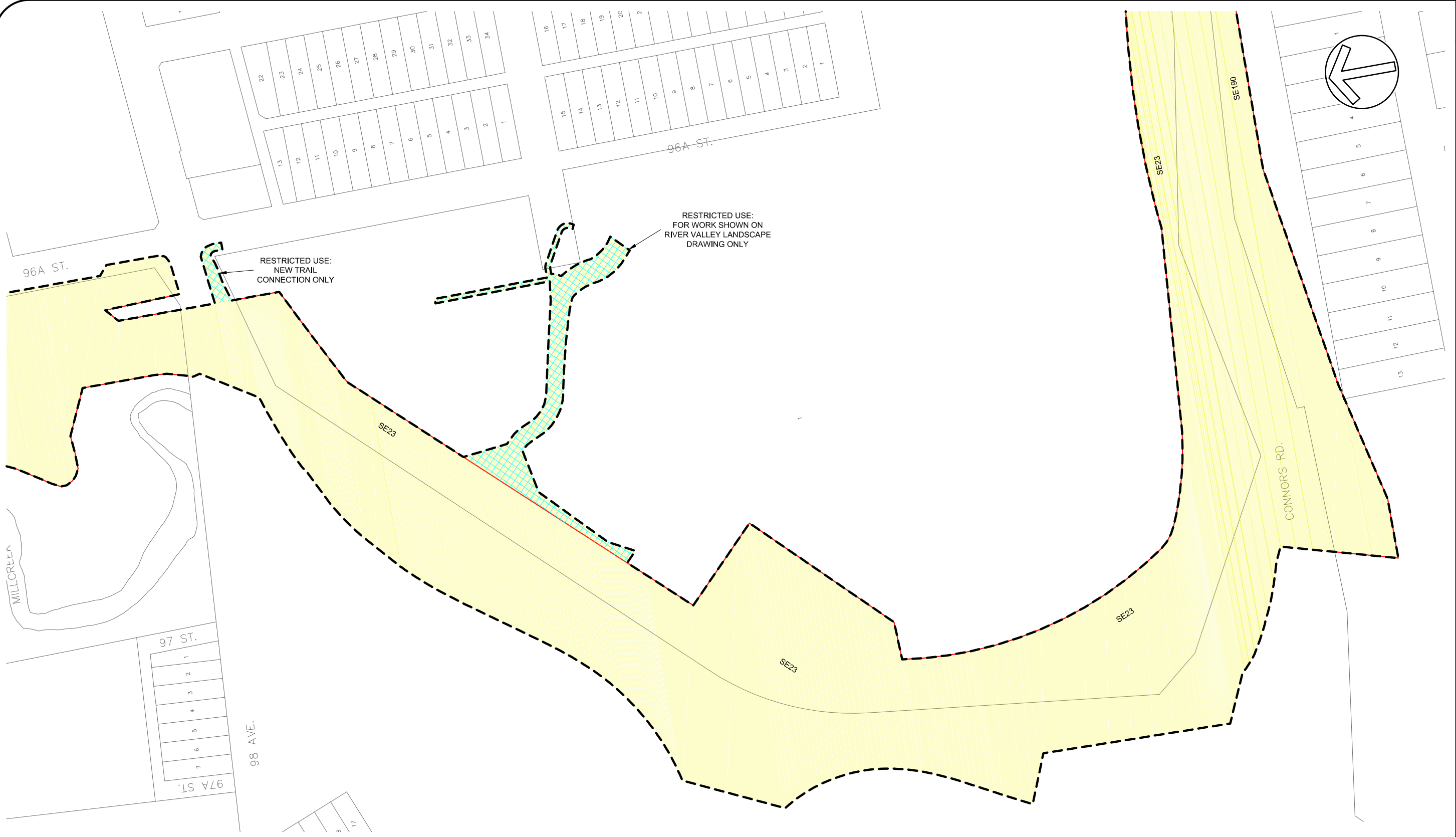


Date Issued: 08-02-2016  
 Figure No: 3.0  
 Issue: PROJECT AGREEMENT - EXECUTION VERSION

APPENDIX 14B

VALLEY LINE LRT - MILL WOODS TO DOWNTOWN

FORDICEK / February 3, 2016 / M:\6022337\000-CADD\0600 - LAND\01 - SHEETS\CURRENT\SEW\0600-01-PE-004.DWG



**NOTES**

- SOME OF THE SHOWN LANDS FALL WITHIN THE BYLAW 7188 NORTH SASKATCHEWAN RIVER VALLEY AREA REDEVELOPMENT PLAN; SEE SCHEDULE 10

**LEGEND**

CITY LANDS		PIPELINE RIGHT OF WAY	
CONSTRUCTION LIMITS		RAILWAY RIGHT OF WAY	
FUTURE PROPERTY LINE LIMIT		RESTRICTED USE	
NO INFRASTRUCTURE		SIDEWALK REHABILITATION	
EASEMENT OR STRATA FEE SIMPLE		WORK LANDS	



Date Issued: 08-02-2016  
 Figure No: 4.0  
 Issue: PROJECT AGREEMENT - EXECUTION VERSION

APPENDIX 14B



FOR/DICEK / February 3, 2016 / M:\80222337\000-CADD\0600 - LAND\01 - SHEETS\CURRENT\SEV\0600-01-PE-005.DWG



RESTRICTED USE:  
SKI LIFT TOWER  
RELOCATION  
ONLY

**NOTES**  
• SOME OF THE SHOWN LANDS FALL WITHIN THE BYLAW 7188 NORTH SASKATCHEWAN RIVER VALLEY AREA REDEVELOPMENT PLAN; SEE SCHEDULE 10

**LEGEND**

CITY LANDS		PIPELINE RIGHT OF WAY	
CONSTRUCTION LIMITS		RAILWAY RIGHT OF WAY	
FUTURE PROPERTY LINE LIMIT		RESTRICTED USE	
NO INFRASTRUCTURE		SIDEWALK REHABILITATION	
EASEMENT OR STRATA FEE SIMPLE		WORK LANDS	

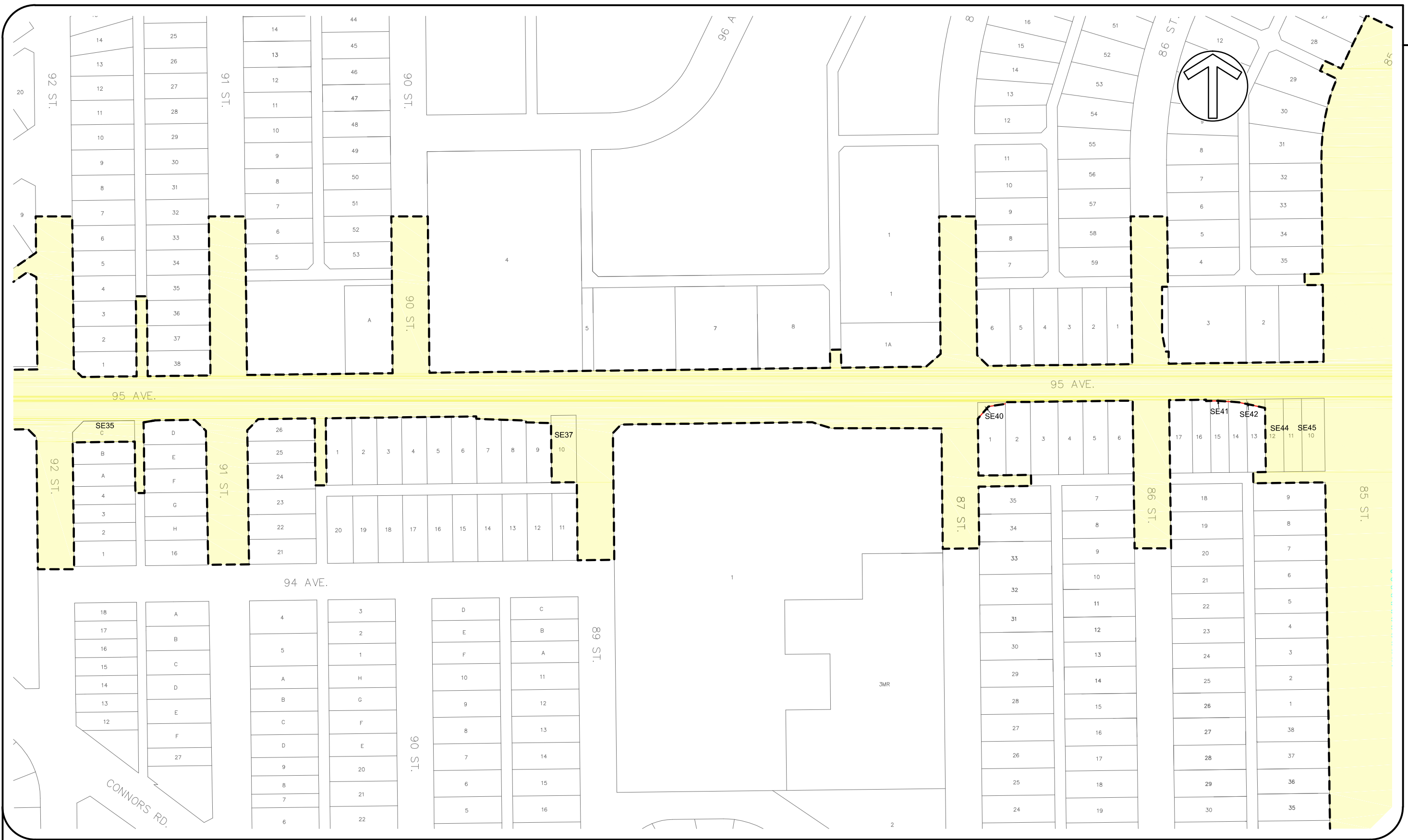


Date Issued: 08-02-2016  
 Figure No: 5.0  
 Issue: PROJECT AGREEMENT - EXECUTION VERSION

APPENDIX 14B

VALLEY LINE LRT - MILL WOODS TO DOWNTOWN

FOR/DJCEK / February 3, 2016 / M:\16022337\00-CADD\0600 - LAND\01 - SHEETS\CURRENT\SEV-060-01-PE-006.DWG



VALLEY LINE LRT - MILL WOODS TO DOWNTOWN

- LEGEND**
- CITY LANDS
  - CONSTRUCTION LIMITS
  - FUTURE PROPERTY LINE LIMIT
  - NO INFRASTRUCTURE
  - EASEMENT OR STRATA FEE SIMPLE
  - PIPELINE RIGHT OF WAY
  - RAILWAY RIGHT OF WAY
  - RESTRICTED USE
  - SIDEWALK REHABILITATION
  - WORK LANDS

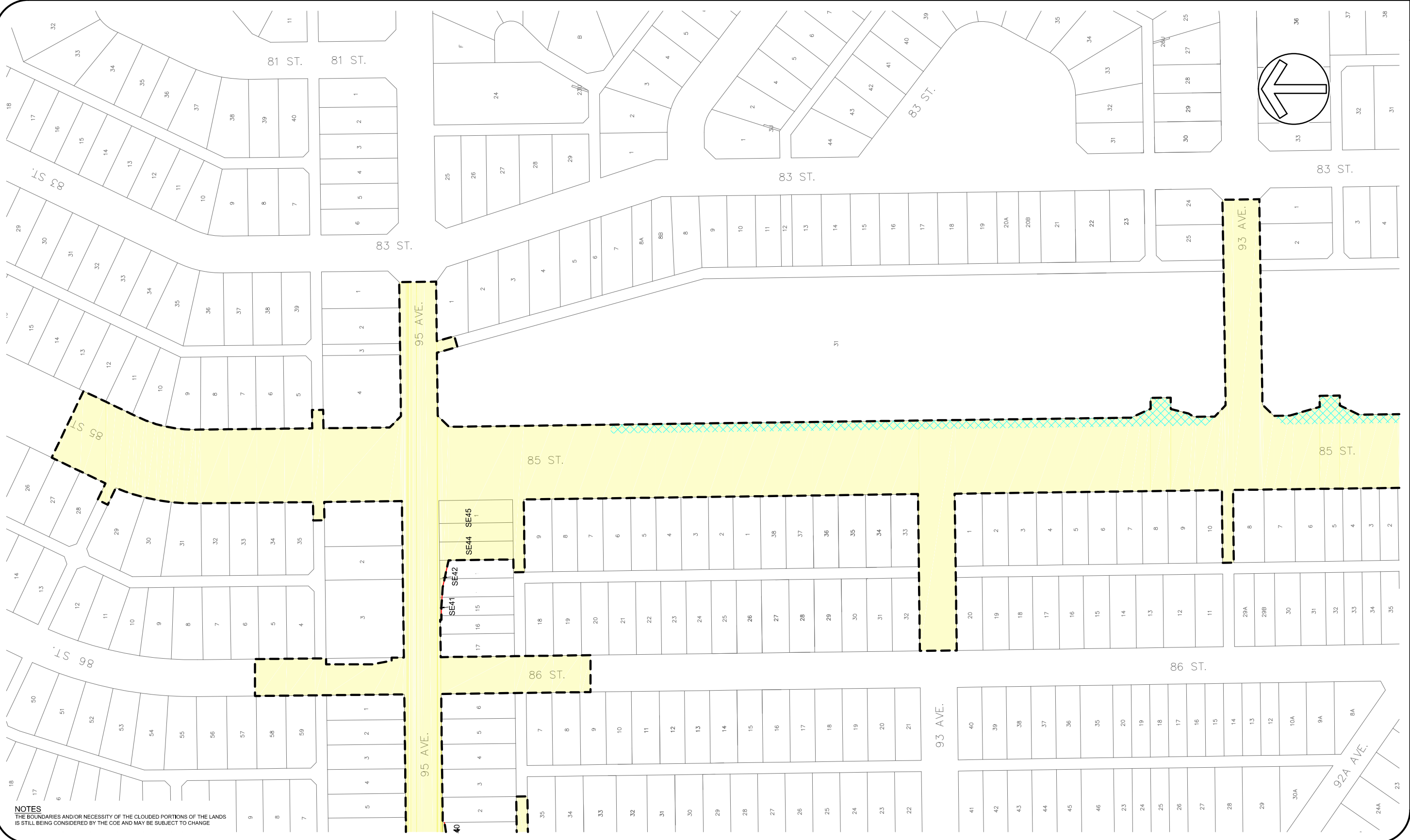


THE CITY OF  
**Edmonton** TRANSPORTATION SERVICES



Date Issued: 08-02-2016  
Figure No: 6.0  
Issue: PROJECT AGREEMENT - EXECUTION VERSION

APPENDIX 14B



**NOTES**  
 THE BOUNDARIES AND/OR NECESSITY OF THE CLOUDED PORTIONS OF THE LANDS IS STILL BEING CONSIDERED BY THE COE AND MAY BE SUBJECT TO CHANGE

LEGEND	
CITY LANDS	PIPELINE RIGHT OF WAY
CONSTRUCTION LIMITS	RAILWAY RIGHT OF WAY
FUTURE PROPERTY LINE LIMIT	RESTRICTED USE
NO INFRASTRUCTURE	SIDEWALK REHABILITATION WORK LANDS
EASEMENT OR STRATA FEE SIMPLE	



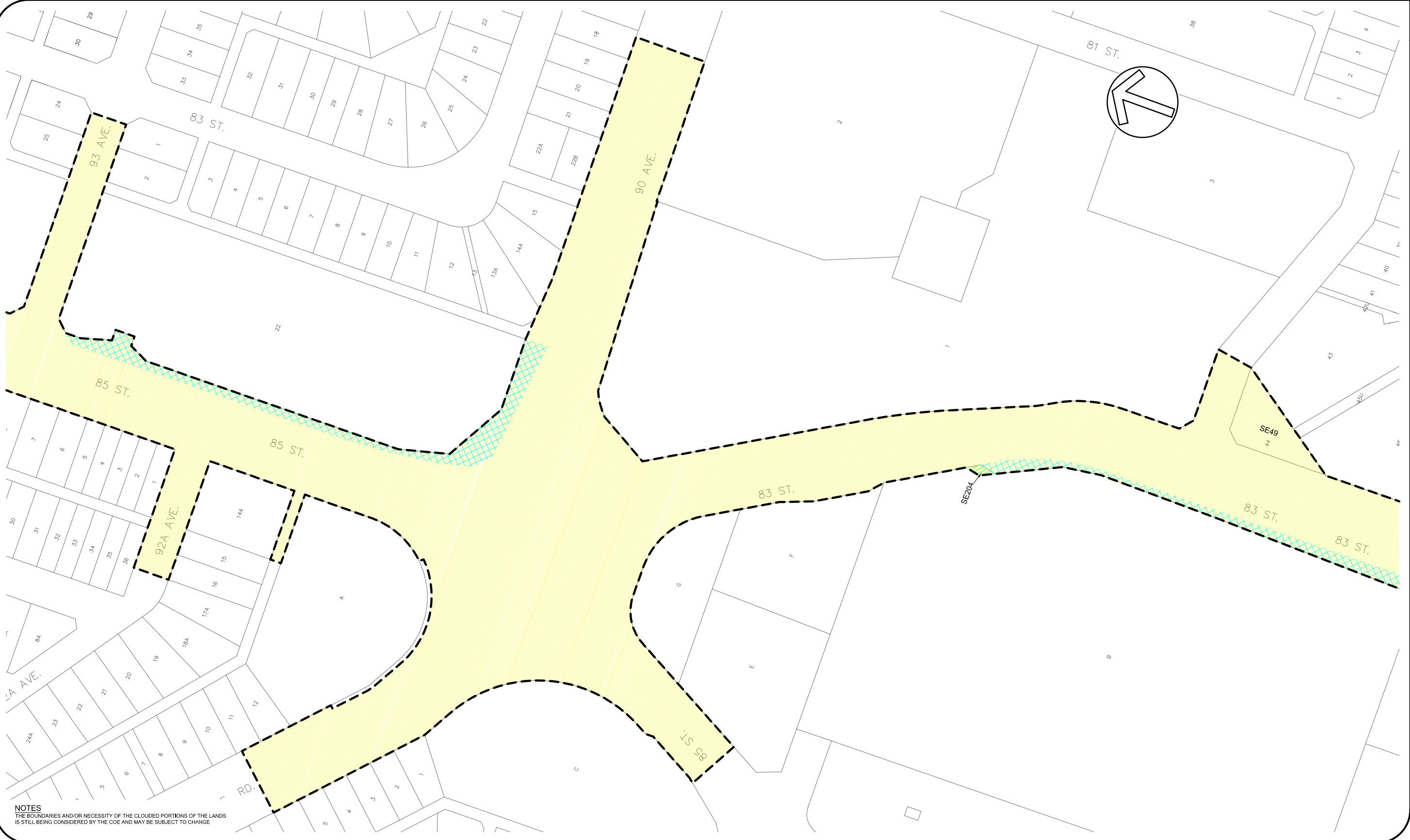
**THE CITY OF Edmonton** TRANSPORTATION SERVICES



Date Issued: 08-02-2016  
 Figure No: 7.0  
 Issue: PROJECT AGREEMENT - EXECUTION VERSION

APPENDIX 14B

FORJICEK / February 3, 2016 / M:\60222337\000-CADD\0600 - LAND\01 - SHEETS\CURRENT\SEW\0600-01-PE-008.DWG



**NOTES**  
 THE BOUNDARIES AND/OR NECESSITY OF THE CLOUDED PORTIONS OF THE LANDS IS STILL BEING CONSIDERED BY THE COE AND MAY BE SUBJECT TO CHANGE

LEGEND	
CITY LANDS	
CONSTRUCTION LIMITS	
FUTURE PROPERTY LINE LIMIT	
NO INFRASTRUCTURE	
EASEMENT OR STRATA FEE SIMPLE	
PIPELINE RIGHT OF WAY	
RAILWAY RIGHT OF WAY	
RESTRICTED USE	
SIDEWALK REHABILITATION WORK LANDS	



**THE CITY OF Edmonton** TRANSPORTATION SERVICES

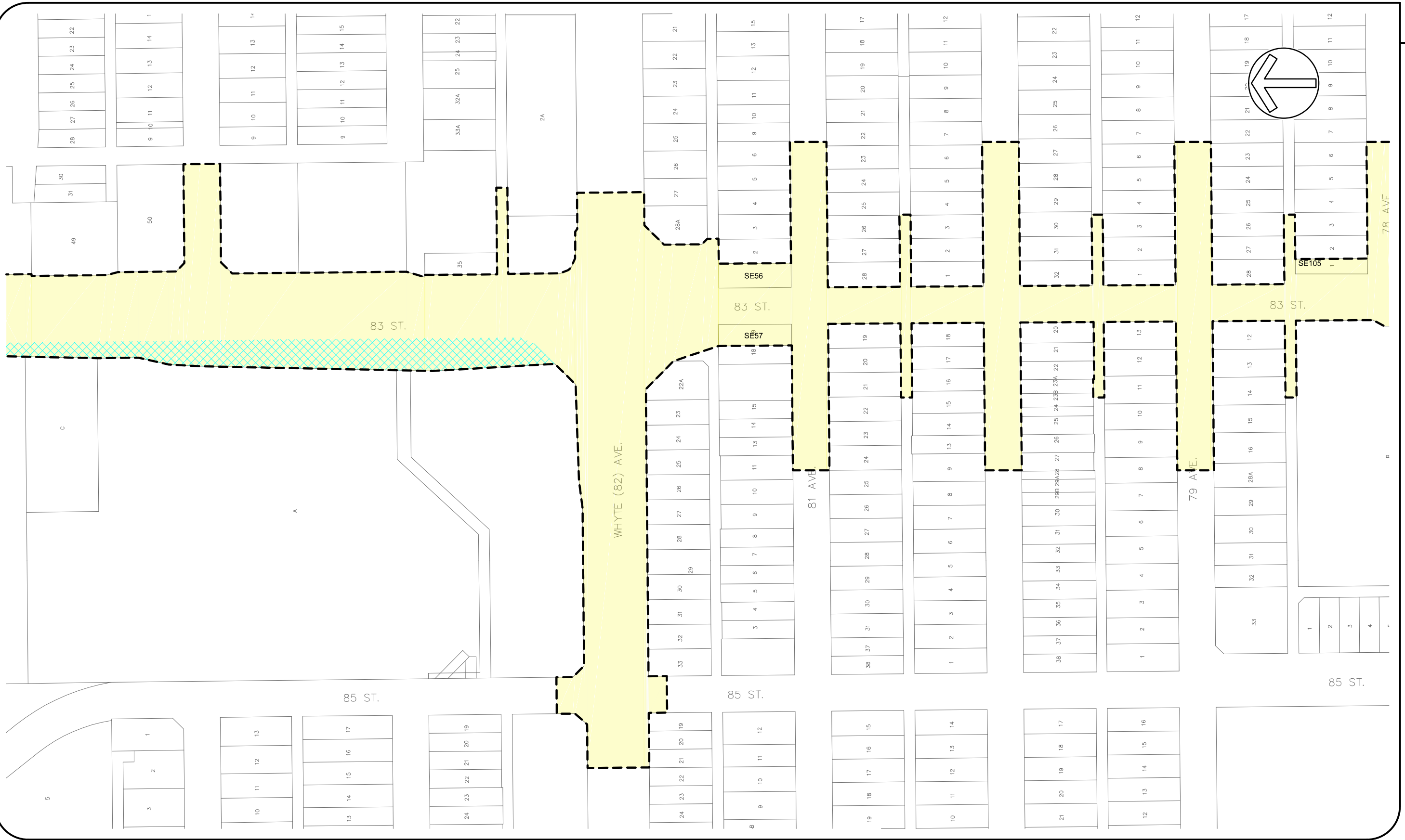


Date Issued: 08-02-2016  
 Figure No: 8.0  
 Issue: PROJECT AGREEMENT - EXECUTION VERSION

APPENDIX 14B

VALLEY LINE LRT - MILL WOODS TO DOWNTOWN





- LEGEND**
- CITY LANDS
  - CONSTRUCTION LIMITS
  - FUTURE PROPERTY LINE LIMIT
  - NO INFRASTRUCTURE
  - EASEMENT OR STRATA FEE SIMPLE
  - PIPELINE RIGHT OF WAY
  - RAILWAY RIGHT OF WAY
  - RESTRICTED USE
  - SIDEWALK REHABILITATION
  - WORK LANDS

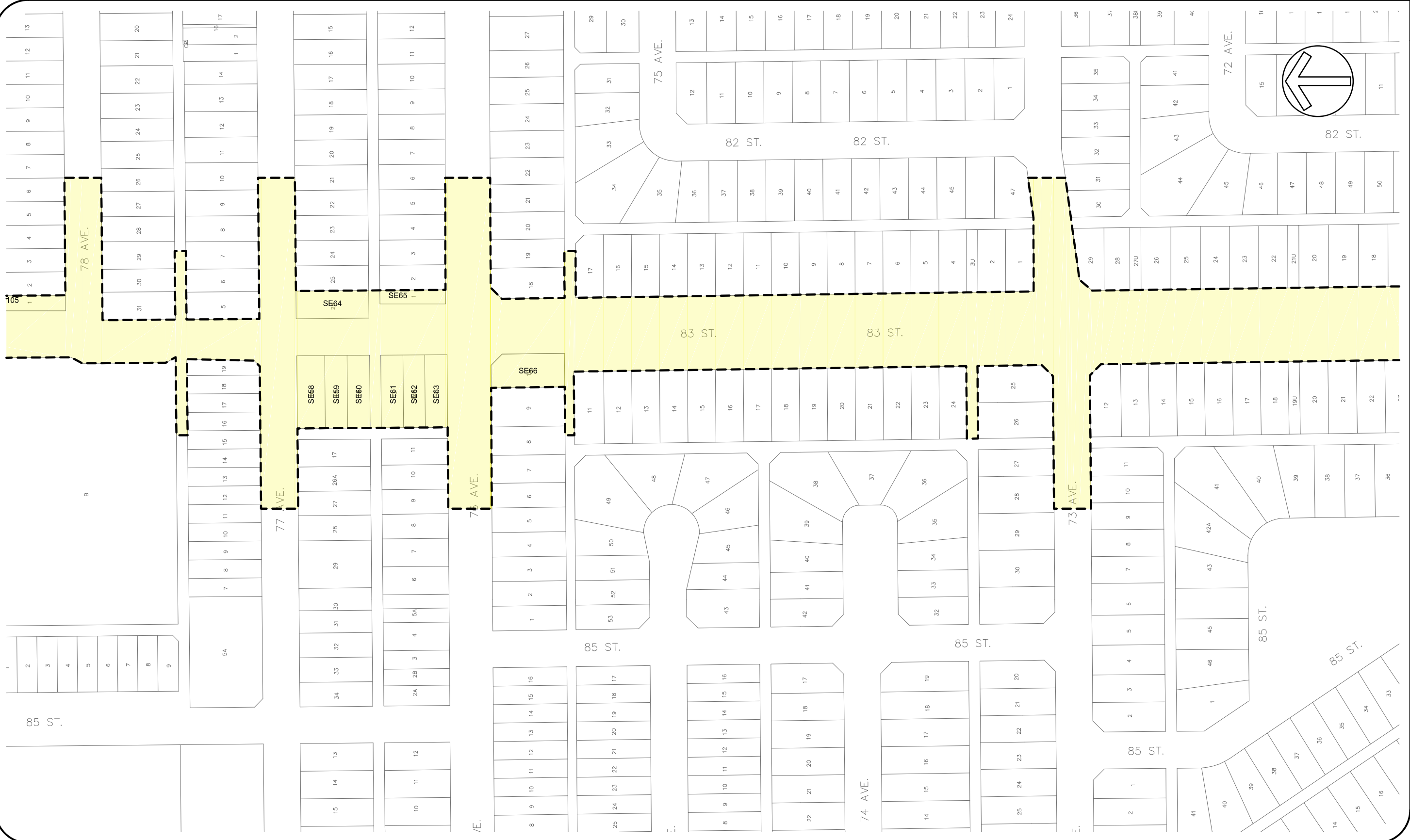


**THE CITY OF Edmonton** TRANSPORTATION SERVICES



Date Issued: 08-02-2016  
 Figure No: 9.0  
 Issue: PROJECT AGREEMENT - EXECUTION VERSION

APPENDIX 14B



- LEGEND**
- CITY LANDS
  - CONSTRUCTION LIMITS
  - FUTURE PROPERTY LINE LIMIT
  - NO INFRASTRUCTURE
  - EASEMENT OR STRATA FEE SIMPLE
  - PIPELINE RIGHT OF WAY
  - RAILWAY RIGHT OF WAY
  - RESTRICTED USE
  - SIDEWALK REHABILITATION
  - WORK LANDS

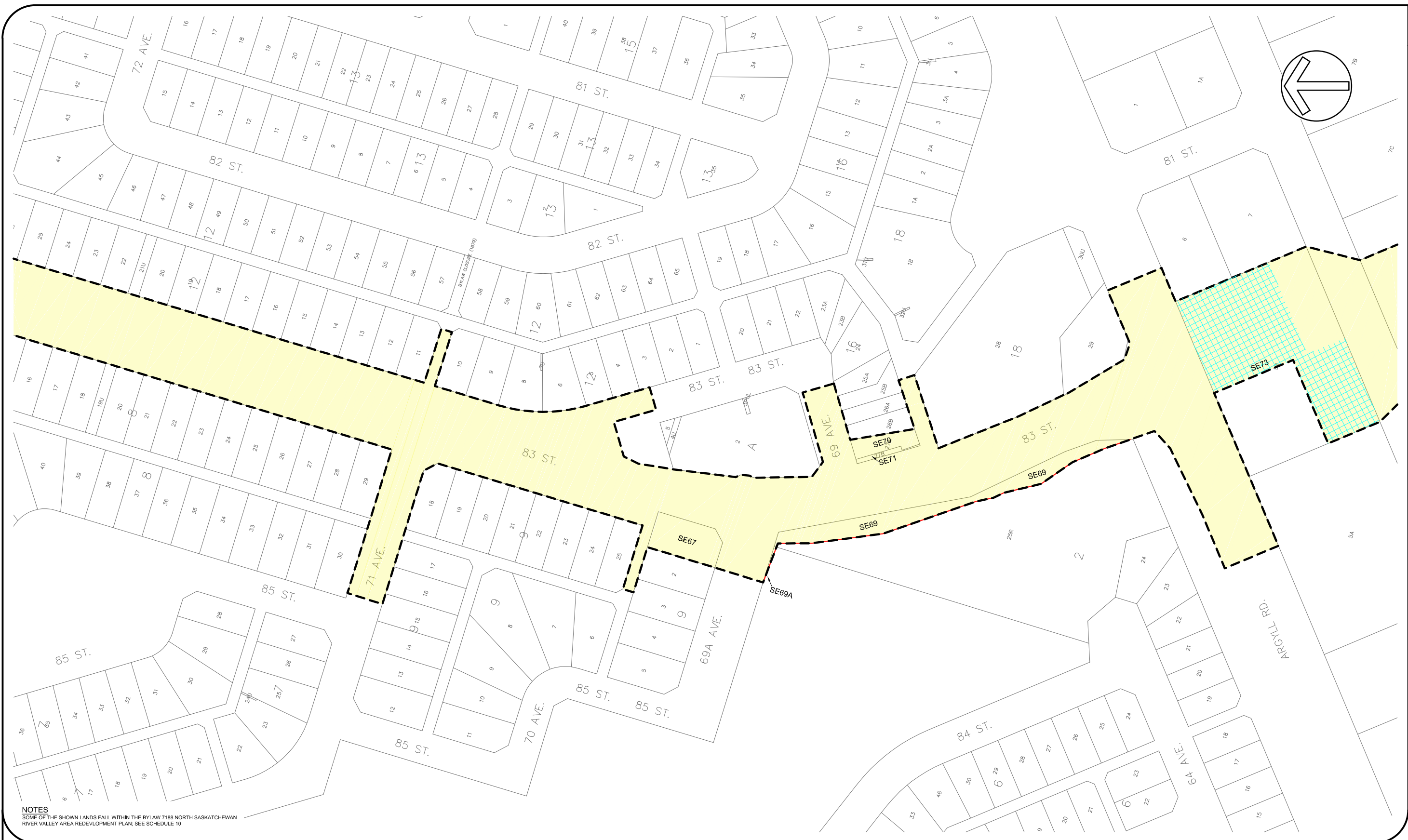


THE CITY OF  
**Edmonton** TRANSPORTATION SERVICES



Date Issued: 08-02-2016  
 Figure No: 10.0  
 Issue: PROJECT AGREEMENT - EXECUTION VERSION

APPENDIX 14B



**NOTES**  
 SOME OF THE SHOWN LANDS FALL WITHIN THE BYLAW 7188 NORTH SASKATCHEWAN RIVER VALLEY AREA REDEVELOPMENT PLAN. SEE SCHEDULE 10

LEGEND	
CITY LANDS	
CONSTRUCTION LIMITS	
FUTURE PROPERTY LINE LIMIT	
NO INFRASTRUCTURE EASEMENT OR STRATA FEE SIMPLE	
PIPELINE RIGHT OF WAY	
RAILWAY RIGHT OF WAY	
RESTRICTED USE	
SIDEWALK REHABILITATION WORK LANDS	



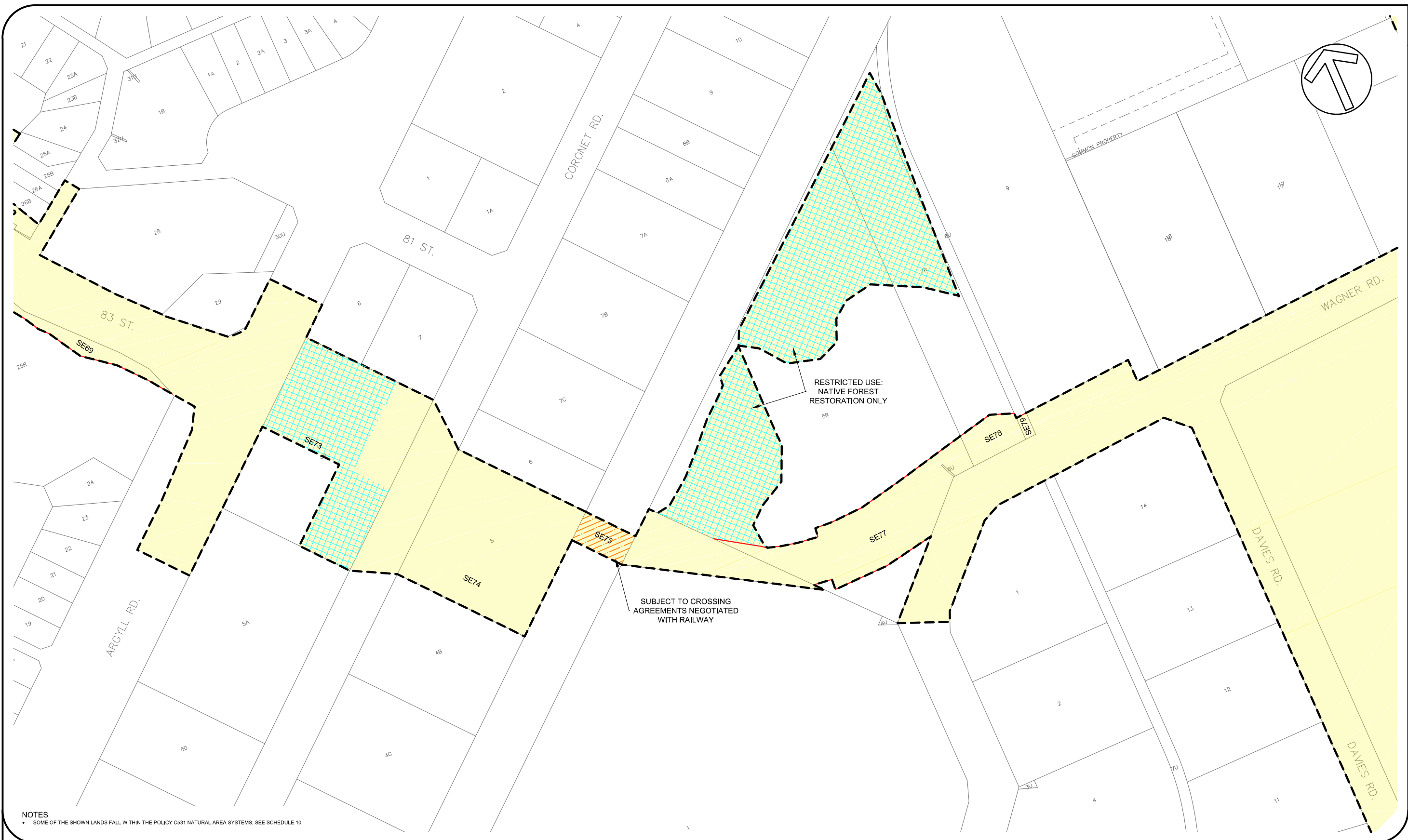
**THE CITY OF Edmonton** TRANSPORTATION SERVICES



Date Issued: 08-02-2016  
 Figure No: 11.0  
 Issue: PROJECT AGREEMENT - EXECUTION VERSION

APPENDIX 14B

FOR/ICEK / February 3, 2016 / M:\6022337\000-CADD\0600 - LAND\01 - SHEETS\CURRENT\SEW\0600-01-PE-012.DWG



NOTES  
• SOME OF THE SHOWN LANDS FALL WITHIN THE POLICY C531 NATURAL AREA SYSTEMS; SEE SCHEDULE 10

LEGEND	
CITY LANDS	PIPELINE RIGHT OF WAY
CONSTRUCTION LIMITS	RAILWAY RIGHT OF WAY
FUTURE PROPERTY LINE LIMIT	RESTRICTED USE
NO INFRASTRUCTURE	SIDEWALK REHABILITATION WORK LANDS
EASEMENT OR STRATA FEE SIMPLE	



THE CITY OF  
**Edmonton** TRANSPORTATION SERVICES

**AECOM**

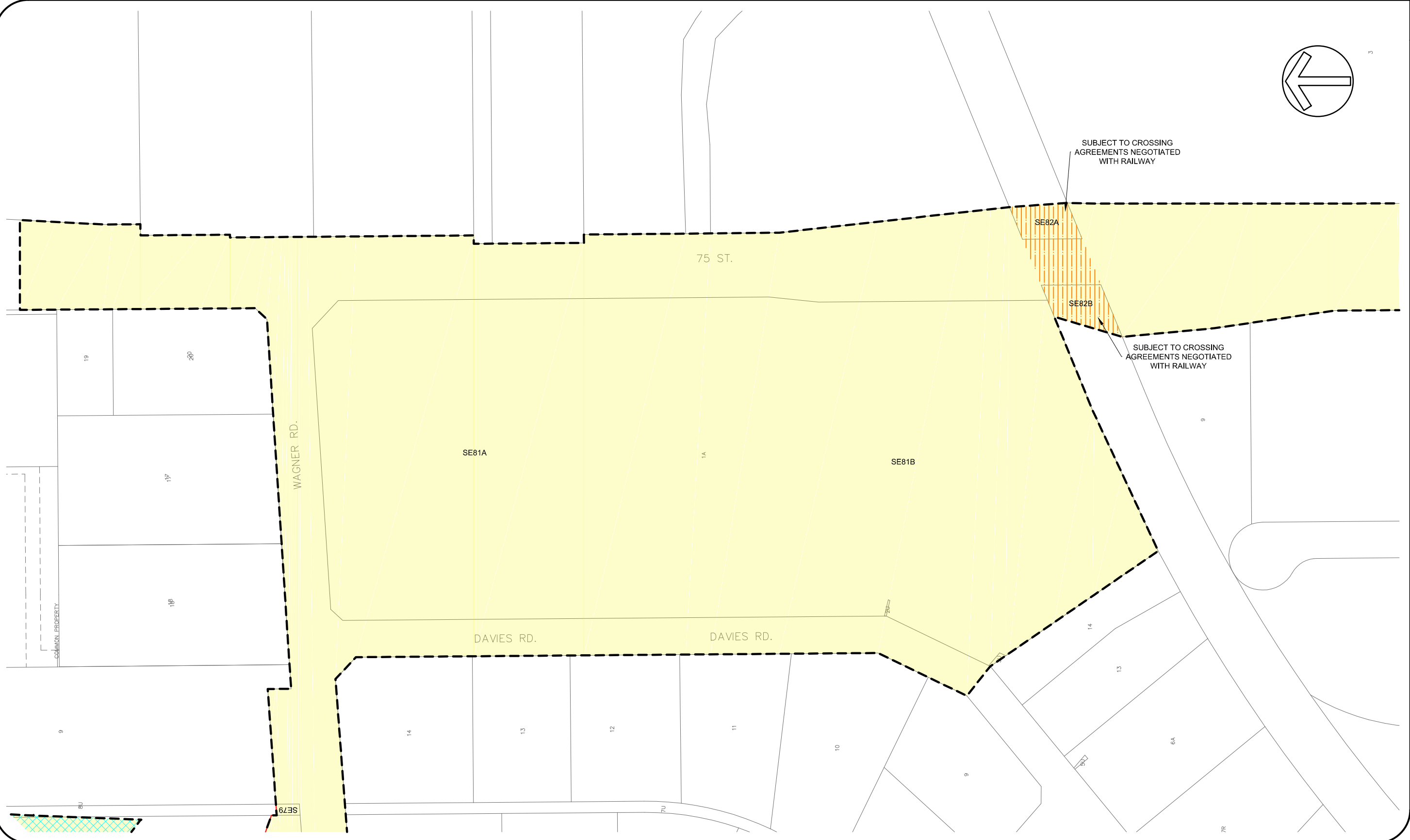
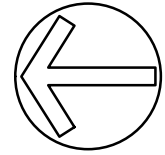
Date Issued: 08-02-2016  
Figure No: 12.0  
Issue: PROJECT AGREEMENT - EXECUTION VERSION

APPENDIX 14B

VALLEY LINE LRT - MILL WOODS TO DOWNTOWN



FORDICEK / February 3, 2016 / M:\80222337\000-CADD\0600 - LAND\01 - SHEETS\CURRENT\SEW\0600-01-PE-013.DWG



VALLEY LINE LRT - MILL WOODS TO DOWNTOWN

LEGEND	
CITY LANDS	PIPELINE RIGHT OF WAY
CONSTRUCTION LIMITS	RAILWAY RIGHT OF WAY
FUTURE PROPERTY LINE LIMIT	RESTRICTED USE
NO INFRASTRUCTURE	SIDEWALK REHABILITATION
EASEMENT OR STRATA FEE SIMPLE	WORK LANDS



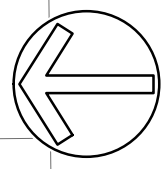
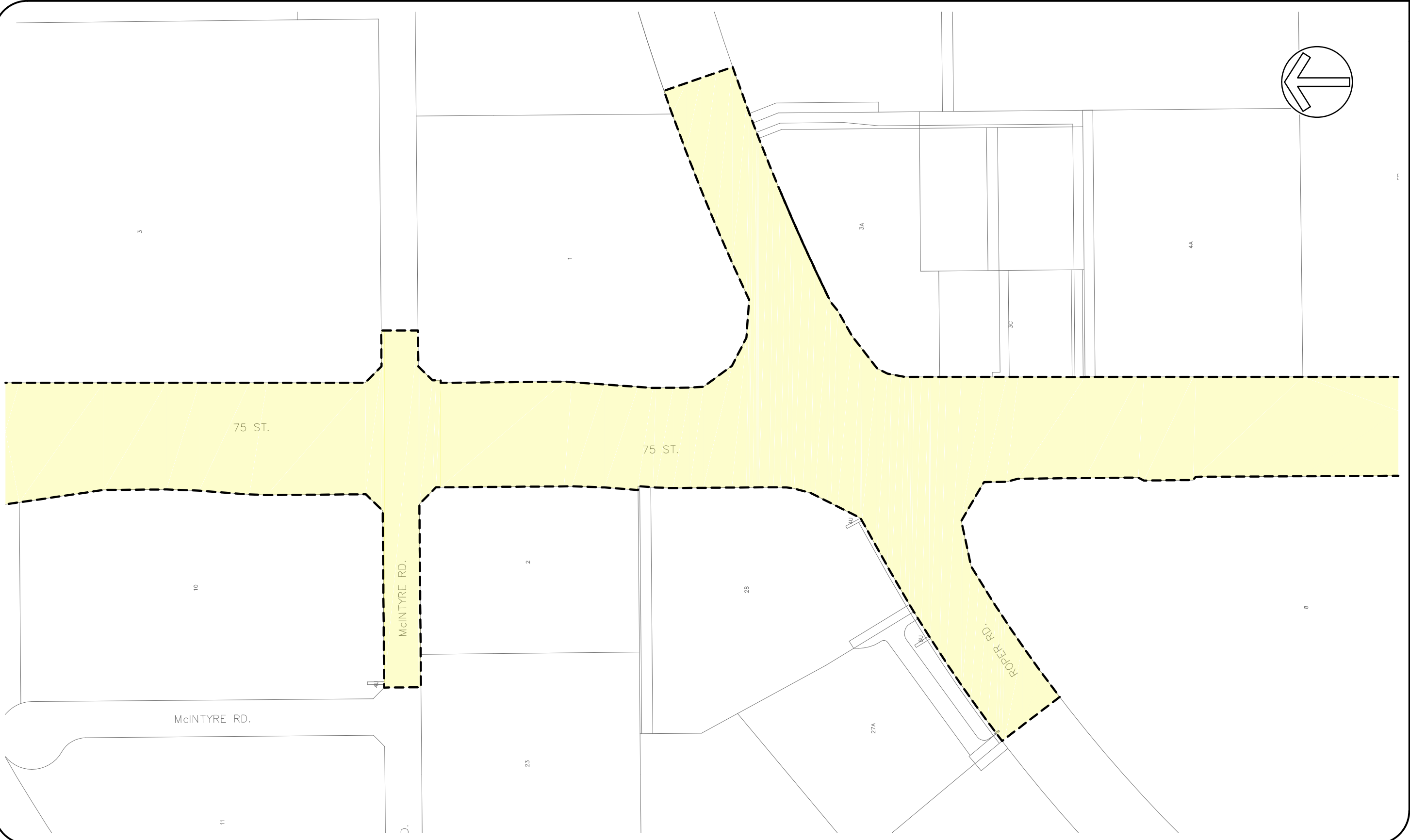
THE CITY OF **Edmonton** TRANSPORTATION SERVICES



Date Issued: 08-02-2016  
Figure No: 13.0  
Issue: PROJECT AGREEMENT - EXECUTION VERSION

APPENDIX 14B

FORDICEK / February 3, 2016 / M:\8022237\000-CADD\0600 - LAND\01 - SHEETS\CURRENT\SEW\600-01-PE-014.DWG



VALLEY LINE LRT - MILL WOODS TO DOWNTOWN

**LEGEND**

CITY LANDS		PIPELINE RIGHT OF WAY
CONSTRUCTION LIMITS		RAILWAY RIGHT OF WAY
FUTURE PROPERTY LINE LIMIT		RESTRICTED USE
NO INFRASTRUCTURE EASEMENT OR STRATA FEE SIMPLE		SIDEWALK REHABILITATION WORK LANDS



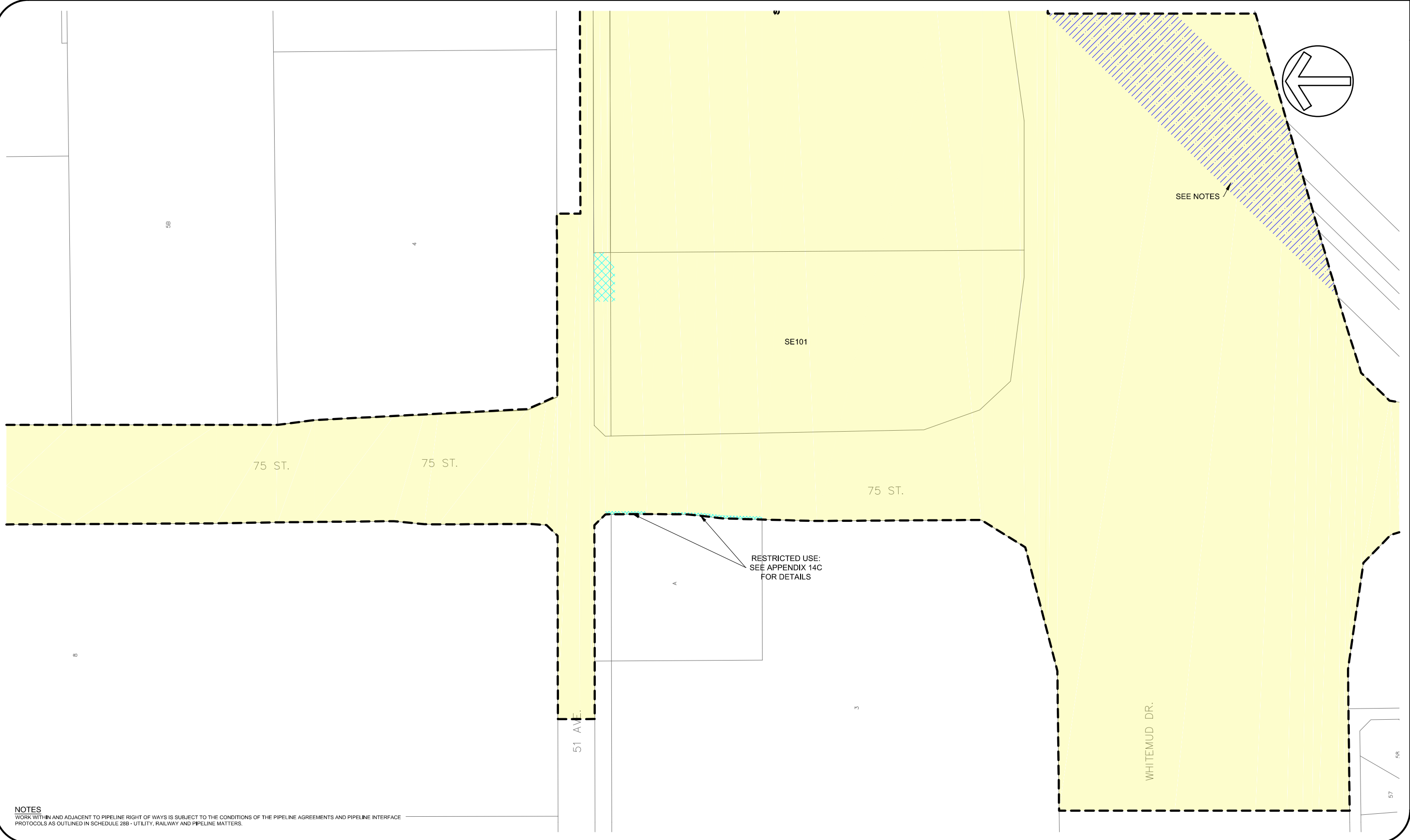
**Edmonton** THE CITY OF  
 TRANSPORTATION SERVICES

**AECOM**

Date Issued: 08-02-2016  
 Figure No: 14.0  
 Issue: PROJECT AGREEMENT - EXECUTION VERSION

APPENDIX 14B

FOR DICEK / February 3, 2016 / M:\80222337\000-CADD\0600 - LAND\01 - SHEETS\CURRENT\SEW-0600-01-PE-015.DWG



**NOTES**  
 WORK WITHIN AND ADJACENT TO PIPELINE RIGHT OF WAY IS SUBJECT TO THE CONDITIONS OF THE PIPELINE AGREEMENTS AND PIPELINE INTERFACE PROTOCOLS AS OUTLINED IN SCHEDULE 28B - UTILITY, RAILWAY AND PIPELINE MATTERS.

**LEGEND**

CITY LANDS		PIPELINE RIGHT OF WAY
CONSTRUCTION LIMITS		RAILWAY RIGHT OF WAY
FUTURE PROPERTY LINE LIMIT		RESTRICTED USE
NO INFRASTRUCTURE		SIDEWALK REHABILITATION
EASEMENT OR STRATA FEE SIMPLE		WORK LANDS



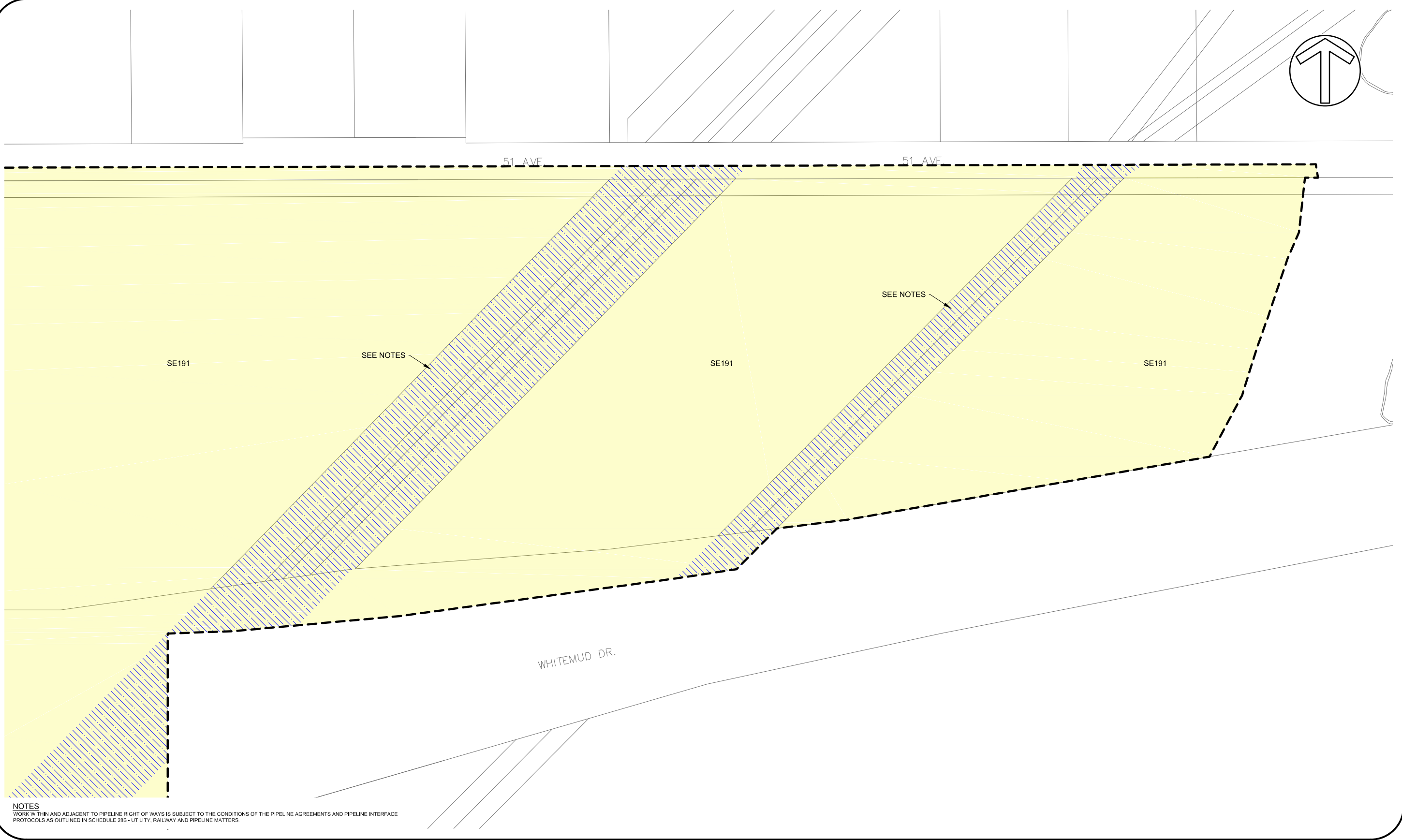

THE CITY OF  
**Edmonton** TRANSPORTATION SERVICES



Date Issued: 08-02-2016  
 Figure No: 15.0  
 Issue: PROJECT AGREEMENT - EXECUTION VERSION

APPENDIX 14B

VALLEY LINE LRT - MILL WOODS TO DOWNTOWN



FORDICEK / February 3, 2016 / M:\80222337\000-CADD\0600 - LAND\01 - SHEETS\CURRENT\SEW\0600-01-PE-016.DWG

**NOTES**  
 WORK WITHIN AND ADJACENT TO PIPELINE RIGHT OF WAY IS SUBJECT TO THE CONDITIONS OF THE PIPELINE AGREEMENTS AND PIPELINE INTERFACE PROTOCOLS AS OUTLINED IN SCHEDULE 28B - UTILITY, RAILWAY AND PIPELINE MATTERS.

LEGEND	
CITY LANDS	
CONSTRUCTION LIMITS	
FUTURE PROPERTY LINE LIMIT	
NO INFRASTRUCTURE	
EASEMENT OR STRATA FEE SIMPLE	
PIPELINE RIGHT OF WAY	
RAILWAY RIGHT OF WAY	
RESTRICTED USE	
SIDEWALK REHABILITATION	
WORK LANDS	



**Edmonton** THE CITY OF  
 TRANSPORTATION SERVICES

**AECOM**

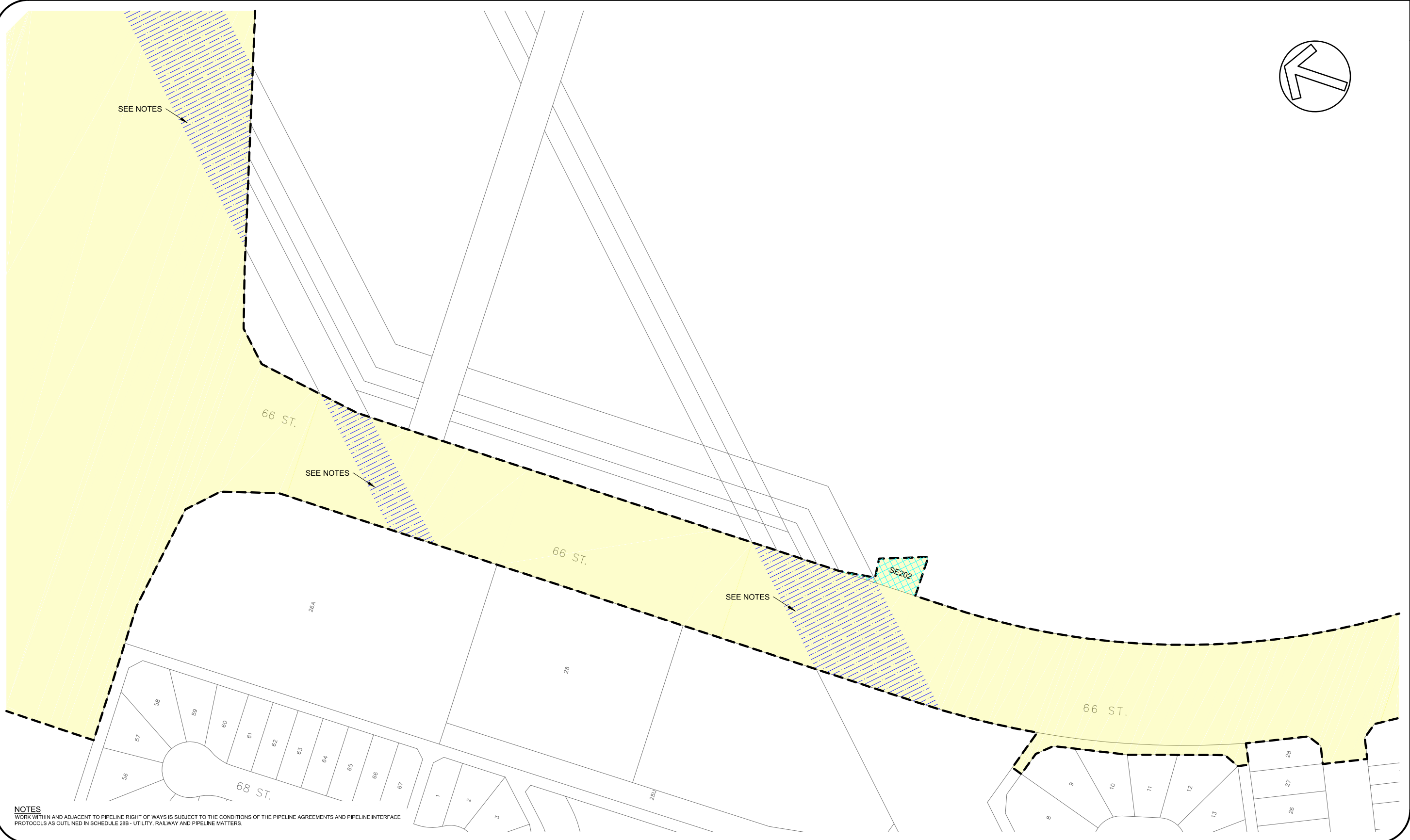
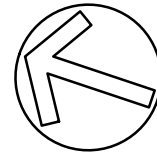
Date Issued: 08-02-2016  
 Figure No: 16.0  
 Issue: PROJECT AGREEMENT - EXECUTION VERSION

APPENDIX 14B

VALLEY LINE LRT - MILL WOODS TO DOWNTOWN



FORJICEK / February 3, 2016 / M:\60222337\000-CADD\0600 - LAND\01 - SHEETS\CURRENT\SEW\0600-01-PE-017.DWG



**NOTES**  
WORK WITHIN AND ADJACENT TO PIPELINE RIGHT OF WAYS IS SUBJECT TO THE CONDITIONS OF THE PIPELINE AGREEMENTS AND PIPELINE INTERFACE PROTOCOLS AS OUTLINED IN SCHEDULE 288 - UTILITY, RAILWAY AND PIPELINE MATTERS.

LEGEND	
CITY LANDS	
CONSTRUCTION LIMITS	
FUTURE PROPERTY LINE LIMIT	
NO INFRASTRUCTURE	
EASEMENT OR STRATA FEE SIMPLE	
PIPELINE RIGHT OF WAY	
RAILWAY RIGHT OF WAY	
RESTRICTED USE	
SIDEWALK REHABILITATION	
WORK LANDS	



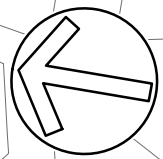
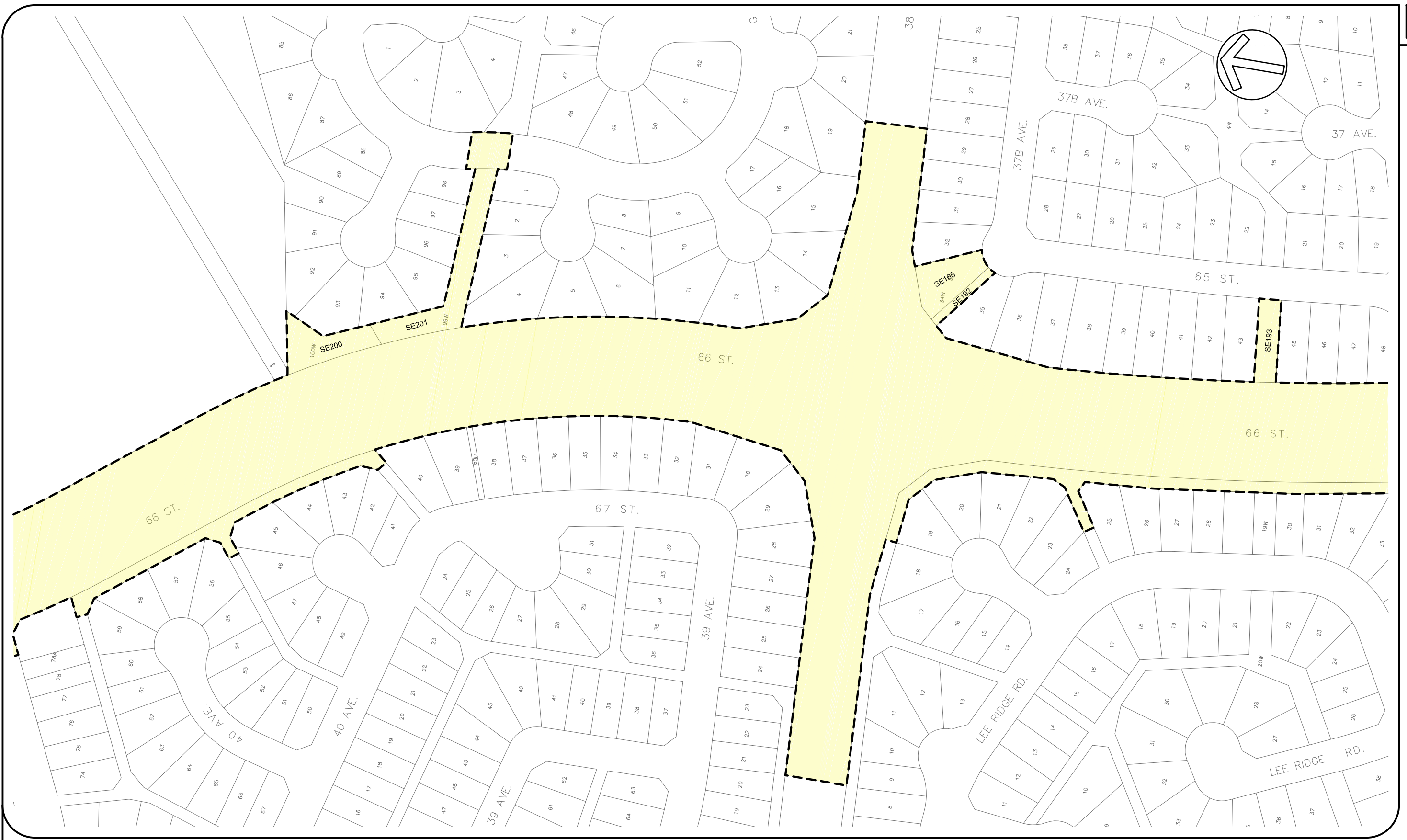
THE CITY OF  
**Edmonton** TRANSPORTATION SERVICES



Date Issued: 08-02-2016  
Figure No: 17.0  
Issue: PROJECT AGREEMENT - EXECUTION VERSION

APPENDIX 14B

VALLEY LINE LRT - MILL WOODS TO DOWNTOWN



LEGEND	
CITY LANDS	
CONSTRUCTION LIMITS	
FUTURE PROPERTY LINE LIMIT	
NO INFRASTRUCTURE EASEMENT OR STRATA FEE SIMPLE	
PIPELINE RIGHT OF WAY	
RAILWAY RIGHT OF WAY	
RESTRICTED USE	
SIDEWALK REHABILITATION WORK LANDS	

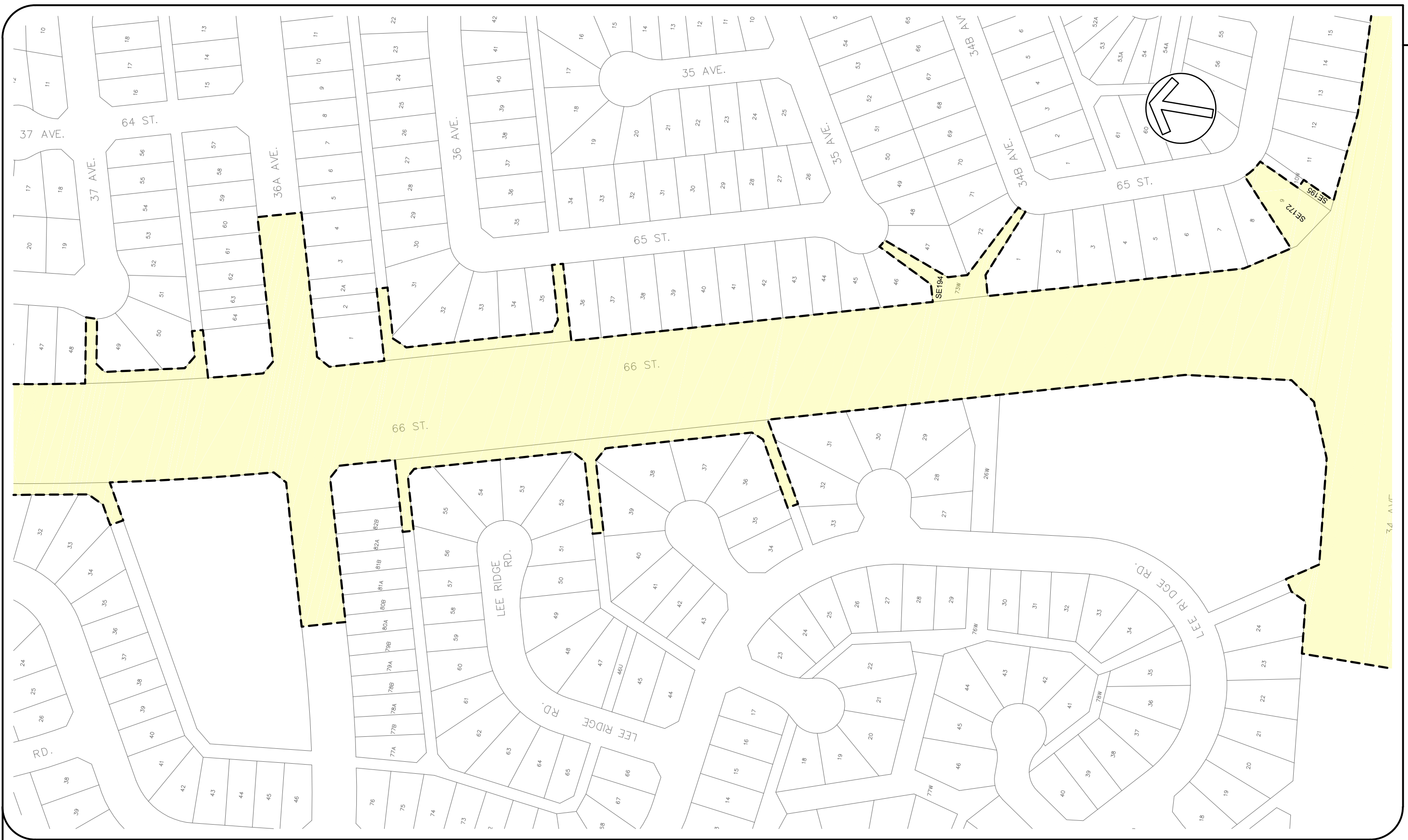


**THE CITY OF**  
**Edmonton** TRANSPORTATION SERVICES

**AECOM**

Date Issued: 08-02-2016  
 Figure No: 18.0  
 Issue: PROJECT AGREEMENT - EXECUTION VERSION

APPENDIX 14B



LEGEND	
CITY LANDS	
CONSTRUCTION LIMITS	
FUTURE PROPERTY LINE LIMIT	
NO INFRASTRUCTURE	
EASEMENT OR STRATA FEE SIMPLE	
PIPELINE RIGHT OF WAY	
RAILWAY RIGHT OF WAY	
RESTRICTED USE	
SIDEWALK REHABILITATION	
WORK LANDS	

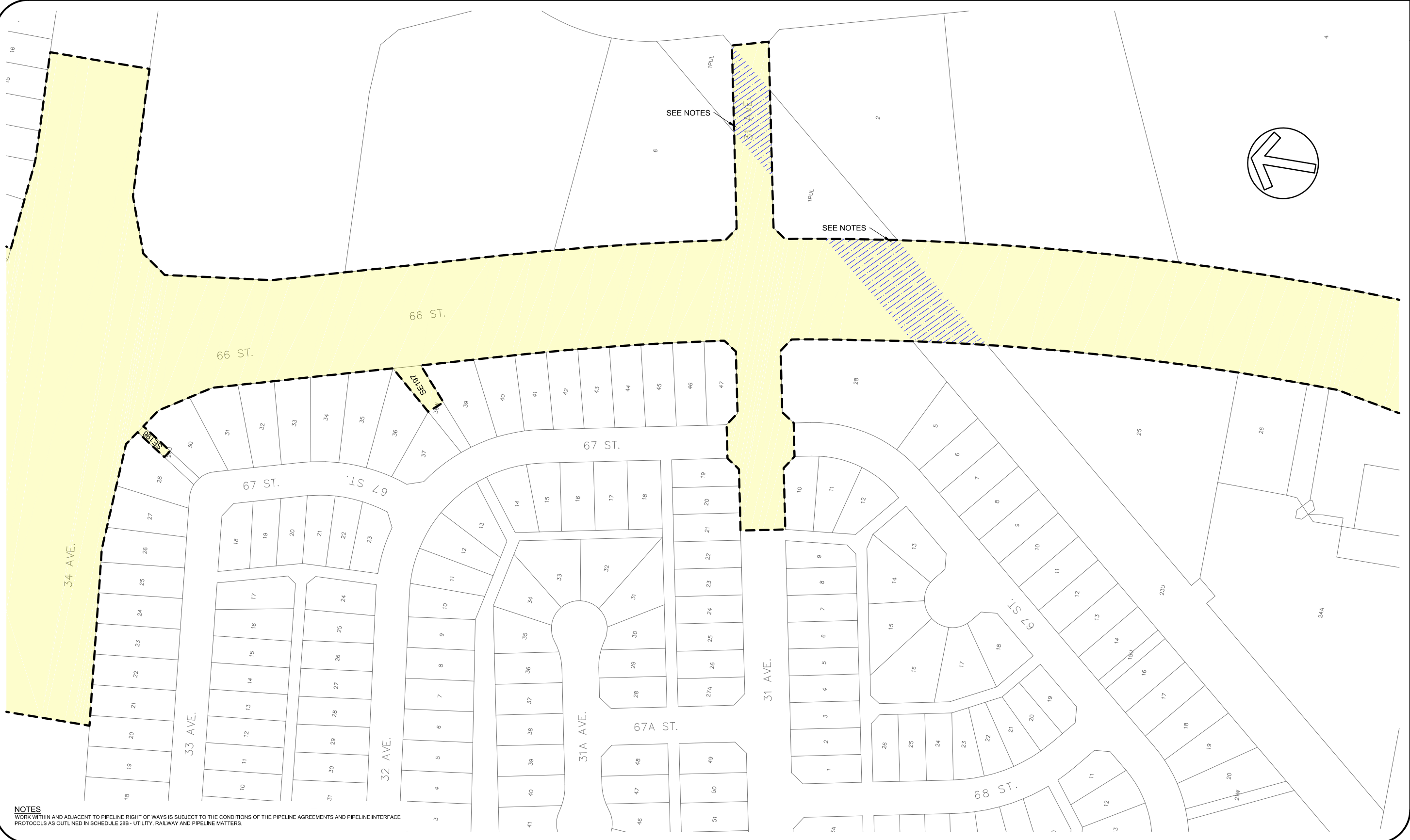


**THE CITY OF**  
**Edmonton** TRANSPORTATION SERVICES



Date Issued: 08-02-2016  
 Figure No: 19.0  
 Issue: PROJECT AGREEMENT - EXECUTION VERSION

APPENDIX 14B



**NOTES**  
 WORK WITHIN AND ADJACENT TO PIPELINE RIGHT OF WAY IS SUBJECT TO THE CONDITIONS OF THE PIPELINE AGREEMENTS AND PIPELINE INTERFACE PROTOCOLS AS OUTLINED IN SCHEDULE 288 - UTILITY, RAILWAY AND PIPELINE MATTERS.

**LEGEND**

CITY LANDS		PIPELINE RIGHT OF WAY
CONSTRUCTION LIMITS		RAILWAY RIGHT OF WAY
FUTURE PROPERTY LINE LIMIT		RESTRICTED USE
NO INFRASTRUCTURE		SIDEWALK REHABILITATION
EASEMENT OR STRATA FEE SIMPLE		WORK LANDS



**THE CITY OF Edmonton**  
 TRANSPORTATION SERVICES

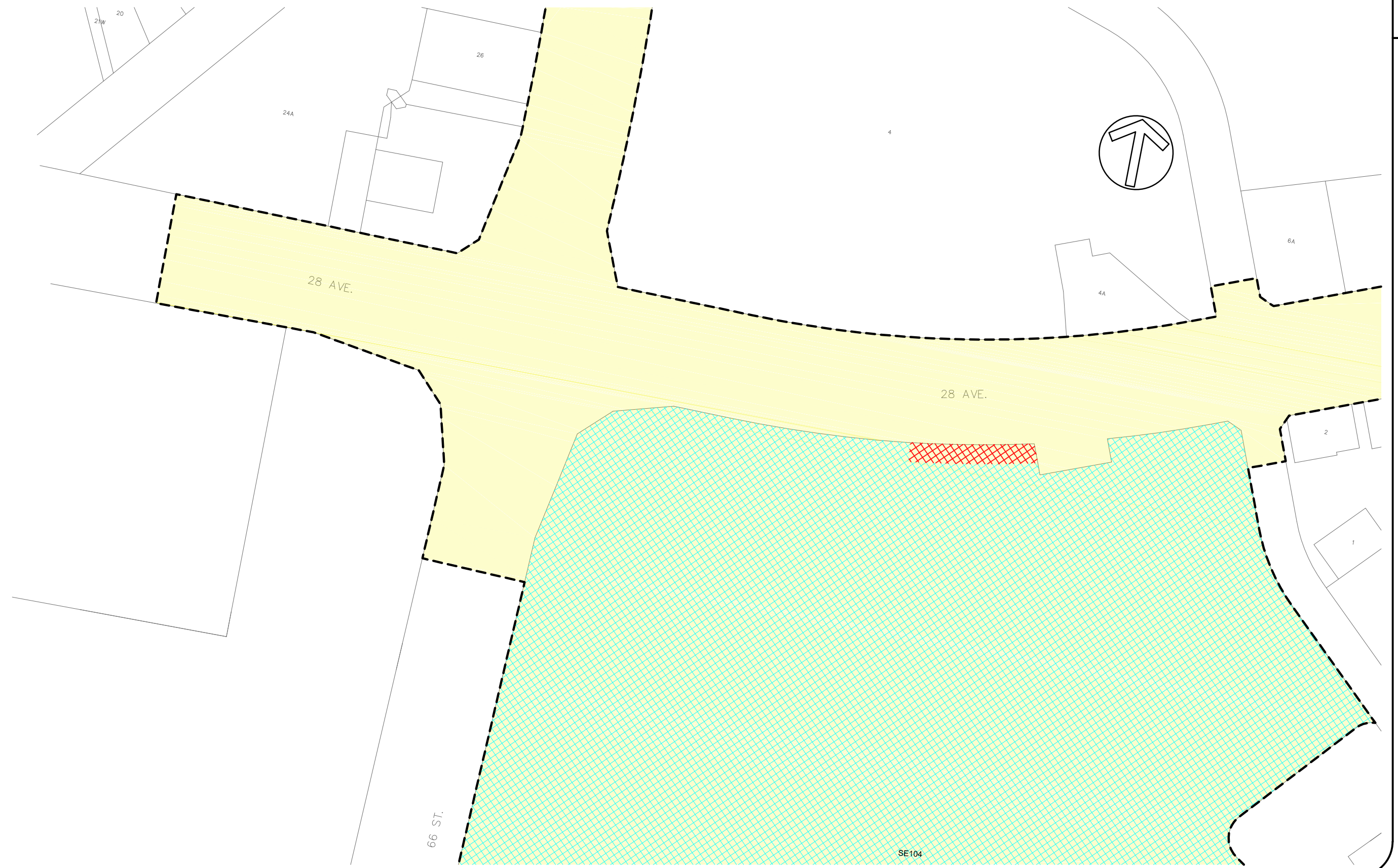


Date Issued: 08-02-2016  
 Figure No: 20.0  
 Issue: PROJECT AGREEMENT - EXECUTION VERSION

APPENDIX 14B



FORDICEK / February 3, 2016 / M:\80222337\000-CADD\0600 - LAND\01 - SHEETS\CURRENT\SEW\0600-01-PE-021.DWG



VALLEY LINE LRT - MILL WOODS TO DOWNTOWN

**LEGEND**

CITY LANDS		PIPELINE RIGHT OF WAY
CONSTRUCTION LIMITS		RAILWAY RIGHT OF WAY
FUTURE PROPERTY LINE LIMIT		RESTRICTED USE
NO INFRASTRUCTURE		SIDEWALK REHABILITATION
EASEMENT OR STRATA FEE SIMPLE		WORK LANDS



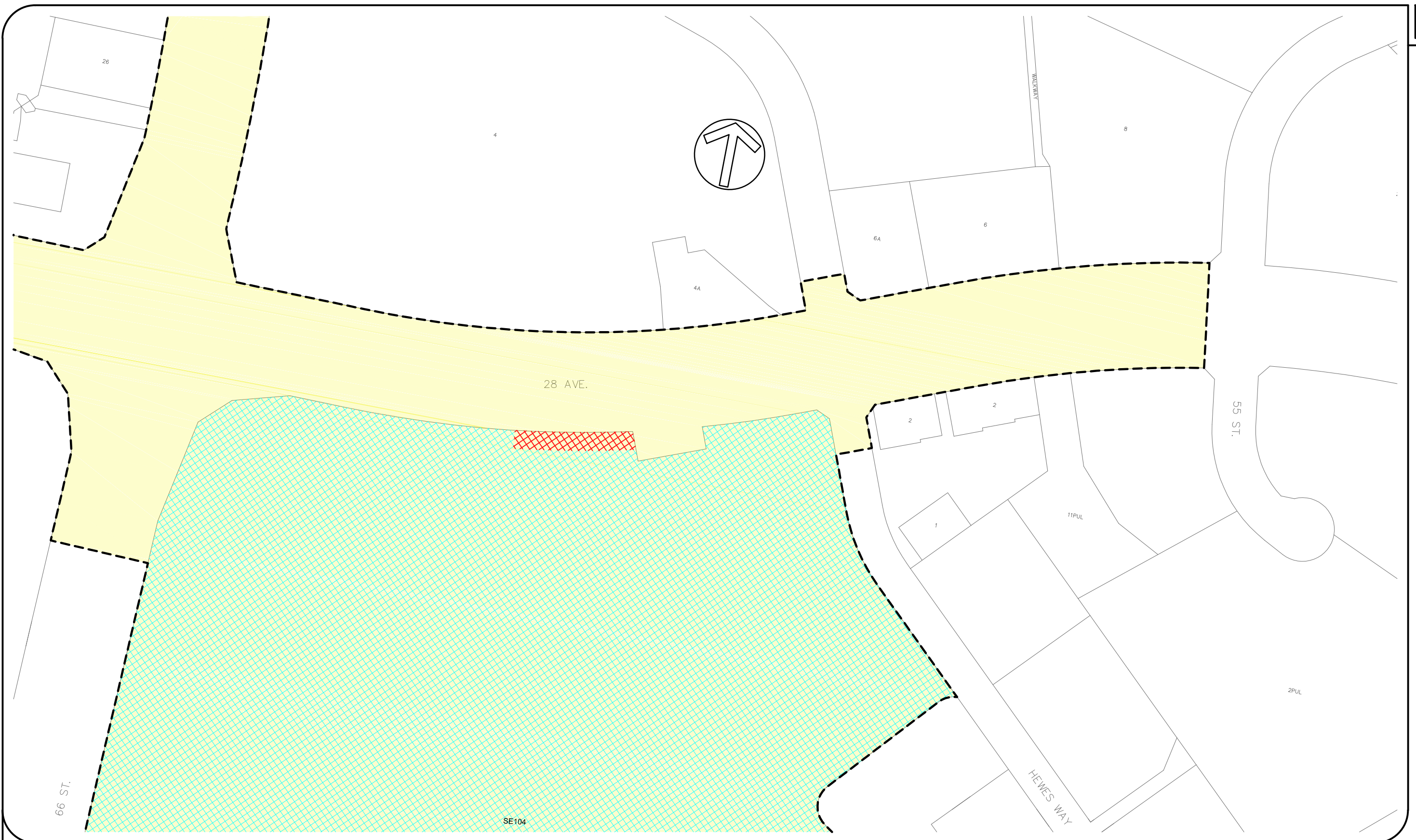
THE CITY OF  
**Edmonton** TRANSPORTATION SERVICES

**AECOM**

Date Issued: 08-02-2016  
 Figure No: 21.0  
 Issue: PROJECT AGREEMENT - EXECUTION VERSION

APPENDIX 14B

FOR/DICEK / February 3, 2016 / M:\80222337\000-CADD\0600 - LAND\01 - SHEETS\CURRENT\SEW\0600-01-PE-022.DWG



VALLEY LINE LRT - MILL WOODS TO DOWNTOWN

**LEGEND**

- CITY LANDS
- CONSTRUCTION LIMITS
- FUTURE PROPERTY LINE LIMIT
- NO INFRASTRUCTURE EASEMENT OR STRATA FEE SIMPLE
- PIPELINE RIGHT OF WAY
- RAILWAY RIGHT OF WAY
- RESTRICTED USE
- SIDEWALK REHABILITATION WORK LANDS



**Edmonton** THE CITY OF  
 TRANSPORTATION SERVICES

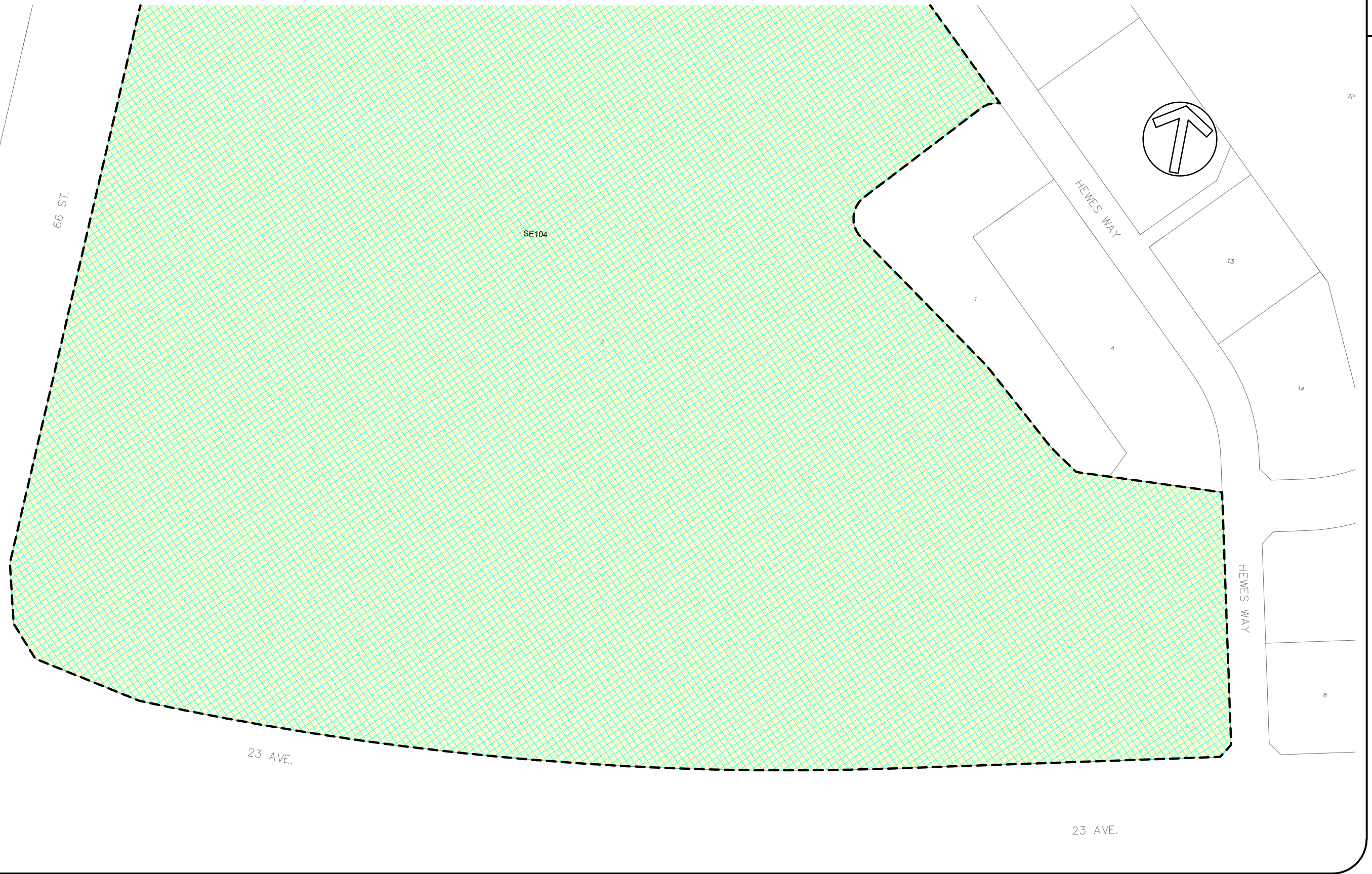


Date Issued: 08-02-2016  
 Figure No: 22.0  
 Issue: PROJECT AGREEMENT - EXECUTION VERSION

APPENDIX 14B



FORDICEK / February 3, 2016 / M:\80222337\000-CADD\0600 - LAND\01 - SHEETS\CURRENT\SEW\0600-01-PE-023.DWG



2P

VALLEY LINE LRT - MILL WOODS TO DOWNTOWN

**LEGEND**

- CITY LANDS
- CONSTRUCTION LIMITS
- FUTURE PROPERTY LINE LIMIT
- NO INFRASTRUCTURE
- EASEMENT OR STRATA FEE SIMPLE
- PIPELINE RIGHT OF WAY
- RAILWAY RIGHT OF WAY
- RESTRICTED USE
- SIDEWALK REHABILITATION
- WORK LANDS



**THE CITY OF  
Edmonton** TRANSPORTATION  
SERVICES

**AECOM**

Date Issued: 08-02-2016  
 Figure No: 23.0  
 Issue: PROJECT AGREEMENT - EXECUTION VERSION

APPENDIX 14B