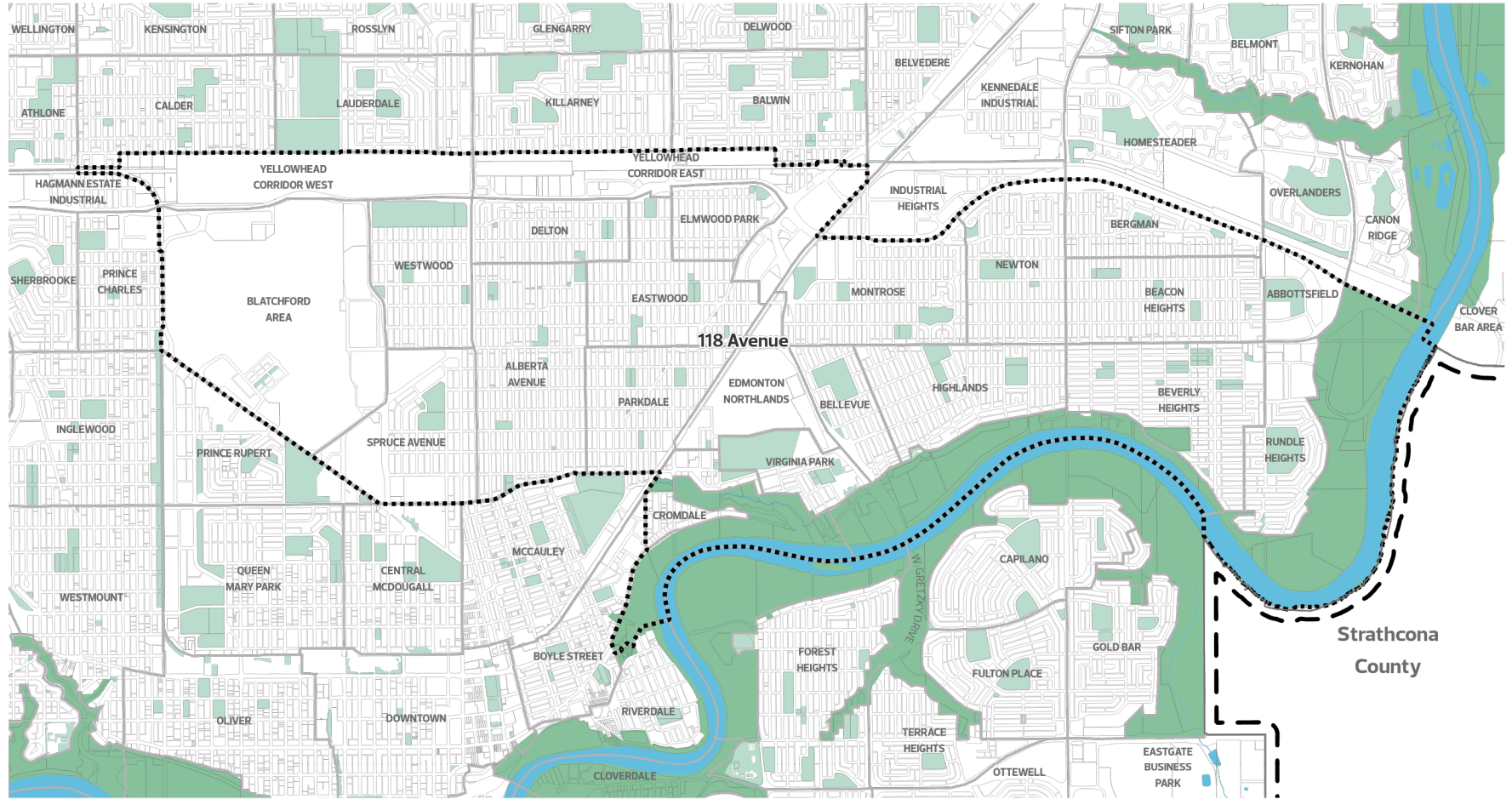








118 Avenue

NEIGHBOURHOOD MAP

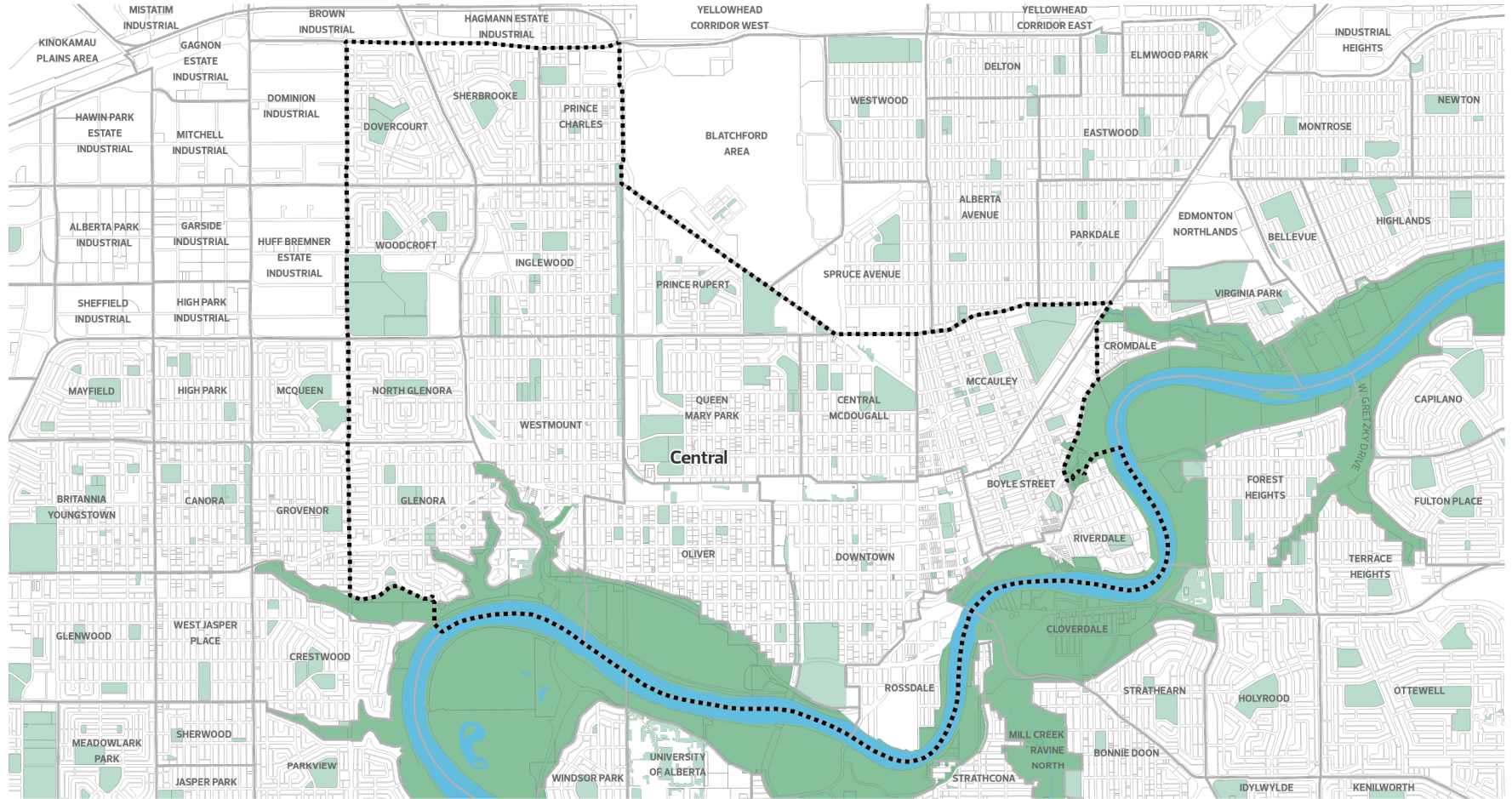








Strathcona
County

-  City Boundary
-  District Boundary
-  Neighbourhood Boundary
-  North Saskatchewan River Valley and Ravine System (ARP)
-  Water Body
-  Open Space - Current*

Central

NEIGHBOURHOOD MAP



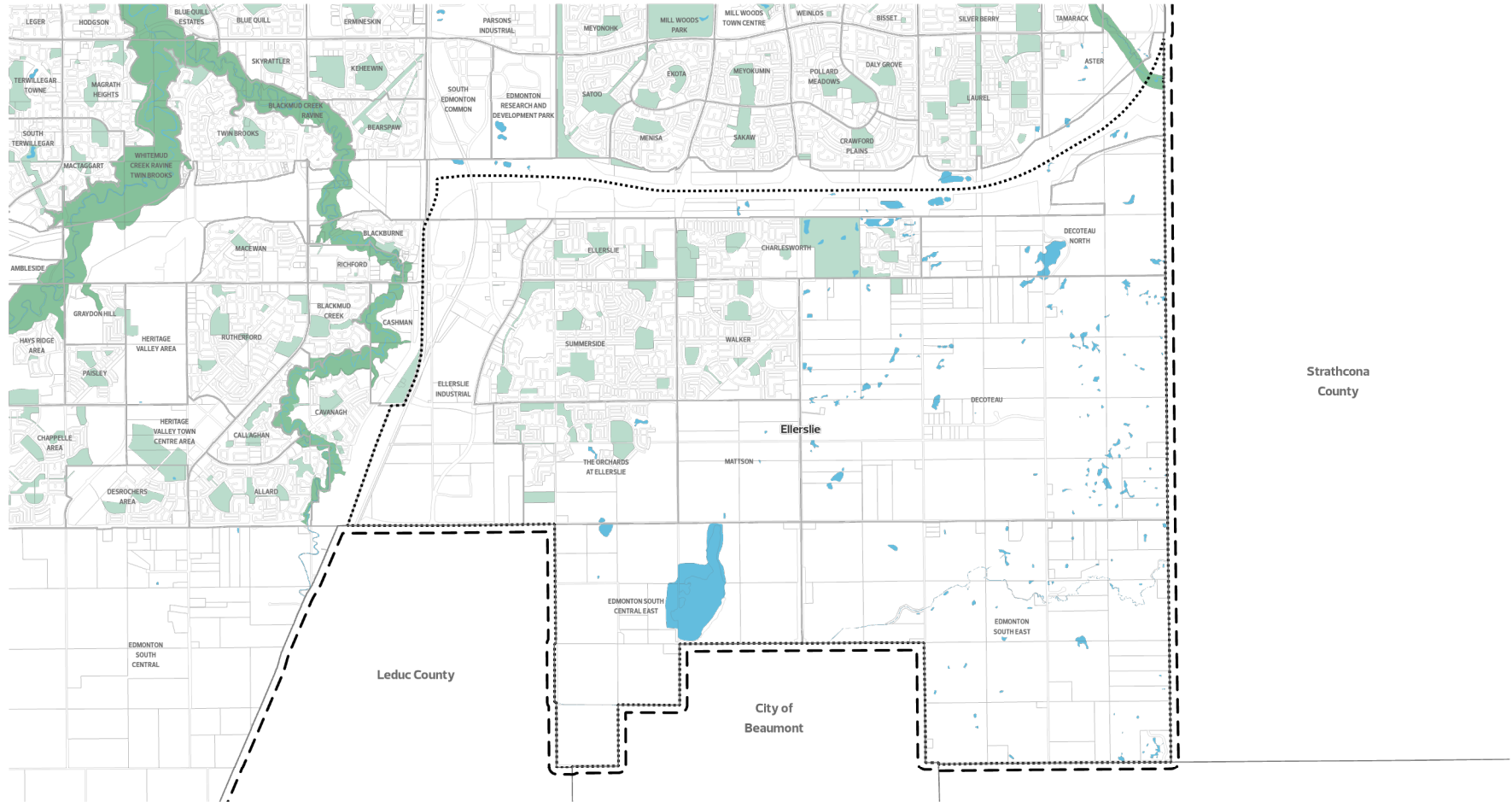
-  City Boundary
-  District Boundary
-  Neighbourhood Boundary
-  North Saskatchewan River Valley and Ravine System (ARP)
-  Water Body
-  Open Space - Current*

Open space data is under review on an ongoing basis and subject to change

0 1 2 Km Scale: 1:54,000

Ellerslie

NEIGHBOURHOOD MAP



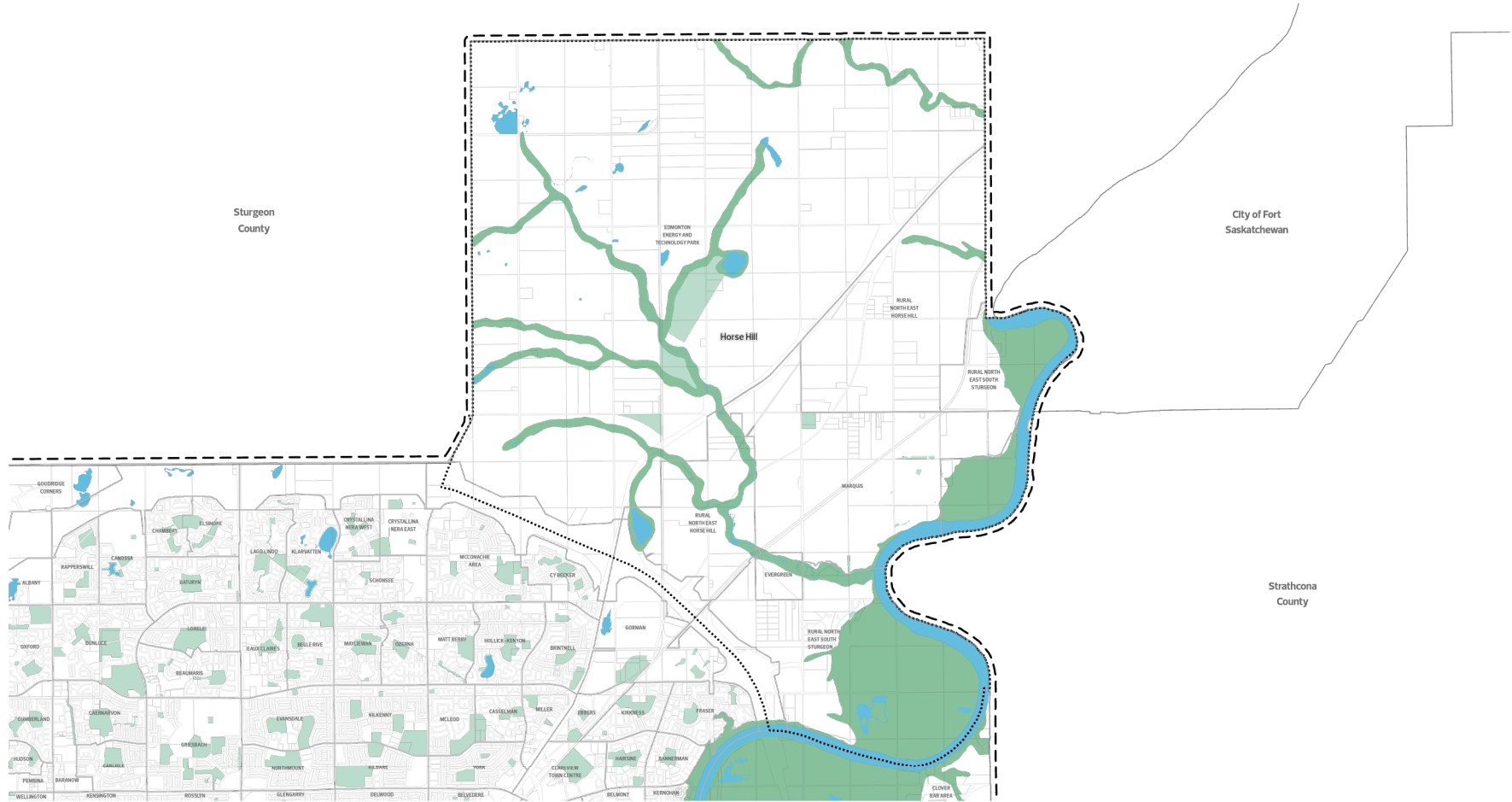
- City Boundary
- District Boundary
- Neighbourhood Boundary
- North Saskatchewan River Valley and Ravine System (ARP)
- Water Body
- Open Space - Current*

Open space data is under review on an ongoing basis and subject to change

0 1 2 3 Km Scale: 1:86,000

Horse Hill

NEIGHBOURHOOD MAP



- City Boundary
- District Boundary
- Neighbourhood Boundary
- North Saskatchewan River Valley and Ravine System (ARP)
- Water Body
- Open Space - Current*

Jasper Place

NEIGHBOURHOOD MAP



- City Boundary
- District Boundary
- Neighbourhood Boundary
- North Saskatchewan River Valley and Ravine System (ARP)
- Water Body
- Open Space - Current*

Mill Woods and Meadows

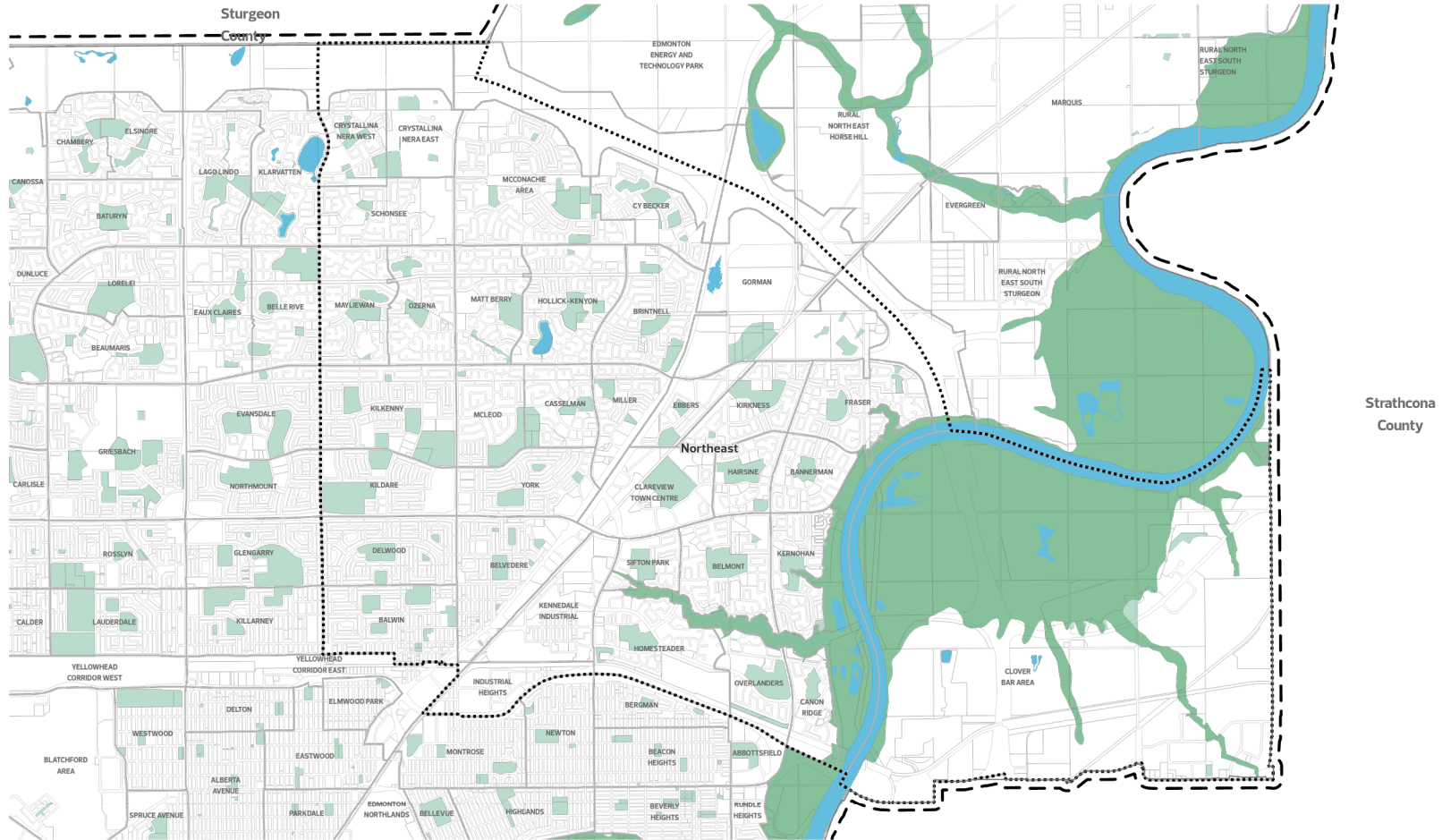
NEIGHBOURHOOD MAP









- City Boundary
- District Boundary
- Neighbourhood Boundary
- North Saskatchewan River Valley and Ravine System (ARP)
- Water Body
- Open Space - Current*

Northeast

NEIGHBOURHOOD MAP



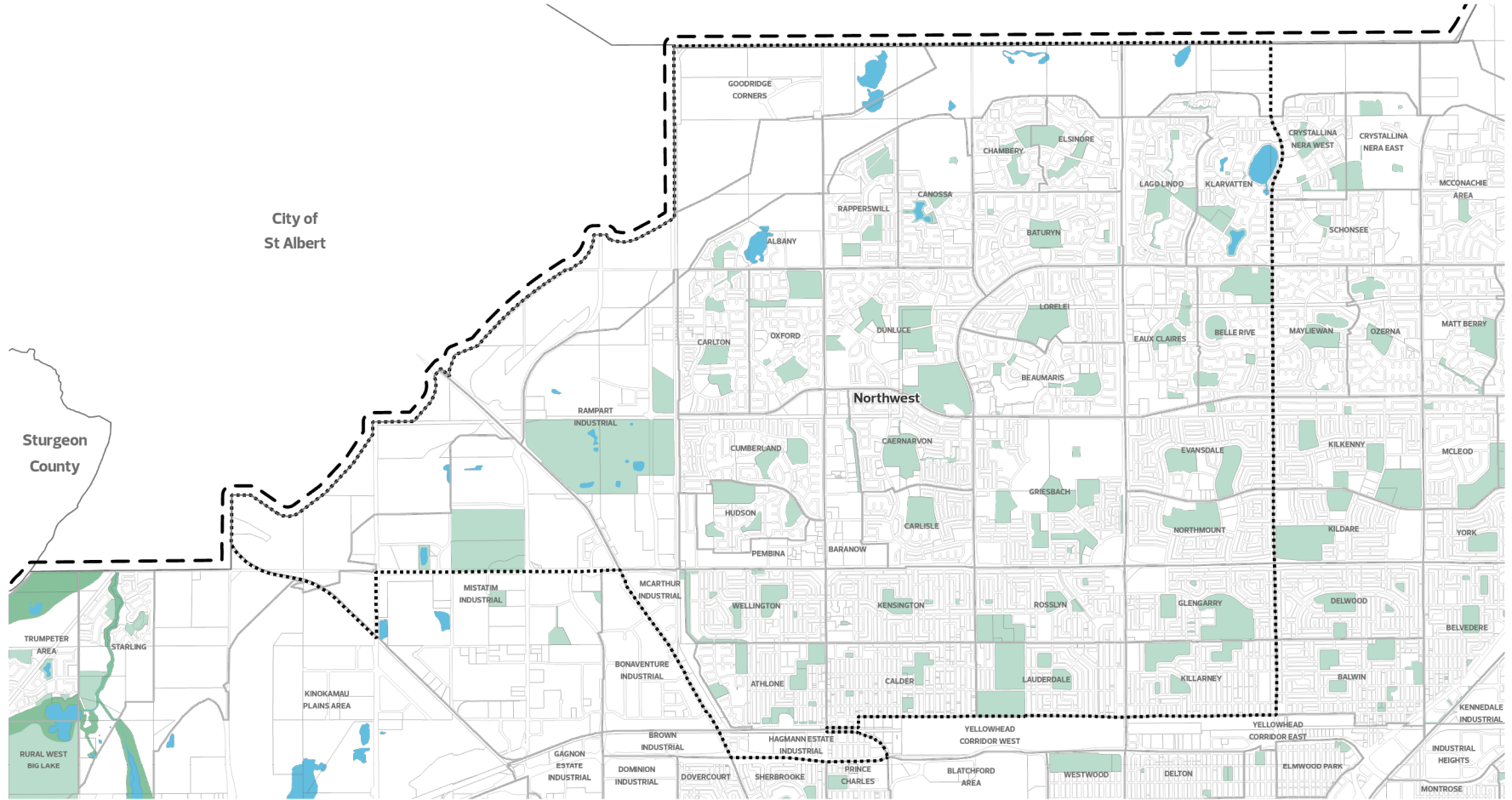
-  City Boundary
-  District Boundary
-  Neighbourhood Boundary
-  North Saskatchewan River Valley and Ravine System (ARP)
-  Water Body
-  Open Space - Current*

Open space data is under review on an ongoing basis and subject to change

0 1 2 3 Km Scale: 1:81,000

Northwest

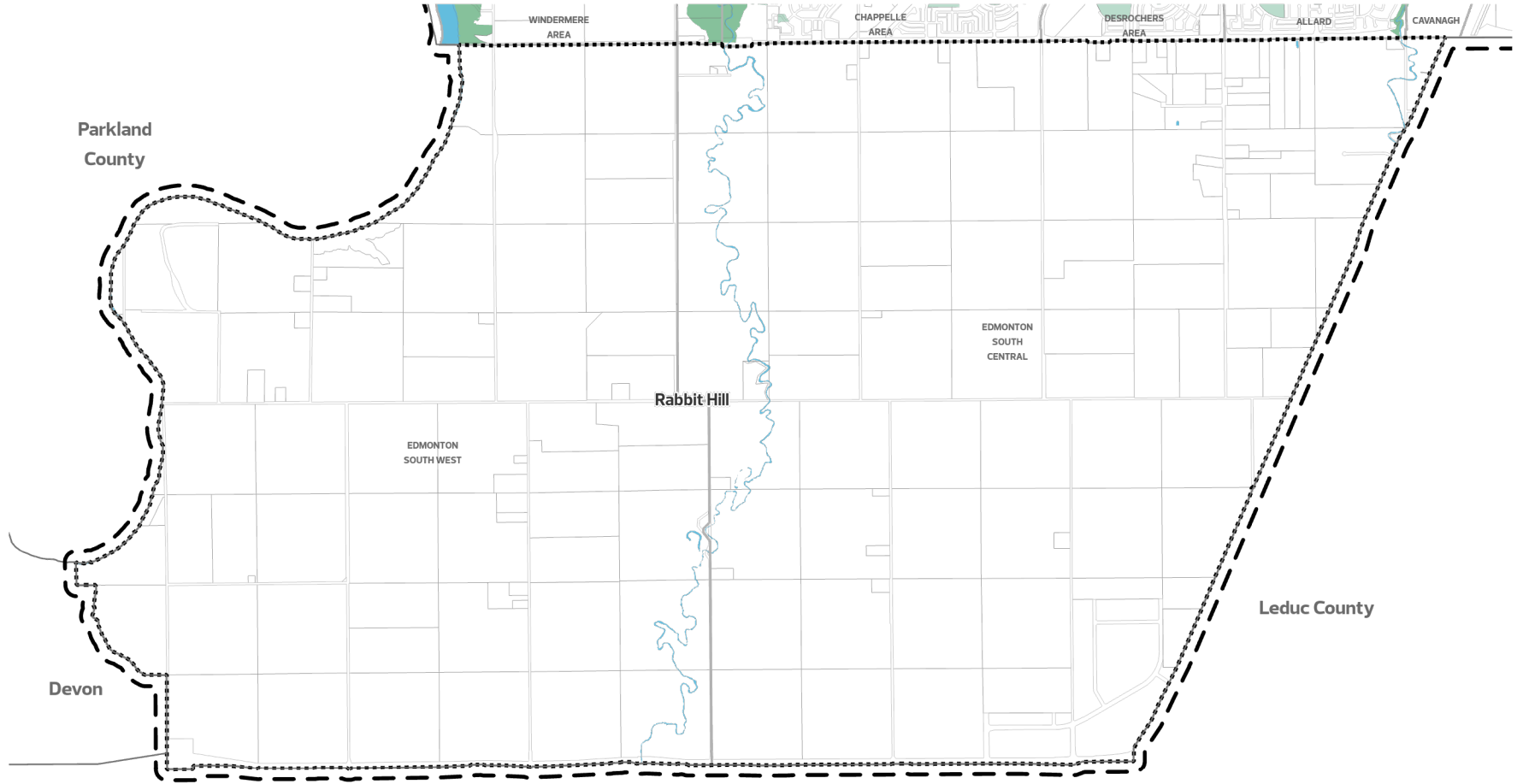
NEIGHBOURHOOD MAP



- City Boundary
- District Boundary
- Neighbourhood Boundary
- North Saskatchewan River Valley and Ravine System (ARP)
- Water Body
- Open Space - Current*

Rabbit Hill

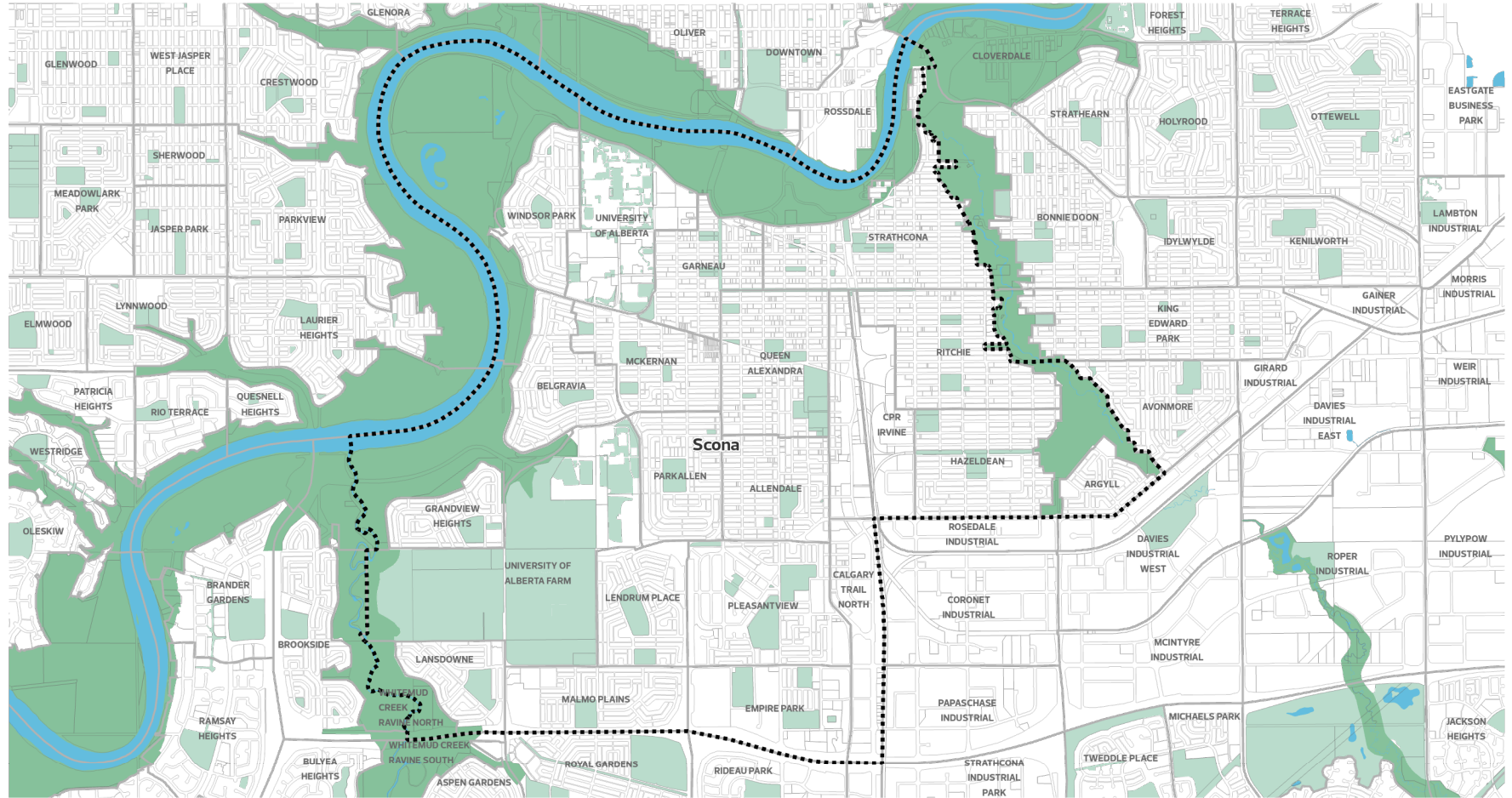
NEIGHBOURHOOD MAP









- City Boundary
- District Boundary
- Neighbourhood Boundary
- North Saskatchewan River Valley and Ravine System (ARP)
- Water Body
- Open Space - Current*

Scona

NEIGHBOURHOOD MAP



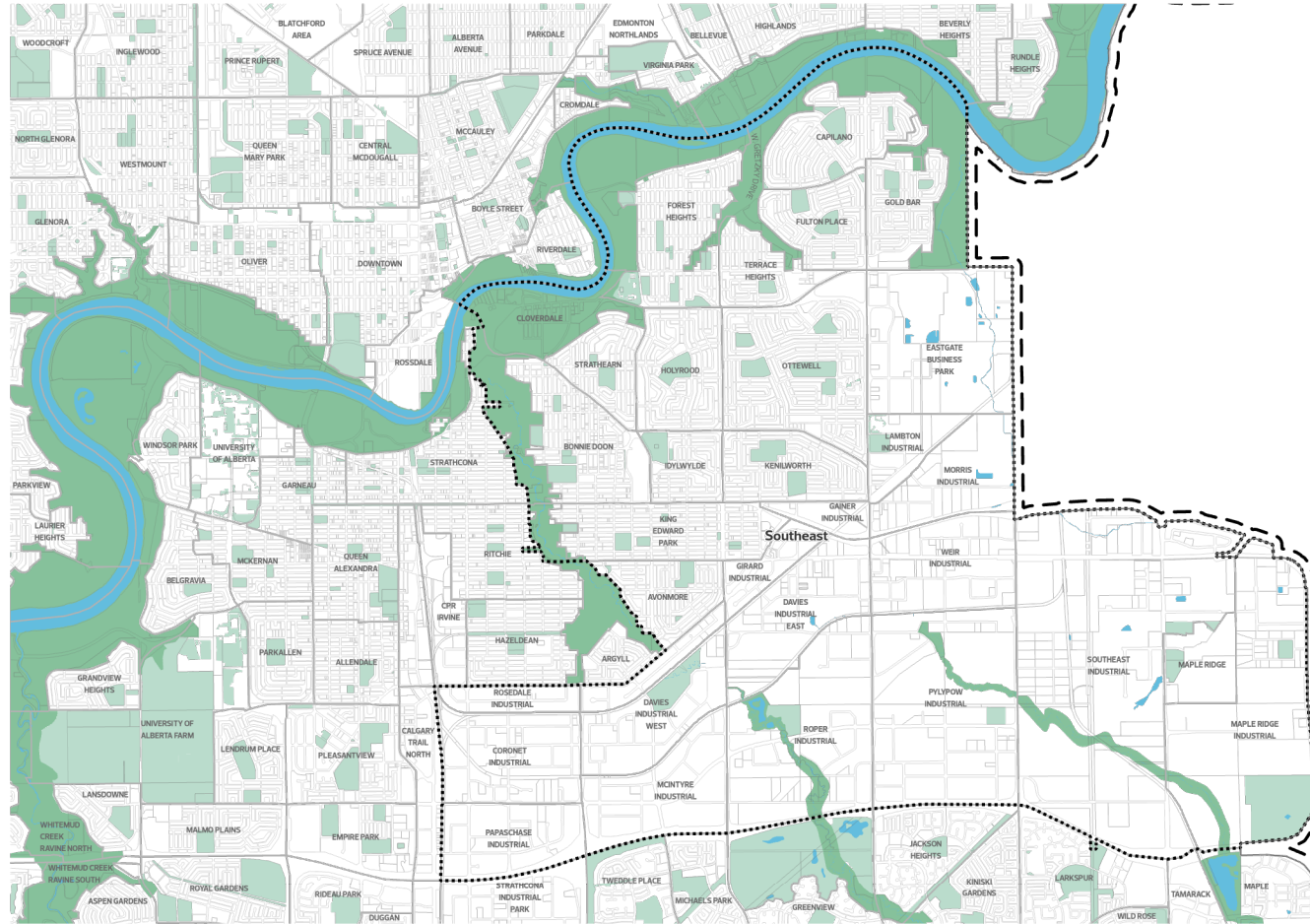
-  City Boundary
-  District Boundary
-  Neighbourhood Boundary
-  North Saskatchewan River Valley and Ravine System (ARP)
-  Water Body
-  Open Space - Current*

Open space data is under review on an ongoing basis and subject to change



Southeast

NEIGHBOURHOOD MAP



Strathcona
County

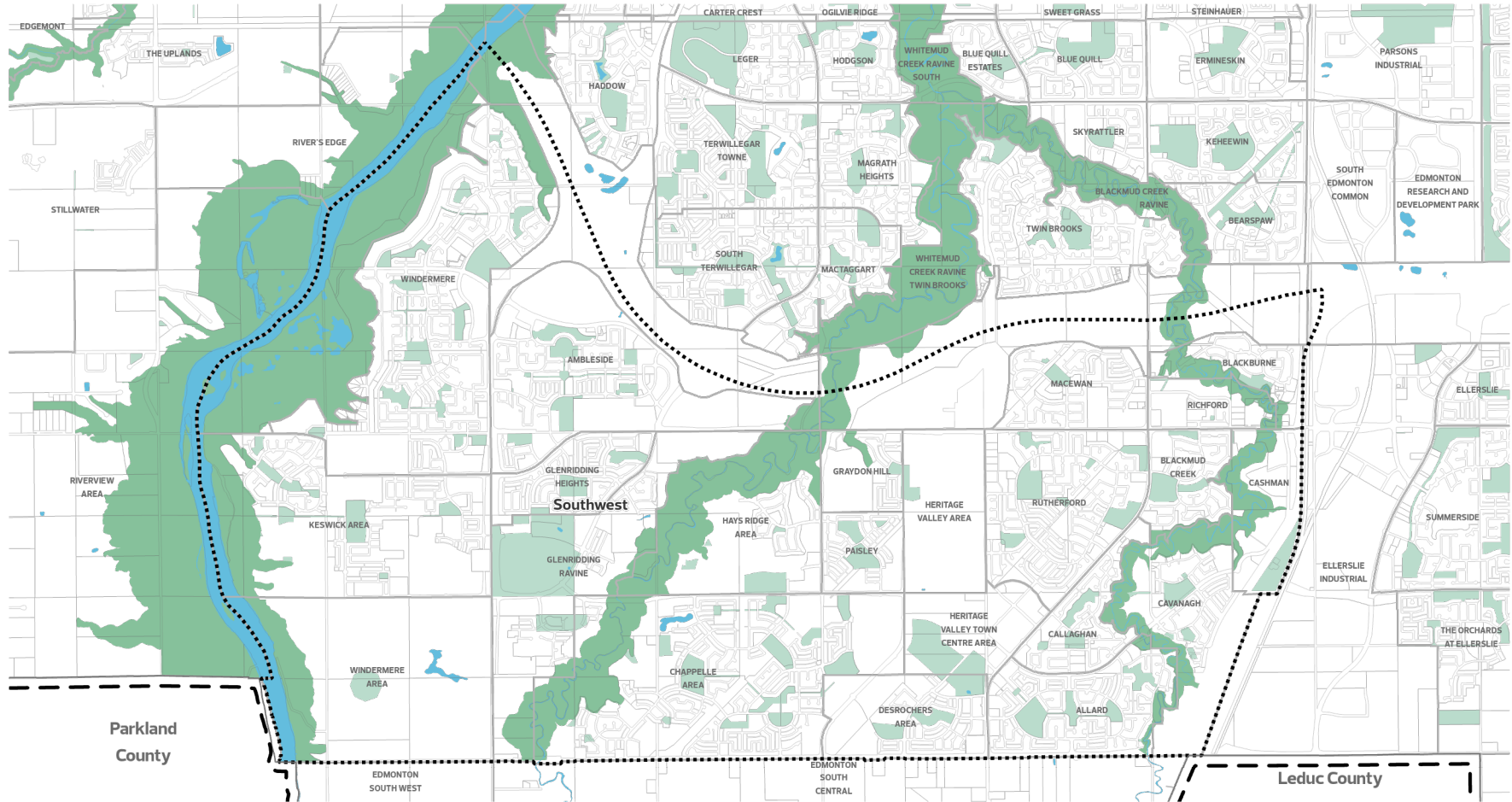
- City Boundary
- District Boundary
- Neighbourhood Boundary
- North Saskatchewan River Valley and Ravine System (ARP)
- Water Body
- Open Space - Current*

Open space data is under review on an ongoing basis and subject to change

0 1 2 3 Km Scale: 1:83,000

Southwest

NEIGHBOURHOOD MAP



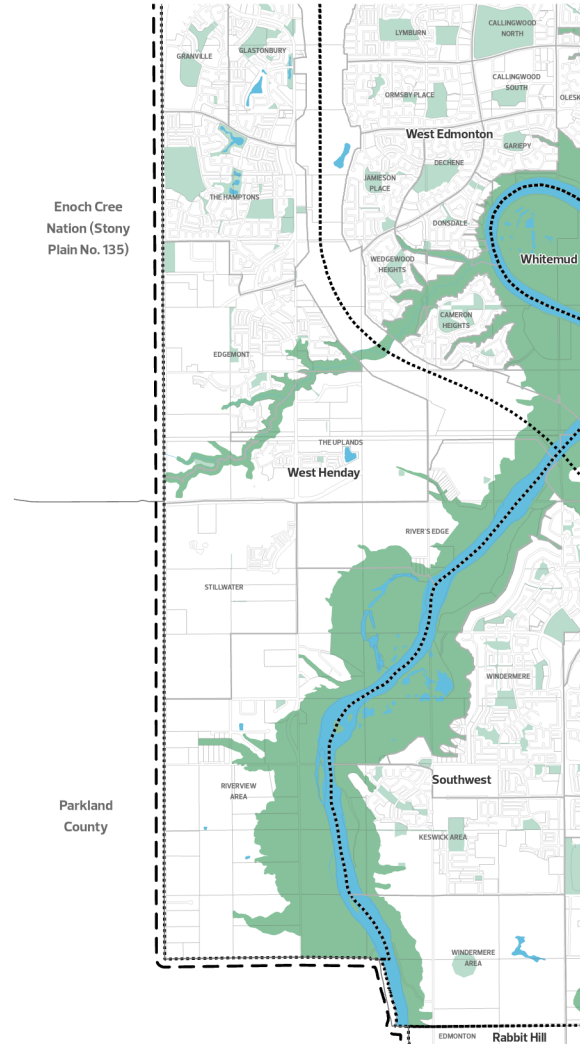
- City Boundary
- District Boundary
- Neighbourhood Boundary
- North Saskatchewan River Valley and Ravine System (ARP)
- Water Body
- Open Space - Current*







Open space data is under review on an ongoing basis and subject to change



West Henday

NEIGHBOURHOOD MAP



-  City Boundary
-  District Boundary
-  Neighbourhood Boundary
-  Water Body
-  North Saskatchewan River Valley and Ravine System (ARP)
-  Open Space - Current*

Open space data is under review on an ongoing basis and subject to change



0 1 2 3 Km Scale: 1:70,000