

Thursday, September 21, 2017
10:00 am.



PLACE: ET 6 MR NW 06-127

SUBDIVISION AUTHORITY MINUTES MEETING NO. 38

PRESENT Blair McDowell, Chief Subdivision Officer

1. ADOPTION OF AGENDA

MOVED Blair McDowell
That the Subdivision Authority Agenda for the September 21, 2017 meeting be adopted.

FOR THE MOTION Blair McDowell **CARRIED**

2. ADOPTION OF MINUTES

MOVED Blair McDowell
That the Subdivision Authority Minutes for the September 14, 2017 meeting be adopted.

FOR THE MOTION Blair McDowell **CARRIED**

3. OLD BUSINESS

4. NEW BUSINESS

1. LDA16-0452
230920159-001 REVISION of conditionally approved plan of subdivision to create 21 single detached residential lots and 50 semi-detached residential lots from the NW 14-51-25-W4M located south of 28 Avenue SW and east of 156 Street SW; **CHAPPELLE**

MOVED Blair McDowell
That the application for subdivision be Approved.

FOR THE MOTION Blair McDowell **CARRIED**

2. LDA17-0410
257475963-001 Tentative plan of subdivision to create one (1) additional single detached residential lot from Lot 11, Block 2, Plan 1875 R, located north of Jasper Avenue NW and east of 81 Street NW; **CROMDALE**

MOVED Blair McDowell
That the application for subdivision be Refused.

FOR THE MOTION Blair McDowell **CARRIED**

3.	LDA17-0435 258334263-001	Tentative plan of subdivision to create one (1) additional single detached residential lot from Lot 1, Block 9, Plan RN60, located north of 110 Avenue NW and west of 128 Street NW; WESTMOUNT
MOVED		Blair McDowell That the application for subdivision be Approved.
FOR THE MOTION		Blair McDowell CARRIED
4.	LDA17-0437 #258510000-001	Tentative plan of subdivision to create one (1) additional single detached residential lot from Lot 49, Block 12, Plan 4116 HW, located north of Saskatchewan Drive NW and West of 117 Street NW; WINDSOR PARK
MOVED		Blair McDowell That the application for subdivision be Approved.
FOR THE MOTION		Blair McDowell CARRIED
5.	LDA17-0438 259213160-001	Tentative plan of subdivision to create one (1) additional single detached residential lot from Lots 10 and 11, Block 74, Plan 6813 AL, located north of 83 Avenue NW and west of 97 Street NW; STRATHCONA
MOVED		Blair McDowell That the application for subdivision be Approved.
FOR THE MOTION		Blair McDowell CARRIED
6.	LDA17-0445 258690592-001	Tentative plan of subdivision to create one (1) additional single detached residential lot from Lot 32 and 33U, Block 7, Plan 1125 KS located south of 91 Avenue NW and west of 148 Street NW; PARKVIEW
MOVED		Blair McDowell That the application for subdivision be Approved.
FOR THE MOTION		Blair McDowell CARRIED
7.	LDA17-0450 258443696-001	Tentative plan of subdivision to create one (1) additional single detached residential lot from Lot 23, Block 23, Plan 172 1761, located north of 114 Avenue NW and east of 123 Street NW; INGLEWOOD
MOVED		Blair McDowell That the application for subdivision be Approved.
FOR THE MOTION		Blair McDowell CARRIED
8.	LDA17-0456 259670716-001	Tentative plan of subdivision to create separate titles for a semi-detached dwelling from Lot 28, Block 11, Plan 1131 HW, located north of 103 Avenue NW and east of 149 Street NW; GROVENOR
MOVED		Blair McDowell That the application for subdivision be Approved as Amended
FOR THE MOTION		Blair McDowell CARRIED

9.	LDA17-0459 259981551-001	Tentative plan of subdivision to create one (1) additional single detached residential lot from Lot 10, Block 22, Plan 2655 HW, located south of 71 Avenue and west 95 of Street; HAZELDEAN	
MOVED		Blair McDowell That the application for subdivision be Approved.	
FOR THE MOTION		Blair McDowell	CARRIED
10.	LDA17-0461 259992081-001	Tentative plan of subdivision to create one (1) additional single detached residential lot from Lot 11, Block 7, Plan 2947 HW, located south of 93 Avenue and east of 86 Street; STRATHEARN	
MOVED		Blair McDowell That the application for subdivision be Approved.	
FOR THE MOTION		Blair McDowell	CARRIED
11.	LDA17-0471 246694916-001	Tentative plan of subdivision to create separate titles for a semi-detached dwelling from Lot 56, Block 2, Plan RN63, located north of 121 Avenue NW and west of 80 Street NW; EASTWOOD	
MOVED		Blair McDowell That the application for subdivision be Approved as Amended.	
FOR THE MOTION		Blair McDowell	CARRIED
5.	ADJOURNMENT The meeting adjourned at 10:05 a.m.		



September 21, 2017

File No. LDA16-0452

Stantec Consulting Ltd.
10160 - 112 Street NW
Edmonton, AB T5K 2L6

ATTENTION: Nick Dyjack

RE: REVISION of conditionally approved plan of subdivision to create 21 single detached residential lots and 50 semi-detached residential lots from the NW 14-51-25-W4M located south of 28 Avenue SW and east of 156 Street SW; **CHAPPELLE**

The application converts six (6) semi-detached lots to six (6) single detached lots.

I The Subdivision by Plan is APPROVED on September 21, 2017, subject to the following conditions:

1. that the owner enter into a Servicing Agreement with the City of Edmonton pursuant to Section 655 of the Municipal Government Act;
2. that the owner shall submit redline revisions or resubmit engineering drawings for Chappelle Stage 52, subject to the extent of the proposed revisions, to the satisfaction of Subdivision and Development Coordination;
3. that the owner prepare the necessary plans and documentation to grant new or carry forward existing easements and restrictive covenants in favour of the City of Edmonton, EPCOR Distribution & Transmission Inc., and EPCOR Water Services Inc., as required by the aforementioned agencies or shown on the engineering drawings that are deemed to be part of the Servicing Agreement;
4. that the owner be permitted to register this plan of subdivision in phases in sequential order, at the discretion of the Chief Subdivision Officer, having regard to the provision of roadways, Municipal Reserve (MR), and the logical extension of services, as shown on the "Conditions of Approval" map, Enclosure I;
5. that the owner register a freeboard restrictive covenant in favour of the City of Edmonton against the lots backing onto the Storm Water Management Facility (SWMF) as shown on the "Conditions of Approval" map, Enclosure I; and
6. that the owner pay all outstanding property taxes prior to the endorsement of the plan of survey.

II That the Servicing Agreement required in Clause I (1) contain, among other things, the following:

1. that the owner pay all servicing costs, assessments, roadway modification costs (including but not limited to sidewalk, shared use path and/or transit infrastructure), construction costs and inspection costs required by this subdivision;
2. that the owner pay all costs specified in the Servicing Agreement prior to endorsement of the plan of survey;
3. that the owner pay the Drainage Assessments applicable to this subdivision;
4. that the owner pay the Arterial Roadway Assessments applicable to this subdivision;
5. that the owner submits an Erosion and Sediment Control (ESC) Plan specific for this development and for implementation during and after construction in accordance with the City of Edmonton ESC Guidelines and Field Manual;
6. that the owner submits detailed engineering drawings and technical studies in accordance with the City of Edmonton Design and Construction Standards and to the satisfaction of the City Departments and affected utility agencies;
7. that the engineering drawings include a temporary 4 m gravel surface emergency access with T-bollards, with Phase 2, to the satisfaction of Transportation Planning and Engineering as shown on the "Conditions of Approval" map, Enclosure I. This roadway will be required prior to CCC for roads (or when required by Transportation Planning and Engineering);
8. that the owner design the SWMF to the ultimate standard and construct the interim requirement, including all necessary off site storm infrastructure and accommodations for major drainage to the satisfaction of Drainage Planning and Engineering, as shown on the "Conditions of Approval" map, Enclosure I; and
9. that the owner construct all fences wholly on privately-owned lands, to the satisfaction of Transportation Planning and Engineering and Parkland Developer Services, as shown on the "Conditions of Approval" map, Enclosure I.

Enclosure I is a map of the subdivision identifying major conditions of this approval.

MR for the NW 14-51-25-W4M was addressed by Deferred Reserve Caveat (DRC) through LDA15-0176. The DRC will carry forward on title.

Please be advised that this revision is not an extension of the approval and is valid for one (1) year from the date on which the subdivision approval was given to the original application. An extension beyond that time may be granted by the City of Edmonton.

Please be advised that an appeal may be lodged in accordance to Section 678 of the Municipal Government Act with the Subdivision and Development Appeal Board, 10019 – 103 Avenue NW, Edmonton Alberta, T5J 0G9, within 14 days from the date of the receipt of this decision. The date of receipt of the decision is deemed to be five (5) days from the date the decision is mailed.

If you have further questions, please contact Kyle Witiw at kyle.witiw@edmonton.ca or 780-442-4308.

Regards,



Blair McDowell
Subdivision Authority

BM/kw/Posse #230920159-001

Enclosure

SUBDIVISION CONDITIONS OF APPROVAL MAP

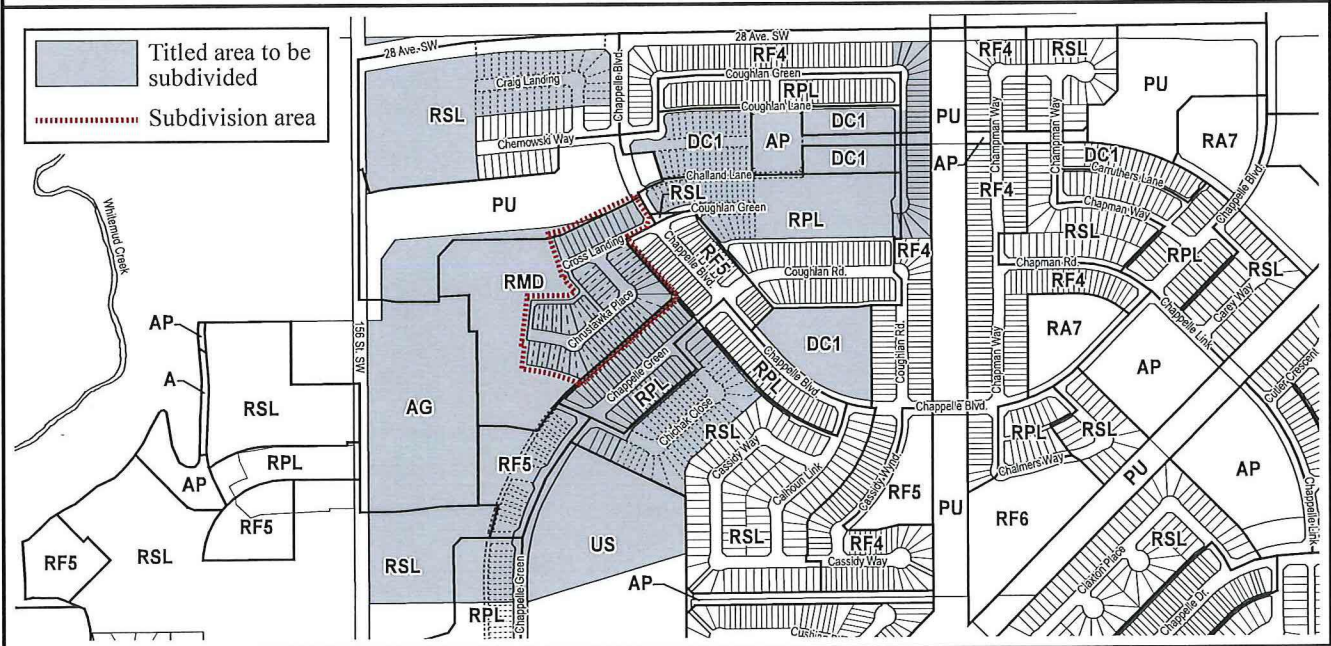
September 21, 2017

LDA16-0452

- Limit of proposed subdivision
- 1.8 m uniform screen fence as per Zoning Bylaw
- 1.2 m uniform fence
- # Restrictive covenant re: freeboard
- Temporary 4 m emergency access
- Include in engineering drawings



NOTE: All roads shown on this map are within the SW quadrant





Subdivision Authority

7th Floor, Edmonton Tower
10111 – 104 Avenue NW
Edmonton, Alberta T5J 0J4

September 21, 2017

File No. LDA17-0410

Hagen Surveys Ltd.
8929 - 20 Street NW
Edmonton, AB T6P 1K8

ATTENTION: Roy Maxwell

RE: Tentative plan of subdivision to create one (1) additional single detached residential lot from Lot 11, Block 2, Plan 1875 R, located north of Jasper Avenue NW and east of 81 Street NW; **CROMDALE**

The Subdivision by Plan is REFUSED on September 21, 2017 for the following reason(s):

1. pursuant to Section 654(1) (a) & (b) of the Municipal Government Act, the Subdivision Authority must ensure that the lots being created can accommodate development that will conform to the statutory plan, in this case the Stadium Station Area Redevelopment Plan. Section 11.17.4.6 of the Stadium Station Area Redevelopment Plan states that new development "shall reflect the character and proportions of existing pre-1940 structures in the District". The vast majority of existing development, both pre-1940 and newer, within this DC1 (Area 3) Viewpoint Direct Development Control District (which does not authorize variances) consists of two-storey single family houses; and
2. with respect to the above and pursuant to section 11.17.4.11 of the Stadium Station Area Redevelopment Plan, minimum site and yard requirements shall be in accordance with Section 140.4, Clauses (6) to (8) of the Land Use Bylaw 5800, as amended. Clause (8) states that houses being proposed at a height of 7.5 m or more (which is standard to achieve a two-storey house), must maintain side setbacks of at least 2 m on each side. Given that the subdivision proposes two lots at 7.6 m in width, this would yield only 3.6 m of developable width for the future houses on these lots. As such, it is the opinion of the Subdivision Authority that these lots cannot be developed in conformance with the Stadium Station Area Redevelopment Plan.

Please be advised that the owner may lodge an appeal in accordance with Section 678 of the Municipal Government Act with the Subdivision and Development Appeal Board, 10019 – 103 Avenue NW, Edmonton Alberta, T5J 0G9, within 14 days from the date of the receipt of this decision. The date of receipt of the decision is deemed to be five (5) days from the date the decision is mailed.

If you have further questions, please contact Adam Todd at geraldadam.todd@edmonton.ca or 780-496-8080.

Regards,

A handwritten signature in blue ink, appearing to read 'Blair McDowell', is written over a light blue circular stamp.

Blair McDowell
Subdivision Authority

BM/at/Posse #257475963-001

Enclosure(s)

TENTATIVE PLAN

SHOWING SUBDIVISION OF

LOT 11, BLOCK 2, PLAN 1875 R.

WITHIN

R.L.24-52-24-4

EDMONTON ALBERTA

SCALE 1:200 2017 N.R. RONSKO, A.L.S.



NOTE:
- DISTANCES ARE APPROXIMATE AND ARE IN METRES AND DECIMALS THEREOF.
- AREA DEALT WITH BOUNDED THUS.

HAGEN SURVEYS (1982) LTD.

8929-20 STREET, EDMONTON. Ph: 464-5506

SURVEYOR'S STAMP



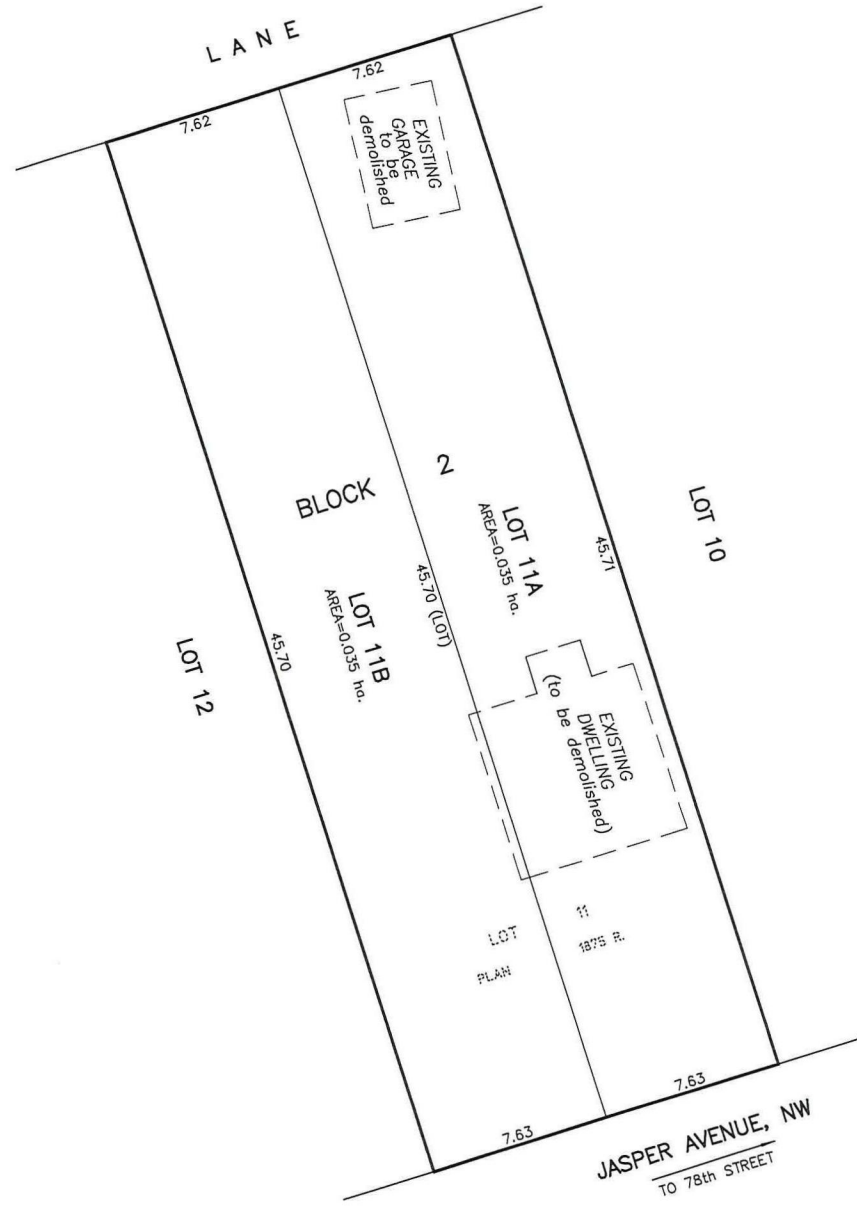
DRAWN BY: E.S.D.

CALC'D. BY:

DATE: July 14, 2017
REVISED: -

FILE NO. 17S0661

DWG.NO. 17S0661T





September 21, 2017

File No. LDA17-0435

Satt Engineering Ltd.
3132 Parsons Road NW
Edmonton, AB T6N 1L6

ATTENTION: Floyd Stochinski

RE: Tentative plan of subdivision to create one (1) additional single detached residential lot from Lot 1, Block 9, Plan RN60, located north of 110 Avenue NW and west of 128 Street NW;
WESTMOUNT

The Subdivision by Plan is APPROVED on September 21, 2017, subject to the following conditions:

1. that the owner obtain a permit to demolish the existing dwelling and garage prior to endorsement of the final plan. Demolition permits can be obtained from Development Services located on the 2nd floor of Edmonton Tower at 10111 - 104 Avenue NW; and
2. that the owner pay all outstanding property taxes prior to the endorsement of the plan of survey.

Please be advised of the following:

1. that the owner is required to make satisfactory arrangements for, and pay all costs associated with separate servicing to each lot, as well as the modification, relocation and/or removal of existing services. For further information, please contact: EPCOR Distribution & Transmission Inc. (780-4124000), TELUS Communications (Edmonton) Inc. (Real Estate Division [Rights of Way] 780-5082456), ATCO Gas (780-4245222) and Drainage Planning and Engineering (water and sewer 780-4965444);
2. that the owner be aware of an existing power pole in the lane that may interfere with future access to the proposed northern lot, as shown on the enclosure. Should relocation of the pole be required, all costs associated with the relocation will be borne by the owner. Contact Ron Hewitt (780-412-3128) of EPCOR Customer Engineering for more information;
3. that the existing services (water and sanitary) enter the proposed subdivision approximately 9.5 m north of the south property line of Lot 1. As per the Sewers and Waterworks Bylaws, these services cannot cross the proposed property line;
4. that if power service crosses the proposed property line the owner may be required to provide a blanket easement in favour of EPCOR Distribution & Transmission Inc. If required, said easement shall be registered prior to or concurrent with the final plan (contact EPCOR Land and Administration Group at 780-412-3252);

5. that the owner shall ensure that any change in property boundaries does not cause any structures on site to become non-compliant with the *Safety Codes Act* and *Alberta Building Code*. Permits may be required for such changes. Please contact 311 for more information;
6. that the next step in the subdivision process is to have a legal instrument prepared (ie. Plan of Survey) in order to register the approved subdivision. The legal instrument is then forwarded to the City for endorsement along with the endorsement fee (\$649.00) and subsequently released to the applicant for registration at the Land Titles Office;
7. that the Subdivision Authority will not endorse the plan of subdivision or other instrument until the appeal period as prescribed by the Municipal Government Act, 2000 has lapsed;
8. that the approval is valid for one (1) year from the date on which the subdivision approval is given to the application. An extension beyond that time may be granted by the City of Edmonton; and
9. that the owner may lodge an appeal in accordance with Section 678 of the Municipal Government Act with the Subdivision and Development Appeal Board, 10019 – 103 Avenue NW, Edmonton Alberta, T5J 0G9, within 14 days from the date of the receipt of this decision. The date of receipt of the decision is deemed to be five (5) days from the date the decision is mailed.

If you have further questions, please contact Stephanie Mah at stephanie.mah@edmonton.ca or 780-442-5387.

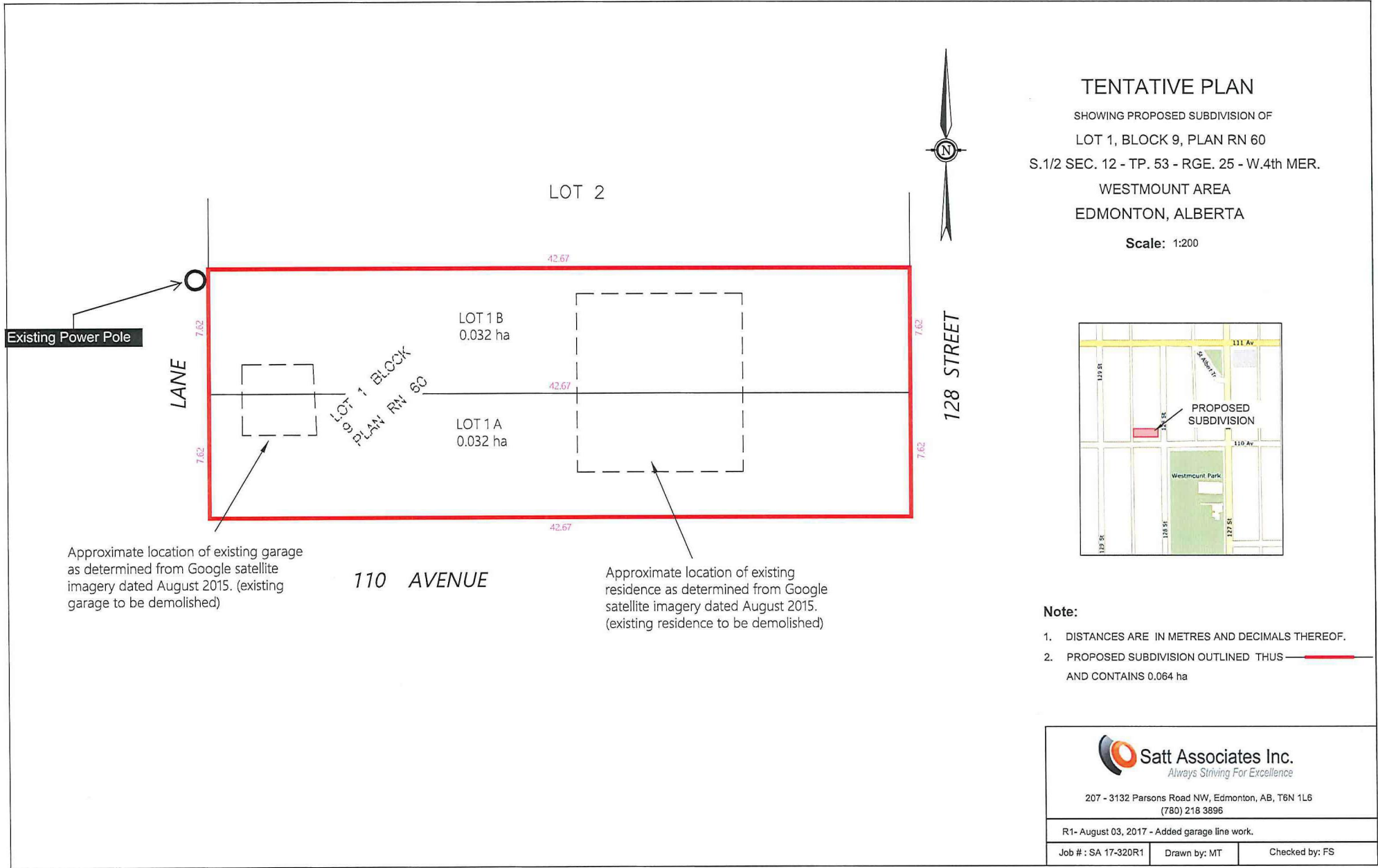
Regards,



Blair McDowell
Subdivision Authority

BM/sm/Posse #258334263-001

Enclosure





Subdivision Authority

7th Floor, Edmonton Tower
10111 – 104 Avenue NW
Edmonton, Alberta T5J 0J4

September 21, 2017

File No. LDA17-0437

William Yin
8307 - Saskatchewan Drive NW
Edmonton, AB T6G 2A7

RE: Tentative plan of subdivision to create one (1) additional single detached residential lot from Lot 49, Block 12, Plan 4116 HW, located north of Saskatchewan Drive NW and West of 117 Street NW; **WINDSOR PARK**

The Subdivision by Plan is APPROVED on September 21, 2017, subject to the following conditions:

1. that the final plan of survey shall conform to the attached revised tentative plan;
2. that the owner obtain a permit to demolish the existing dwelling and garage prior to endorsement of the final plan. Demolition permits can be obtained from Development Services located on the 2nd floor of Edmonton Tower at 10111 - 104 Avenue NW; and
3. that the owner pay all outstanding property taxes prior to the endorsement of the plan of survey.

Please be advised of the following:

1. that the owner is required to make satisfactory arrangements for, and pay all costs associated with separate servicing to each lot, as well as the modification, relocation and/or removal of existing services. For further information, please contact: EPCOR Distribution & Transmission Inc. (780-4124000), TELUS Communications (Edmonton) Inc. (Real Estate Division [Rights of Way] 780-5082456), ATCO Gas (780-4245222) and Drainage Planning and Engineering (water and sewer 780-4965444);
2. that the existing services (water and sanitary) enter the proposed subdivision off of the lane approximately 10.67 m north of the south property line of Lot 49. The existing storm service enters the proposed subdivision off of Saskatchewan Drive approximately 13.78 m north of the south property line of Lot 49. As per the Sewers and Waterworks Bylaws, these services cannot cross the proposed property line;
3. that if power service crosses the proposed property line the owner may be required to provide a blanket easement in favour of EPCOR Distribution & Transmission Inc. If required, said easement shall be registered prior to or concurrent with the final plan (contact EPCOR Land and Administration Group at 780-412-3252);

4. that the owner shall ensure that any change in property boundaries does not cause any structures on site to become non-compliant with the *Safety Codes Act* and *Alberta Building Code*. Permits may be required for such changes. Please contact 311 for more information;
5. that the next step in the subdivision process is to have a legal instrument prepared (ie. Plan of Survey) in order to register the approved subdivision. The legal instrument is then forwarded to the City for endorsement along with the endorsement fee (\$649.00) and subsequently released to the applicant for registration at the Land Titles Office;
6. that the Subdivision Authority will not endorse the plan of subdivision or other instrument until the appeal period as prescribed by the Municipal Government Act, 2000 has lapsed;
7. that the approval is valid for one (1) year from the date on which the subdivision approval is given to the application. An extension beyond that time may be granted by the City of Edmonton; and
8. that the owner may lodge an appeal in accordance with Section 678 of the Municipal Government Act with the Subdivision and Development Appeal Board, 10019 – 103 Avenue NW, Edmonton Alberta, T5J 0G9, within 14 days from the date of the receipt of this decision. The date of receipt of the decision is deemed to be five (5) days from the date the decision is mailed.

If you have further questions, please contact Stuart Carlyle at stuart.carlyle@edmonton.ca or 780-496-6068.

Regards,

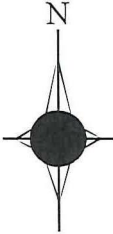
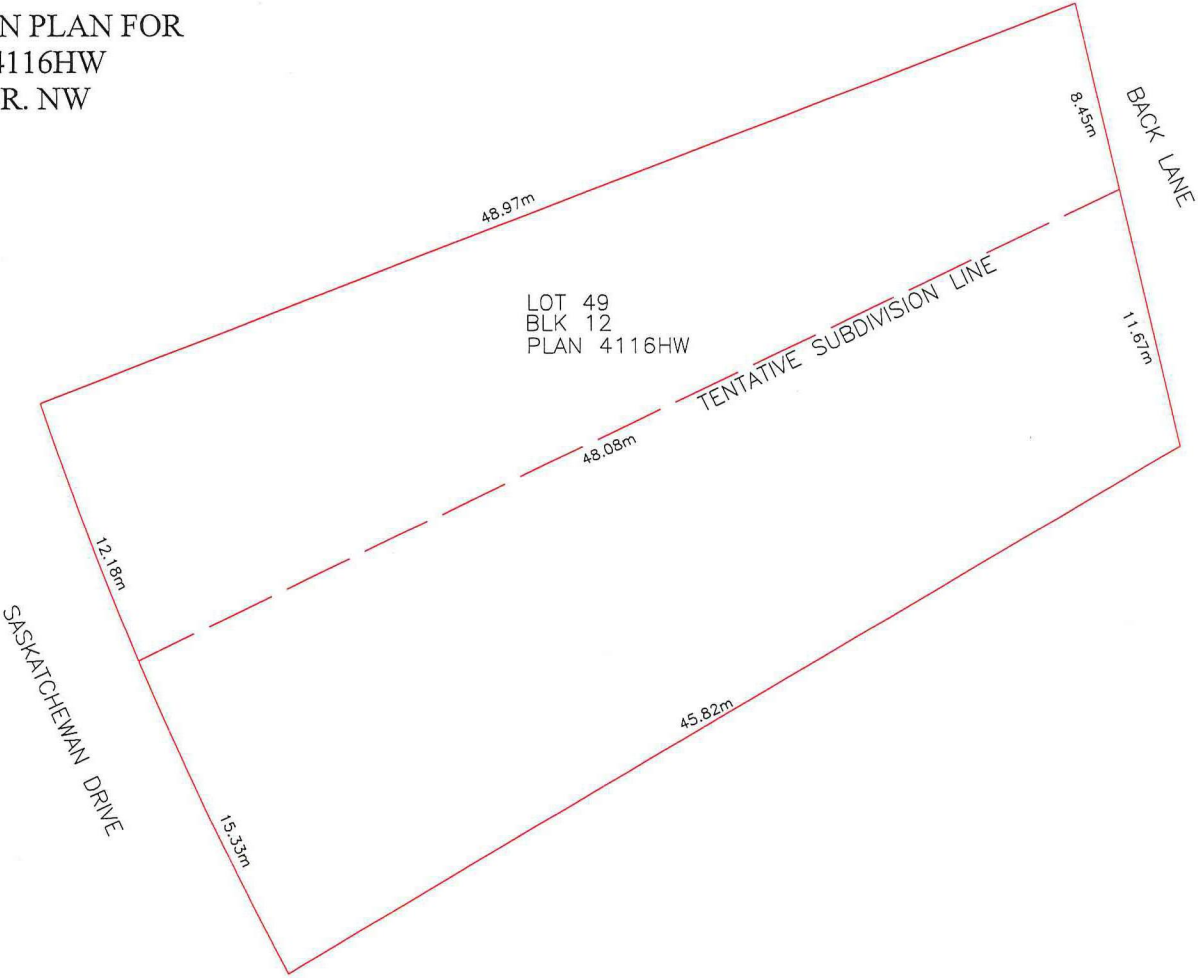


Blair McDowell
Subdivision Authority

BM/sc/Posse #258510000-001

Enclosure(s)

TENTATIVE SUBDIVISION PLAN FOR
LOT 49 BLOCK 12 PLAN 4116HW
8307-SASKATCHEWAN DR. NW
CITY OF EDMONTON





Subdivision Authority

7th Floor, Edmonton Tower
10111 – 104 Avenue NW
Edmonton, Alberta T5J 0J4

September 21, 2017

File No. LDA17-0438

Hagen Surveys Ltd.
8929-20 Street NW
Edmonton, AB T6P 1K8

ATTENTION: Roy Maxwell

RE: Tentative plan of subdivision to create one (1) additional single detached residential lot from Lots 10 and 11, Block 74, Plan 6813 AL, located north of 83 Avenue NW and west of 97 Street NW;
STRATHCONA

The Subdivision by Plan is APPROVED on September 21, 2017, subject to the following conditions:

1. that the owner obtain a permit to demolish the existing dwelling and garage prior to endorsement of the final plan. Demolition permits can be obtained from Development Services located on the 2nd floor of Edmonton Tower at 10111 - 104 Avenue NW; and
2. that the owner pay all outstanding property taxes prior to the endorsement of the plan of survey.

Please be advised of the following:

1. that the owner is required to make satisfactory arrangements for, and pay all costs associated with separate servicing to each lot, as well as the modification, relocation and/or removal of existing services. For further information, please contact: EPCOR Distribution & Transmission Inc. (780-412-4000), TELUS Communications (Edmonton) Inc. (Real Estate Division [Rights of Way] 780-508-2456), ATCO Gas (780-424-5222) and Drainage Planning and Engineering (water and sewer 780-496-5444);
2. that the existing services (water and sanitary) enter the proposed subdivision approximately 81.38 m west of the west property line of 97 Street NW. As per the Sewers and Waterworks Bylaws, these services cannot cross the proposed property line;
3. that if power service crosses the proposed property line the owner may be required to provide a blanket easement in favour of EPCOR Distribution & Transmission Inc. If required, said easement shall be registered prior to or concurrent with the final plan (contact EPCOR Land and Administration Group at 780-412-3252);
4. that the owner shall ensure that any change in property boundaries does not cause any structures on site to become non-compliant with the *Safety Codes Act* and *Alberta Building Code*. Permits may be required for such changes. Please contact 311 for more information;

5. that the next step in the subdivision process is to have a legal instrument prepared (ie. Plan of Survey) in order to register the approved subdivision. The legal instrument is then forwarded to the City for endorsement along with the endorsement fee (\$649.00) and subsequently released to the applicant for registration at the Land Titles Office;
6. that the Subdivision Authority will not endorse the plan of subdivision or other instrument until the appeal period as prescribed by the Municipal Government Act, 2000 has lapsed;
7. that the approval is valid for one (1) year from the date on which the subdivision approval is given to the application. An extension beyond that time may be granted by the City of Edmonton; and
8. that the owner may lodge an appeal in accordance with Section 678 of the Municipal Government Act with the Subdivision and Development Appeal Board, 10019 – 103 Avenue NW, Edmonton Alberta, T5J 0G9, within 14 days from the date of the receipt of this decision. The date of receipt of the decision is deemed to be five (5) days from the date the decision is mailed.

If you have further questions, please contact Tina Lee at tina.lee@edmonton.ca or 780-496-1758.

Regards,



Blair McDowell
Subdivision Authority

BM/tl/Posse #259213160-001

Enclosure(s)

TENTATIVE PLAN

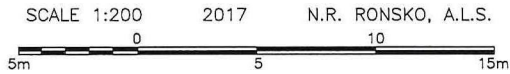
SHOWING SUBDIVISION OF

E.1/2 LOT 10 & LOT 11,
BLOCK 74, PLAN 6813 A.L.

IN THE

W.1/2 SEC.28-52-24-4

EDMONTON ALBERTA



NOTE:
- DISTANCES ARE APPROXIMATE AND ARE IN METRES AND DECIMALS THEREOF.
- AREA DEALT WITH BOUNDED THUS. _____

HAGEN SURVEYS (1982) LTD.

8929-20 STREET, EDMONTON. Ph: 464-5506

SURVEYOR'S STAMP



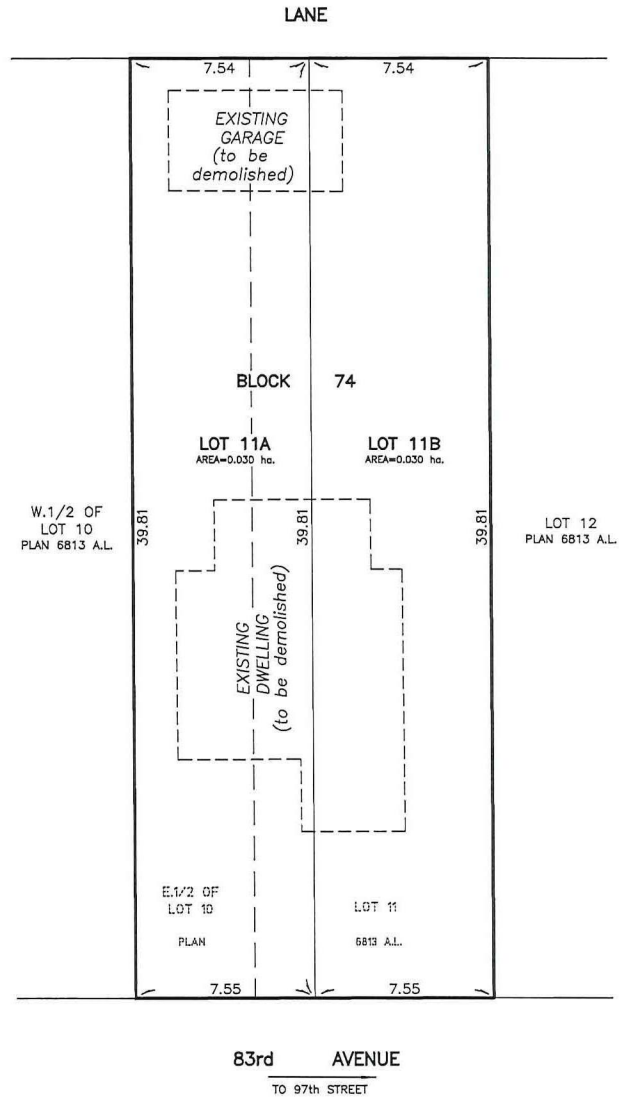
DRAWN BY: J.V.

CALC'D. BY: J.V.

DATE: August 7, 2017
REVISED: -

FILE NO. 17S0697

DWG.NO. 17S0697T





Subdivision Authority

7th Floor, Edmonton Tower
10111 – 104 Avenue NW
Edmonton, Alberta T5J 0J4

September 21, 2017

File No. LDA17-0445

Sean Gerke
312 Saddleback Road NW
Edmonton, AB T6J 4R7

ATTENTION: Sean Gerke

RE: Tentative plan of subdivision to create one (1) additional single detached residential lot from Lot 32 and 33U, Block 7, Plan 1125 KS located south of 91 Avenue NW and west of 148 Street NW;
PARKVIEW

The Subdivision by Plan is APPROVED on September 21, 2017, subject to the following conditions:

1. that the final plan of survey shall conform to the attached revised tentative plan;
2. that the owner obtain a permit to demolish the existing dwelling and garage prior to endorsement of the final plan. Demolition permits can be obtained from Development Services located on the 2nd floor of Edmonton Tower at 10111 - 104 Avenue NW; and
3. that the owner pay all outstanding property taxes prior to the endorsement of the plan of survey.

Please be advised of the following:

1. that the owner is required to make satisfactory arrangements for, and pay all costs associated with separate servicing to each lot, as well as the modification, relocation and/or removal of existing services. For further information, please contact: EPCOR Distribution & Transmission Inc. (780-412-4000), TELUS Communications (Edmonton) Inc. (Real Estate Division [Rights of Way] 780-508-2456), ATCO Gas (780-424-5222) and Drainage Planning and Engineering (water and sewer 780-496-5444);
2. that the existing services (water and sanitary) enter the proposed subdivision approximately 7.7 m north of the south property line of Lot 32. The existing storm service enters the proposed subdivision approximately 8.2 m north of the south property line of Lot 32. As per the Sewers and Waterworks Bylaws, these services cannot cross the proposed property line;
3. that if power service crosses the proposed property line the owner may be required to provide a blanket easement in favour of EPCOR Distribution & Transmission Inc. If required, said easement shall be registered prior to or concurrent with the final plan (contact EPCOR Land and Administration Group at 780-412-3252);

4. that the owner shall ensure that any change in property boundaries does not cause any structures on site to become non-compliant with the *Safety Codes Act* and *Alberta Building Code*. Permits may be required for such changes. Please contact 311 for more information;
5. that the next step in the subdivision process is to have a legal instrument prepared (ie. Plan of Survey) in order to register the approved subdivision. The legal instrument is then forwarded to the City for endorsement along with the endorsement fee (\$649.00) and subsequently released to the applicant for registration at the Land Titles Office;
6. that the Subdivision Authority will not endorse the plan of subdivision or other instrument until the appeal period as prescribed by the Municipal Government Act, 2000 has lapsed;
7. that the approval is valid for one (1) year from the date on which the subdivision approval is given to the application. An extension beyond that time may be granted by the City of Edmonton; and
8. that the owner may lodge an appeal in accordance with Section 678 of the Municipal Government Act with the Subdivision and Development Appeal Board, 10019 – 103 Avenue NW, Edmonton Alberta, T5J 0G9, within 14 days from the date of the receipt of this decision. The date of receipt of the decision is deemed to be five (5) days from the date the decision is mailed.

If you have further questions, please contact Adam Todd at geraldadam.todd@edmonton.ca or 780-496-8080.

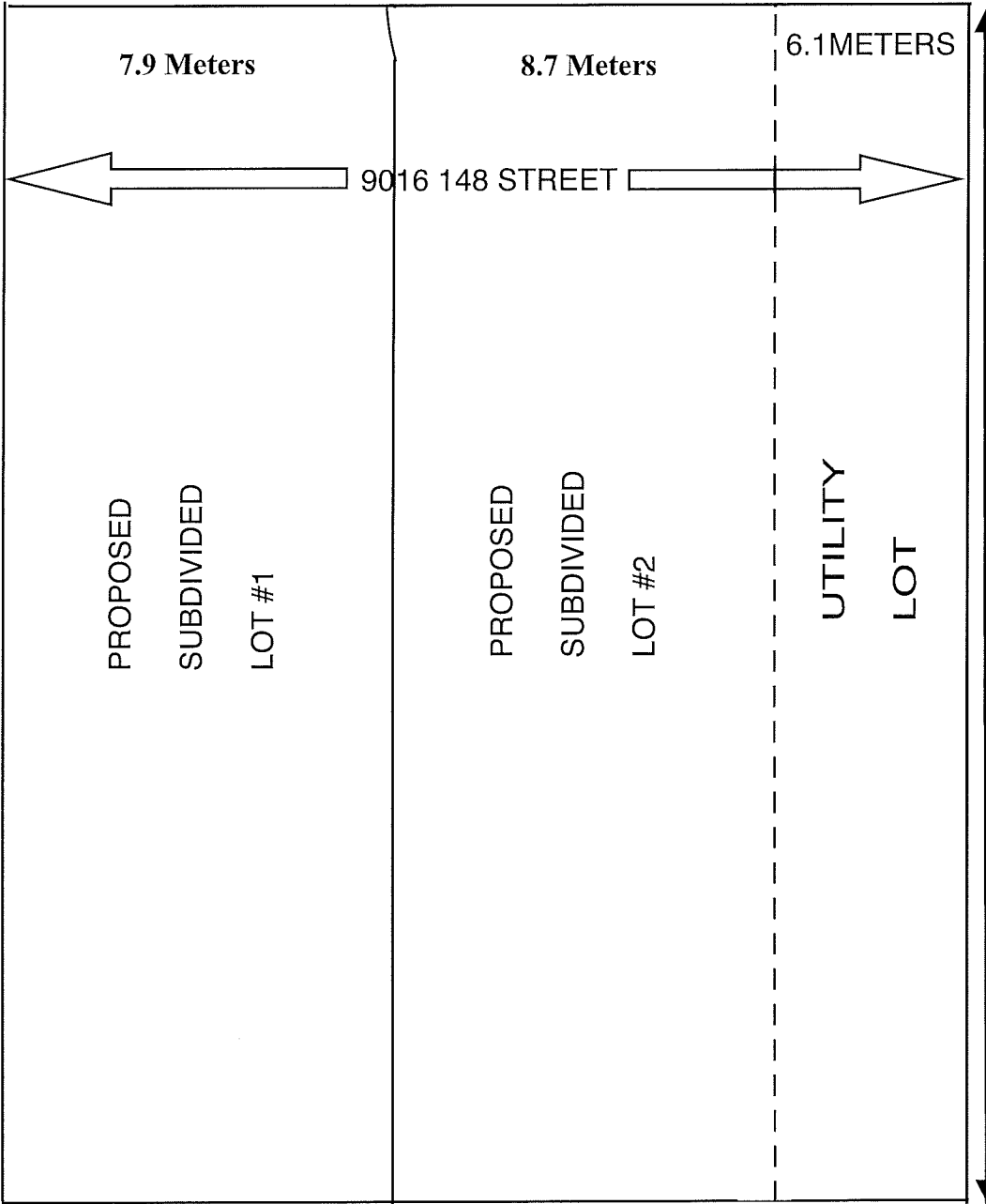
Regards,



Blair McDowell
Subdivision Authority

BM/at/Posse #258690592-001

Enclosure(s)



9020 148 STREET

PROPOSED
SUBDIVIDED
LOT #1

PROPOSED
SUBDIVIDED
LOT #2

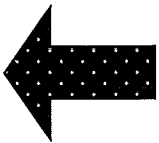
UTILITY
LOT

36.9 Meters

9012 148 STREET

Plan: 1125Ks
Block 7
Lot 32
9016-148 Street

Plan 1125KS
Block 7
Lot 33U



NORTH



September 21, 2017

File No. LDA17-0450

Delta Land Surveys Ltd.
9809 - 89 Avenue NW
Edmonton, AB T6E 2S3

ATTENTION: John Sung

RE: Tentative plan of subdivision to create one (1) additional single detached residential lot from Lot 23, Block 23, Plan 172 1761, located north of 114 Avenue NW and east of 123 Street NW;
INGLEWOOD

The Subdivision by Plan is APPROVED on September 21, 2017, subject to the following conditions:

1. that the existing "Transfer of Easement" (1344 FP) be discharged and the owner register a strata easement around the combined sewer trunk within proposed Lot 23B, as shown on Enclosure II; and
2. that the owner pay all outstanding property taxes prior to the endorsement of the plan of survey.

Please be advised of the following:

1. that the owner is required to make satisfactory arrangements for, and pay all costs associated with separate servicing to each lot, as well as the modification, relocation and/or removal of existing services. For further information, please contact: EPCOR Distribution & Transmission Inc. (780-412-4000), TELUS Communications (Edmonton) Inc. (Real Estate Division [Rights of Way] 780-508-2456), ATCO Gas (780-424-5222) and Drainage Planning and Engineering (water and sewer 780-496-5444);
2. that the existing services (water and sanitary) enter the proposed subdivision approximately 8.60 m north of the south property line of Lot 23. As per the Sewers and Waterworks Bylaws, these services cannot cross the proposed property line;
3. that if power service crosses the proposed property line the owner may be required to provide a blanket easement in favour of EPCOR Distribution & Transmission Inc. If required, said easement shall be registered prior to or concurrent with the final plan (contact EPCOR Land and Administration Group at 780-412-3252);
4. that the owner shall ensure that any change in property boundaries does not cause any structures on site to become non-compliant with the *Safety Codes Act* and *Alberta Building Code*. Permits may be required for such changes. Please contact 311 for more information;

5. that the next step in the subdivision process is to have a legal instrument prepared (ie. Plan of Survey) in order to register the approved subdivision. The legal instrument is then forwarded to the City for endorsement along with the endorsement fee (\$649.00) and subsequently released to the applicant for registration at the Land Titles Office;
6. that the Subdivision Authority will not endorse the plan of subdivision or other instrument until the appeal period as prescribed by the Municipal Government Act, 2000 has lapsed;
7. that the approval is valid for one (1) year from the date on which the subdivision approval is given to the application. An extension beyond that time may be granted by the City of Edmonton; and
8. that the owner may lodge an appeal in accordance with Section 678 of the Municipal Government Act with the Subdivision and Development Appeal Board, 10019 – 103 Avenue NW, Edmonton Alberta, T5J 0G9, within 14 days from the date of the receipt of this decision. The date of receipt of the decision is deemed to be five (5) days from the date the decision is mailed.

If you have further questions, please contact Stephanie Mah at stephanie.mah@edmonton.ca or 780-442-5387.

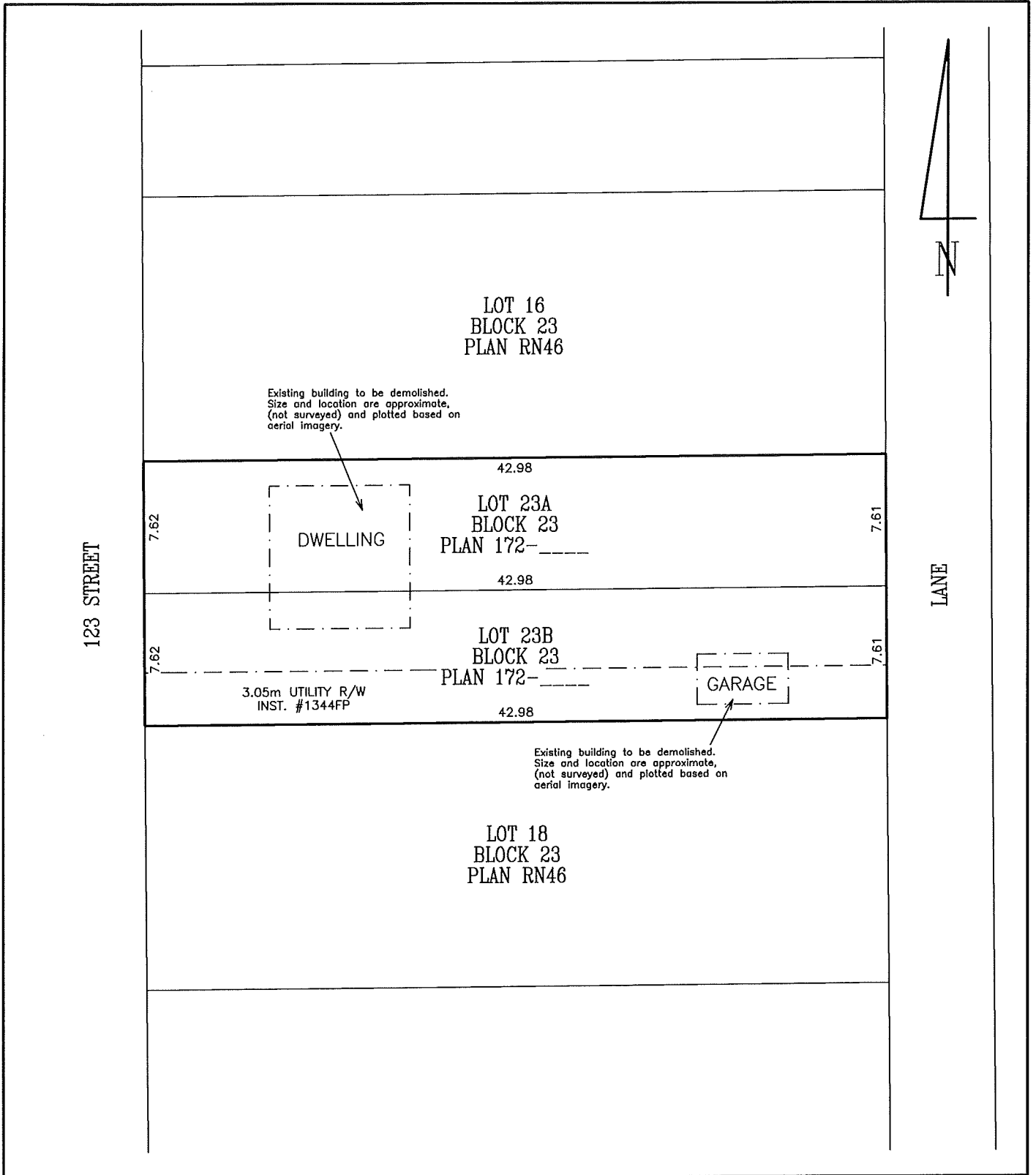
Regards,



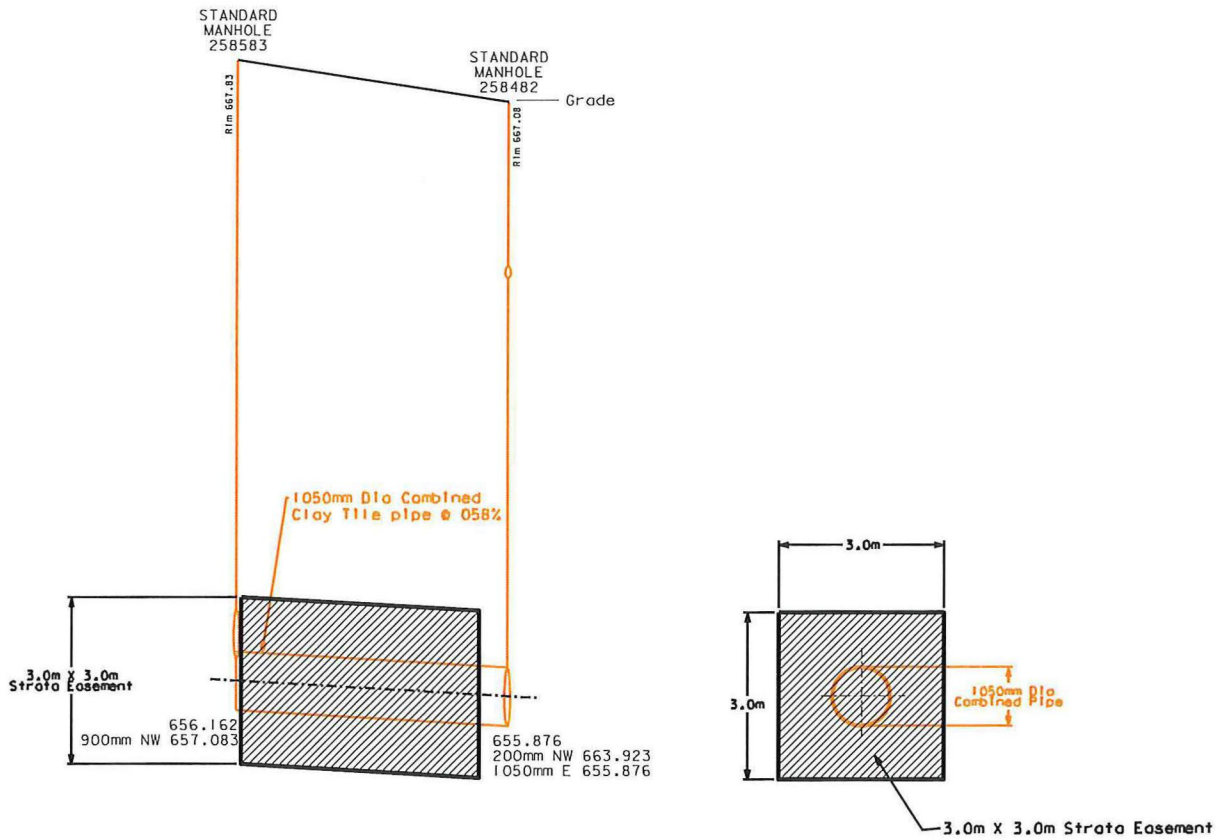
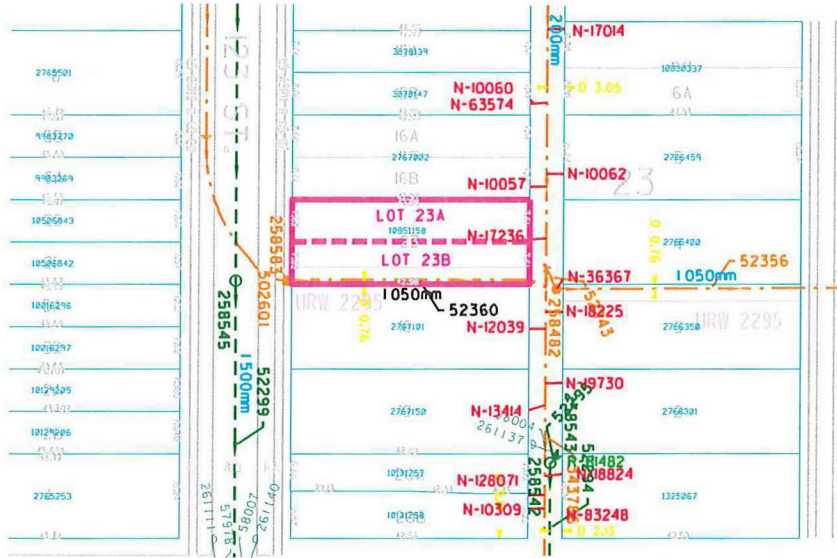
Blair McDowell
Subdivision Authority

BM/sm/Posse #258443696-001

Enclosure(s)



TENTATIVE PLAN	THIS DRAWING IS PREPARED FOR: A+ CONSTRUCTION CORP.
SHOWING PROPOSED SUBDIVISION OF LOT 23, BLOCK 23, PLAN 172-1761 11415 - 123 STREET CITY OF EDMONTON - ALBERTA	NOTES: 1. ALL DISTANCES ARE SHOWN IN METRES AND DECIMALS THEREOF.
	DELTA LAND SURVEYS LTD. 9809-89 AVE, EDMONTON, AB, T6E-2S3 780-431-0816 (TEL) 780-432-1024 (FAX)
SCALE 1:300	JOB NO. F0070SUB
JUL. 28, 2017.	



**ATTACHMENT # 1
(FOR INFORMATION ONLY)
NOT TO SCALE**



Subdivision Authority

7th Floor, Edmonton Tower
10111 – 104 Avenue NW
Edmonton, Alberta T5J 0J4

September 21, 2017

File No. LDA17-0456

Satt Engineering Ltd.
207, 3132-Parsons Road NW
Edmonton, AB T6N 1L6

ATTENTION: Floyd Strochinski

RE: Tentative plan of subdivision to create separate titles for a semi-detached dwelling from Lot 28, Block 11, Plan 1131 HW, located north of 103 Avenue NW and east of 149 Street NW;
GROVENOR

The Subdivision by Plan is APPROVED on September 21, 2017, subject to the following conditions:

1. that the owner make satisfactory arrangements with Drainage Planning and Engineering for the provision of separate services (water and sanitary) to the proposed southern lot;
2. that the owner obtain a permit to demolish the existing dwelling and garage prior to endorsement of the final plan. Demolition permits can be obtained from Development Services located on the 2nd floor of Edmonton Tower at 10111 - 104 Avenue NW; and
3. that the owner pay all outstanding property taxes prior to the endorsement of the plan of survey.

Please be advised of the following:

1. that the owner is required to make satisfactory arrangements for, and pay all costs associated with separate servicing to each lot, as well as the modification, relocation and/or removal of existing services. For further information, please contact: EPCOR Distribution & Transmission Inc. (780-412-4000), TELUS Communications (Edmonton) Inc. (Real Estate Division [Rights of Way] 780-508-2456), ATCO Gas (780-424-5222) and Drainage Planning and Engineering (water and sewer 780-496-5444);
2. that if power service crosses the proposed property line the owner may be required to provide a blanket easement in favour of EPCOR Distribution & Transmission Inc. If required, said easement shall be registered prior to or concurrent with the final plan (contact EPCOR Land and Administration Group at 780-412-3252);
3. that the owner shall ensure that any change in property boundaries does not cause any structures on site to become non-compliant with the *Safety Codes Act* and *Alberta Building Code*. Permits may be required for such changes. Please contact 311 for more information;

4. that the next step in the subdivision process is to have a legal instrument prepared (ie. Plan of Survey) in order to register the approved subdivision. The legal instrument is then forwarded to the City for endorsement along with the endorsement fee (\$649.00) and subsequently released to the applicant for registration at the Land Titles Office;
5. that the Subdivision Authority will not endorse the plan of subdivision or other instrument until the appeal period as prescribed by the Municipal Government Act, 2000 has lapsed;
6. that the approval is valid for one (1) year from the date on which the subdivision approval is given to the application. An extension beyond that time may be granted by the City of Edmonton; and
7. that the owner may lodge an appeal in accordance with Section 678 of the Municipal Government Act with the Subdivision and Development Appeal Board, 10019 – 103 Avenue NW, Edmonton Alberta, T5J 0G9, within 14 days from the date of the receipt of this decision. The date of receipt of the decision is deemed to be five (5) days from the date the decision is mailed.

If you have further questions, please contact Tina Lee at tina.lee@edmonton.ca or 780-496-1758.

Regards,



Blair McDowell
Subdivision Authority

BM/tl/Posse #259670716-001

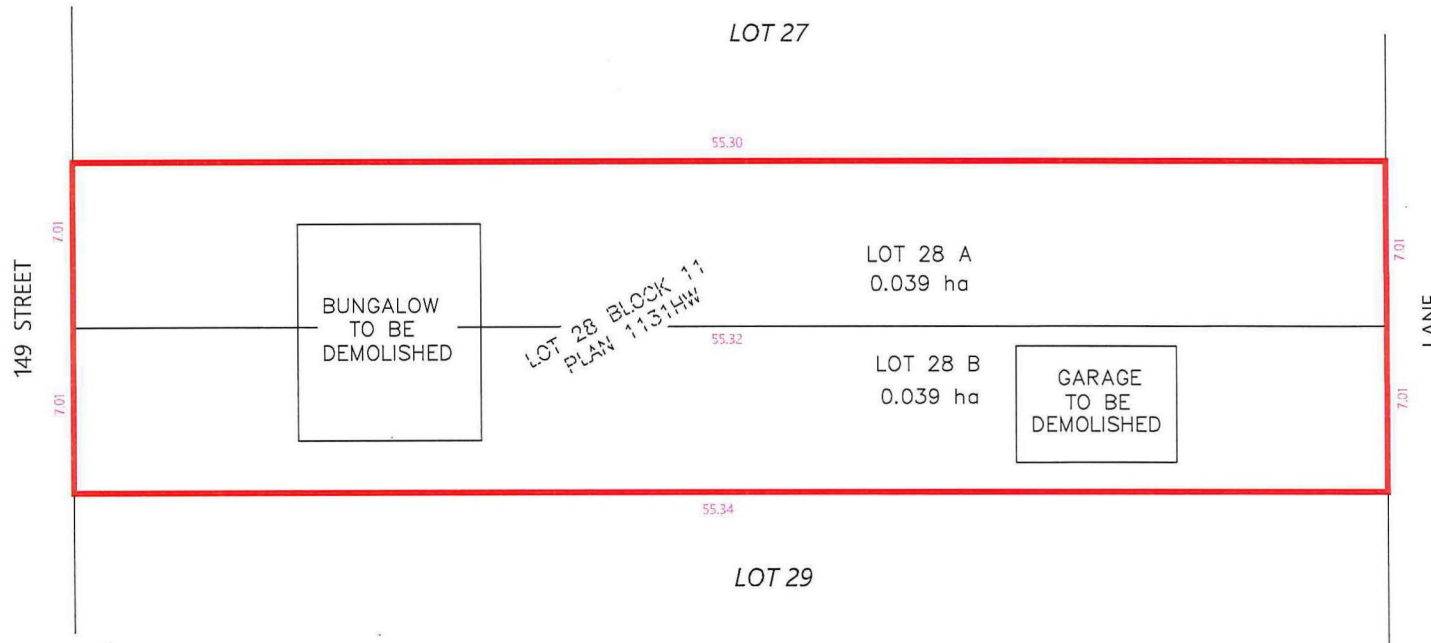
Enclosure(s)




TENTATIVE PLAN

SHOWING PROPOSED SUBDIVISION OF
LOT 28, BLOCK 11, PLAN 1131HW
S.E.1/4 SEC. 2 - TWP. 53 - RGE. 25 - W.4th MER
GROVENOR AREA
EDMONTON, ALBERTA

Scale: 1:200



Note:

1. DISTANCES ARE IN METRES AND DECIMALS THEREOF.
2. PROPOSED SUBDIVISION OUTLINED THUS  AND CONTAINS 0.078 ha

 **Satt Associates Inc.**
Always Striving For Excellence

207 - 3132 Parsons Road NW, Edmonton, AB, T6N 1L6
(780) 218 3896

Job # : SA 17-283

Drawn by: MT

Checked by: FS



September 21, 2017

File No. LDA17-0459

Pals Geomatics Corp
10704 - 176 Street NW
Edmonton Ab, T5S 1G7

ATTENTION: Ben de Jong

RE: Tentative plan of subdivision to create one (1) additional single detached residential lot from Lot 10, Block 22, Plan 2655 HW, located south of 71 Avenue and west 95 of Street; **HAZELDEAN**

The Subdivision by Plan is APPROVED on September 21, 2017, subject to the following conditions:

1. that the owner enter into a Servicing Agreement with the City of Edmonton for the payment of the applicable Permanent Area Contributions, pursuant to Section 655 of the Municipal Government Act (contact Susana Maki (780) 423-6889);
2. that the owner pay all outstanding property taxes prior to the endorsement of the plan of survey.

Please be advised of the following:

1. that the owner is required to make satisfactory arrangements for, and pay all costs associated with separate servicing to each lot, as well as the modification, relocation and/or removal of existing services. For further information, please contact: EPCOR Distribution & Transmission Inc. (780-412-4000), TELUS Communications (Edmonton) Inc. (Real Estate Division [Rights of Way] 780-508-2456), ATCO Gas (780-424-5222) and Drainage Planning and Engineering (water and sewer 780-496-5444);
2. that the existing services (water and sanitary) enter the proposed subdivision approximately 9.1 m west of the east property line of lot 10. As per the Sewers and Waterworks Bylaws, these services cannot cross the proposed property line;
3. that if power service crosses the proposed property line the owner may be required to provide a blanket easement in favour of EPCOR Distribution & Transmission Inc. If required, said easement shall be registered prior to or concurrent with the final plan (contact EPCOR Land and Administration Group at 780-412-3252);
4. that the owner shall ensure that any change in property boundaries does not cause any structures on site to become non-compliant with the *Safety Codes Act* and *Alberta Building Code*. Permits may be required for such changes. Please contact 311 for more information;

5. that the next step in the subdivision process is to have a legal instrument prepared (ie. Plan of Survey) in order to register the approved subdivision. The legal instrument is then forwarded to the City for endorsement along with the endorsement fee (\$649.00) and subsequently released to the applicant for registration at the Land Titles Office;
6. that the Subdivision Authority will not endorse the plan of subdivision or other instrument until the appeal period as prescribed by the Municipal Government Act, 2000 has lapsed;
7. that the approval is valid for one (1) year from the date on which the subdivision approval is given to the application. An extension beyond that time may be granted by the City of Edmonton; and
8. that the owner may lodge an appeal in accordance with Section 678 of the Municipal Government Act with the Subdivision and Development Appeal Board, 10019 – 103 Avenue NW, Edmonton Alberta, T5J 0G9, within 14 days from the date of the receipt of this decision. The date of receipt of the decision is deemed to be five (5) days from the date the decision is mailed.

If you have further questions, please contact Stephen Raitz at stephen.raitz@edmonton.ca or 780-508-9536.

Regards,



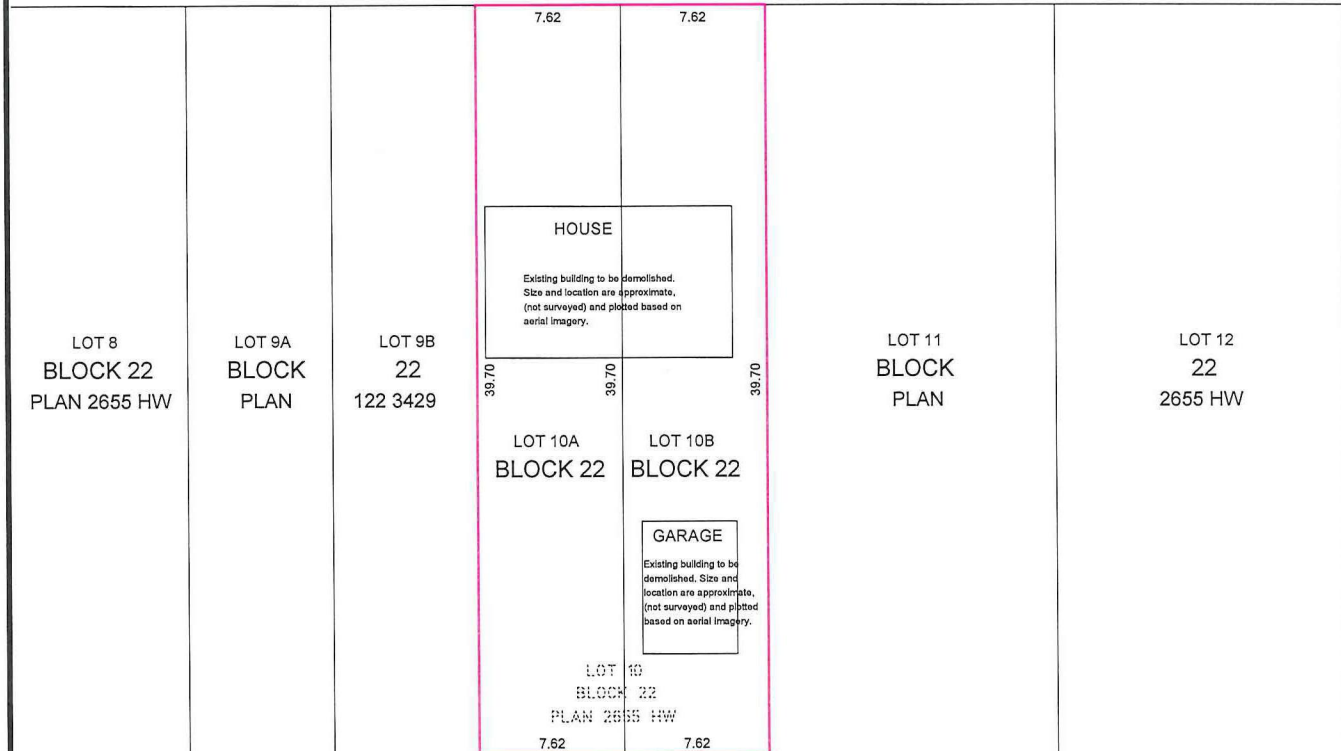
Blair McDowell
Subdivision Authority

BM/sr/Posse #259981551-001

Enclosure(s)



71 AVENUE



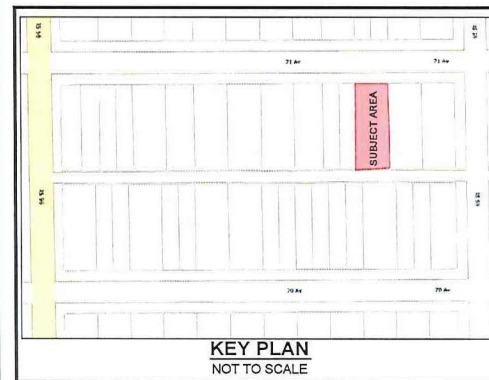
LANE

95 STREET

ACCENT INFILLS

NOTES:

- ALL DISTANCES ARE SHOWN IN METRES AND DECIMALS THEREOF.
- ALL INFORMATION SHOWN ON THIS PLAN IS BOTH TENTATIVE AND PRELIMINARY, AND SUBJECT TO CHANGE BY THE 'PLAN OF SURVEY'.
- THE BOUNDARY SHOWN, EVEN IF ANNOTATED, IS SUBJECT TO CHANGE BY THE 'PLAN OF SURVEY'.
- THE ZONING OF THIS SUBJECT AREA IS RFP3.
- PLAN TO BE SUBDIVIDED SHOWN OUTLINED THUS AND CONTAINS: 0.060 ha.



REV. NO.	DATE	ITEM	BY
0	AUG. 3, 2017	ORIGINAL PLAN COMPLETED	AN

REVISIONS

HAZELDEAN

TENTATIVE PLAN SHOWING PROPOSED SUBDIVISION

OF

LOT 10, BLOCK 22, PLAN 2655 HW

WITHIN THE

N.E. 1/4 SEC. 21 - TWP. 52 - RGE. 24 - W. 4th MER.

EDMONTON - ALBERTA



Pals Geomatics
 Phone: (780) 455-3177 Fax: (780) 451-2047
 Email: edmonton@palsgeomatics.com
 10704-176 Street NW, Edmonton, Alberta T5S 1G7

FILE NO.	61700058T	DRAFTED BY:	AN	CHECKED BY:	BM
----------	-----------	-------------	----	-------------	----



September 21, 2017

File No. LDA17-0461

Pals Geomatics Corp
10704 - 176 Street NW
Edmonton Ab, T5S 1G7

ATTENTION: Ben de Jong

RE: Tentative plan of subdivision to create one (1) additional single detached residential lot from Lot 11, Block 7, Plan 2947 HW, located south of 93 Avenue and east of 86 Street; **STRATHEARN**

The Subdivision by Plan is APPROVED on September 21, 2017, subject to the following conditions:

1. that the owner pay all outstanding property taxes prior to the endorsement of the plan of survey.

Please be advised of the following:

1. that the owner is required to make satisfactory arrangements for, and pay all costs associated with separate servicing to each lot, as well as the modification, relocation and/or removal of existing services. For further information, please contact: EPCOR Distribution & Transmission Inc. (780-412-4000), TELUS Communications (Edmonton) Inc. (Real Estate Division [Rights of Way] 780-508-2456), ATCO Gas (780-424-5222) and Drainage Planning and Engineering (water and sewer 780-496-5444);
2. that the existing services (water and sanitary) enter the proposed subdivision approximately 6.14 m north of the north property line of the lane north of 92 Avenue. As per the Sewers and Waterworks Bylaws, these services cannot cross the proposed property line;
3. that if power service crosses the proposed property line the owner may be required to provide a blanket easement in favour of EPCOR Distribution & Transmission Inc. If required, said easement shall be registered prior to or concurrent with the final plan (contact EPCOR Land and Administration Group at 780-412-3252);
4. that the owner shall ensure that any change in property boundaries does not cause any structures on site to become non-compliant with the *Safety Codes Act* and *Alberta Building Code*. Permits may be required for such changes. Please contact 311 for more information;
5. that the next step in the subdivision process is to have a legal instrument prepared (ie. Plan of Survey) in order to register the approved subdivision. The legal instrument is then forwarded to the City for endorsement along with the endorsement fee (\$649.00) and subsequently released to the applicant for registration at the Land Titles Office;

6. that the Subdivision Authority will not endorse the plan of subdivision or other instrument until the appeal period as prescribed by the Municipal Government Act, 2000 has lapsed;
7. that the approval is valid for one (1) year from the date on which the subdivision approval is given to the application. An extension beyond that time may be granted by the City of Edmonton; and
8. that the owner may lodge an appeal in accordance with Section 678 of the Municipal Government Act with the Subdivision and Development Appeal Board, 10019 – 103 Avenue NW, Edmonton Alberta, T5J 0G9, within 14 days from the date of the receipt of this decision. The date of receipt of the decision is deemed to be five (5) days from the date the decision is mailed.

If you have further questions, please contact Stephen Raitz at stephen.raitz@edmonton.ca or 780-508-9536.

Regards,



Blair McDowell
Subdivision Authority

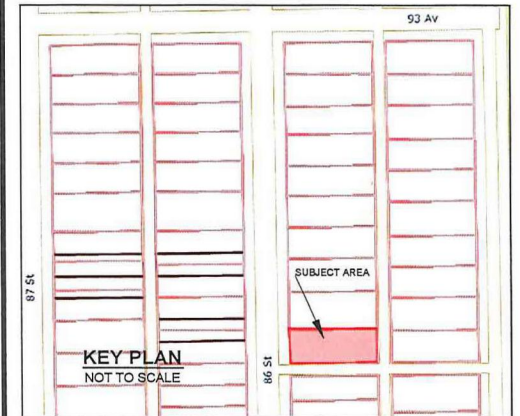
BM/sr/Posse #259992081-001

Enclosure(s)

Modern Vintage Homes

NOTES:

- ALL DISTANCES ARE SHOWN IN METRES AND DECIMALS THEREOF.
- ALL DISTANCES ON CURVED BOUNDARIES ARE ARC LENGTHS.
- ALL INFORMATION SHOWN ON THIS PLAN IS BOTH TENTATIVE AND PRELIMINARY, AND SUBJECT TO CHANGE BY THE 'PLAN OF SURVEY'.
- THE BOUNDARY SHOWN, EVEN IF ANNOTATED, IS SUBJECT TO CHANGE BY THE 'PLAN OF SURVEY'.
- THE ZONING OF THIS SUBJECT AREA IS Rf1.
- PLAN TO BE SUBDIVIDED SHOWN OUTLINED THUS: _____
- AND CONTAINS: 0.060 ha.



REV. NO.	DATE	ITEM	TP	BY
0	AUG. 17/17	ORIGINAL PLAN COMPLETED		

REVISIONS

STRATHEARN

TENTATIVE PLAN SHOWING PROPOSED

SUBDIVISION

OF

LOT 11, BLOCK 7, PLAN 2947 HW

WITHIN THE

S.W. 1/4 SEC. 34 - TWP. 52 - RGE. 24 - W. 4TH MER.

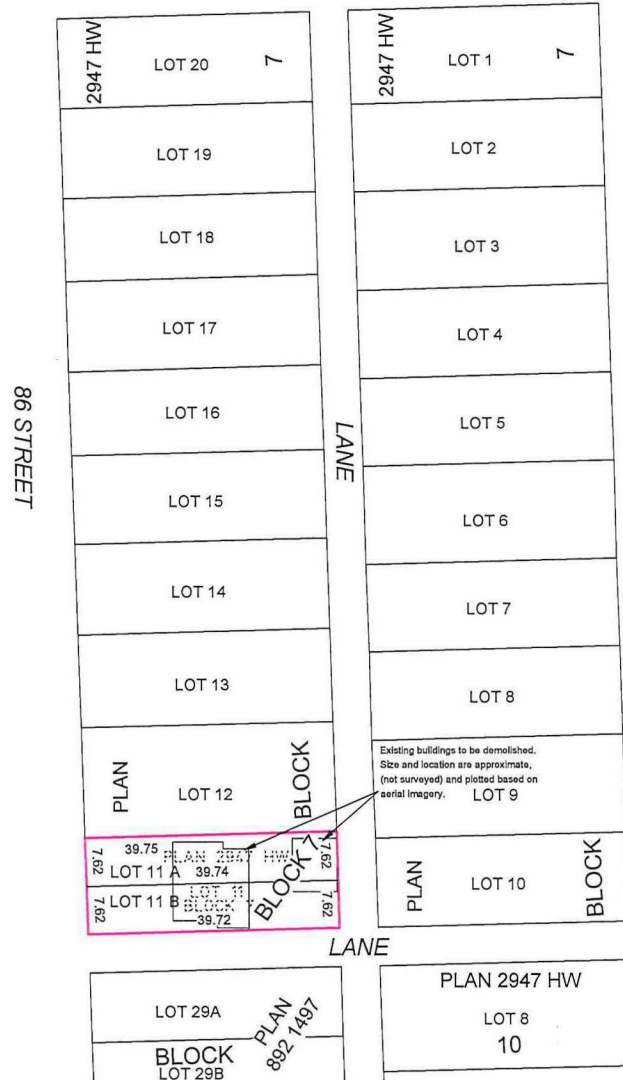
EDMONTON - ALBERTA



Pals Geomatics Phone: (780) 455-3177 Fax: (780) 451-2047
 Email: edmonton@palsgeomatics.com
 10704-176 Street NW, Edmonton, Alberta T5S 1G7

FILE NO.	61700055T	DRAFTED BY:	TP	CHECKED BY:	BM
----------	-----------	-------------	----	-------------	----

93 AVENUE





Subdivision Authority

7th Floor, Edmonton Tower
10111 – 104 Avenue NW
Edmonton, Alberta T5J 0J4

September 21, 2017

File No. LDA17-0471

Hagen Surveys Ltd.
8929 -20 Street NW
Edmonton, AB T6P 1K8

ATTENTION: Roy Maxwell

RE: Tentative plan of subdivision to create separate titles for a semi-detached dwelling from Lot 56, Block 2, Plan RN63, located north of 121 Avenue NW and west of 80 Street NW; **EASTWOOD**

The Subdivision by Plan is APPROVED on September 21, 2017, subject to the following conditions:

1. that the owner obtain a permit to demolish the existing dwelling and garage prior to endorsement of the final plan. Demolition permits can be obtained from Development Services located on the 2nd floor of Edmonton Tower at 10111 - 104 Avenue NW;
2. that the owner make satisfactory arrangements with Drainage Planning and Engineering for the provision of separate services (water and sanitary) to the proposed southern lot; and
3. that the owner pay all outstanding property taxes prior to the endorsement of the plan of survey.

Please be advised of the following:

1. that the owner is required to make satisfactory arrangements for, and pay all costs associated with separate servicing to each lot, as well as the modification, relocation and/or removal of existing services. For further information, please contact: EPCOR Distribution & Transmission Inc. (780-4124000), TELUS Communications (Edmonton) Inc. (Real Estate Division [Rights of Way] 780-5082456), ATCO Gas (780-4245222) and Drainage Planning and Engineering (water and sewer 780-4965444);
2. that if power service crosses the proposed property line the owner may be required to provide a blanket easement in favour of EPCOR Distribution & Transmission Inc. If required, said easement shall be registered prior to or concurrent with the final plan (contact EPCOR Land and Administration Group at 780-412-3252);
3. that the owner shall ensure that any change in property boundaries does not cause any structures on site to become non-compliant with the *Safety Codes Act* and *Alberta Building Code*. Permits may be required for such changes. Please contact 311 for more information;
4. that the next step in the subdivision process is to have a legal instrument prepared (ie. Plan of Survey) in order to register the approved subdivision. The legal instrument is then forwarded to

the City for endorsement along with the endorsement fee (\$649.00) and subsequently released to the applicant for registration at the Land Titles Office;

5. that the Subdivision Authority will not endorse the plan of subdivision or other instrument until the appeal period as prescribed by the Municipal Government Act, 2000 has lapsed;
6. that the approval is valid for one (1) year from the date on which the subdivision approval is given to the application. An extension beyond that time may be granted by the City of Edmonton; and
7. that the owner may lodge an appeal in accordance with Section 678 of the Municipal Government Act with the Subdivision and Development Appeal Board, 10019 – 103 Avenue NW, Edmonton Alberta, T5J 0G9, within 14 days from the date of the receipt of this decision. The date of receipt of the decision is deemed to be five (5) days from the date the decision is mailed.

If you have further questions, please contact Marco Beraldo at marco.beraldo@edmonton.ca or 780-496-6092.

Regards,



Blair McDowell
Subdivision Authority

BM/mb/Posse #246694916-001

Enclosure

TENTATIVE PLAN

SHOWING SUBDIVISION OF

LOT 56, BLOCK 2, PLAN RN63 (LXIII)

IN THE

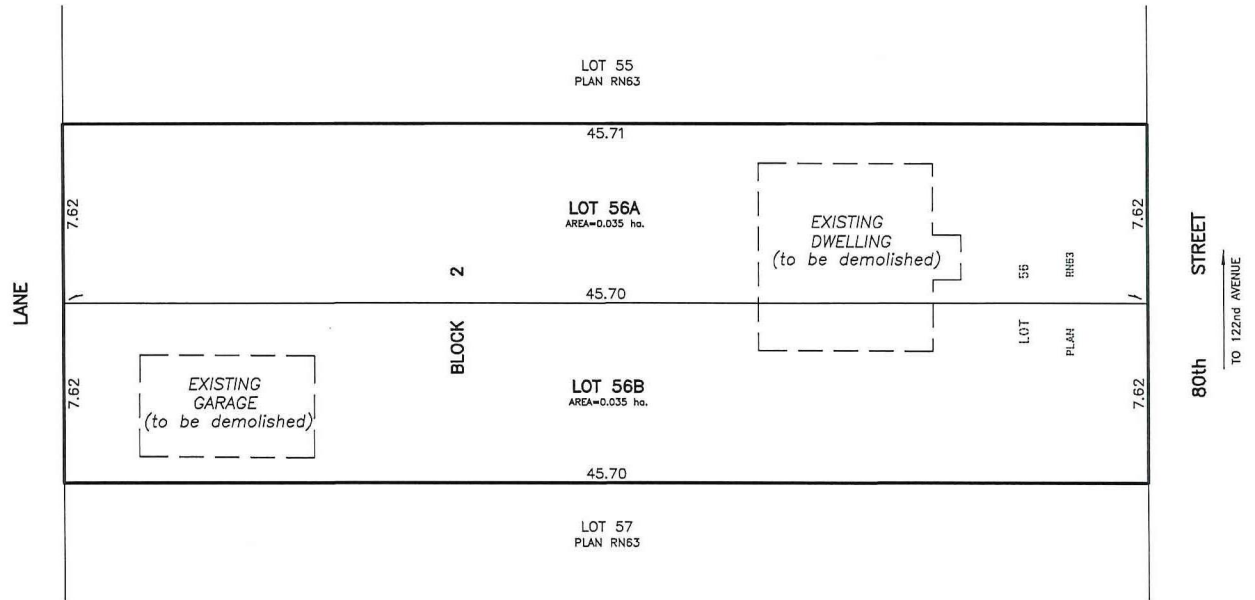
S.W.1/4 SEC.15-53-24-4

EDMONTON ALBERTA

SCALE 1:200 2017 N.R. RONSKO, A.L.S.
5m 0 5 10 15m



NOTE:
- DISTANCES ARE APPROXIMATE AND ARE IN METRES AND DECIMALS THEREOF.
- AREA DEALT WITH BOUNDED THUS. _____



HAGEN SURVEYS (1982) LTD.

8929-20 STREET, EDMONTON. Ph: 464-5506

SURVEYOR'S STAMP



DRAWN BY: J.V.

CALC'D. BY: J.V.

DATE: August 23, 2017
REVISED: -

FILE NO. 17S0789

DWG.NO. 17S0789T