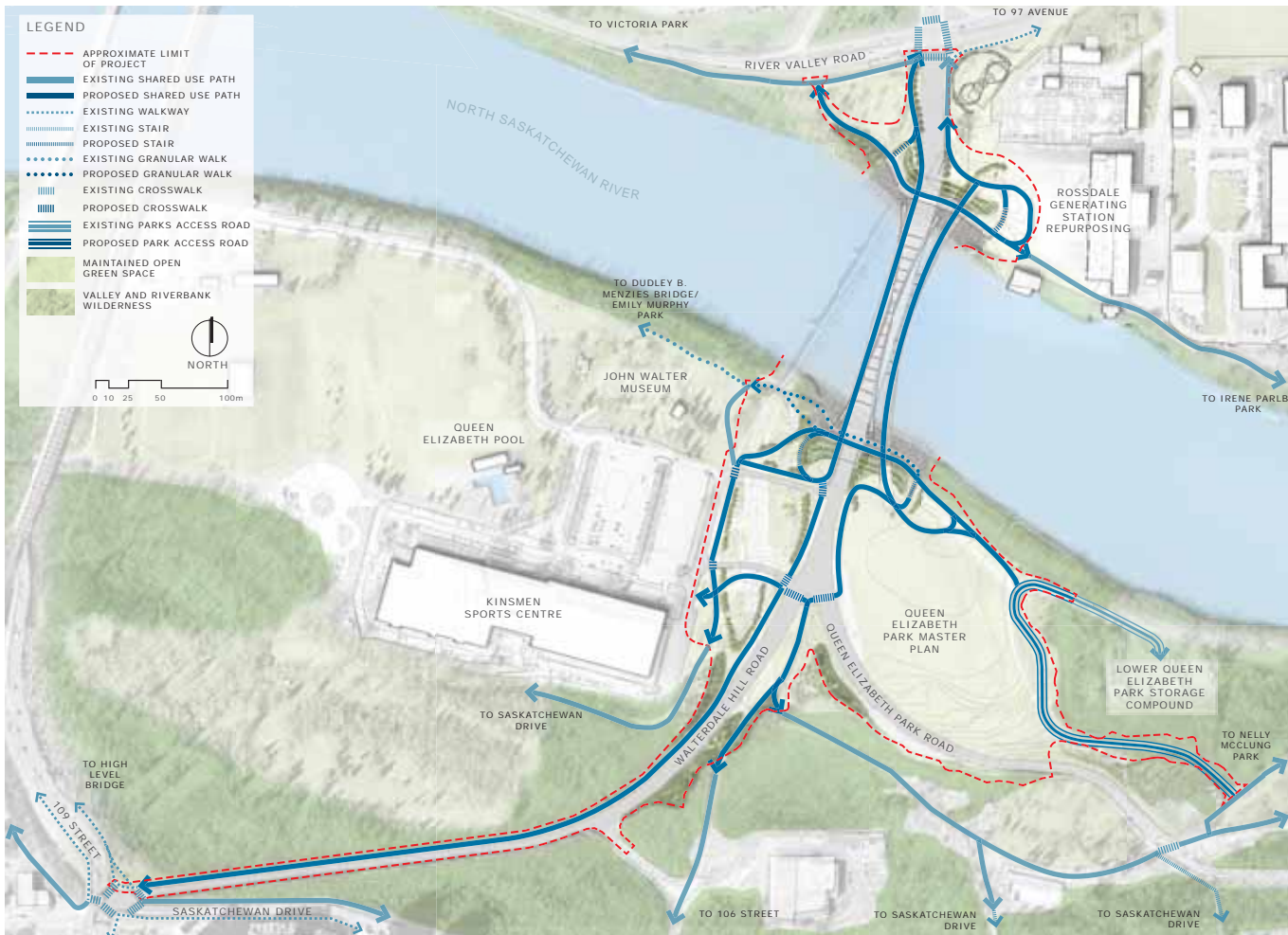



SHARED USE PATHWAY AND WALKWAY DESIGN



East side looking south

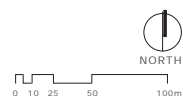


West side looking south

LANDSCAPING PLAN

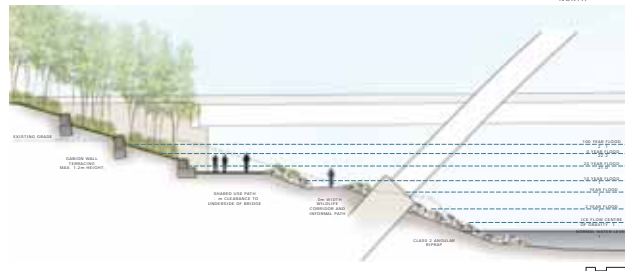
LEGEND

- - - PROJECT LIMIT
- RECLAMATION PLANTING
- EXISTING MASS VEGETATION
- ASPEN WITH SHRUB UNDERSTORY
- EXISTING DECIDUOUS TREE TO REMAIN
- EXISTING CONIFEROUS TREE TO REMAIN



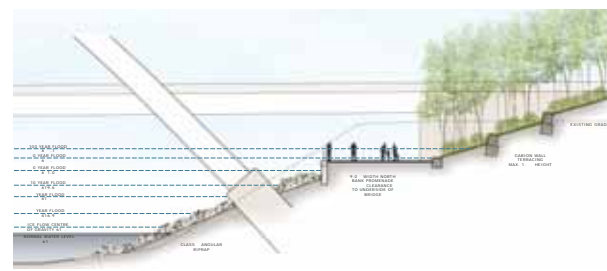
LANDSCAPING PLAN

South Bank



SOUTH BANK SECTION

North Bank



NORTH BANK SECTION

FINAL ROADWAY DESIGN

