

NEW WALTERDALE HILL ROAD OPEN

NEW KINSMEN ACCESS

KINSMEN ACCESS CLOSED

TEMPORARY SIGNAL

EXISTING BRIDGE

ROSSDALE ROAD

SEE TRAIL MAP FOR PEDESTRIAN DETOUR ROUTES

TEMPORARY BUS STOP

TEMPORARY BUS STOP REMOVED

TEMPORARY BUS STOP

NEW QUEEN ELIZABETH PARK ROAD










NO PEDESTRIANS ALLOWED NORTH OF BRIDGE

NORTH SASKATCHEWAN RIVER

NO PEDESTRIANS ALLOWED EAST OF WALTERDALE BRIDGE

PARK SERVICE ROAD / SUP

**LEGEND**

-  PROPOSED LANE LINES
-  TRAFFIC THIS STAGE
-  ROADWAY CONSTRUCTION
-  BRIDGE CONSTRUCTION
-  CONSTRUCT WALKS / TRAILS
-  PEDESTRIAN TRAFFIC
-  BUS STOP
-  TEMPORARY BARRIERS
-  TRAFFIC SIGNALS



**STAGE 4A  
WALTERDALE HILL ROAD OPEN  
TRAFFIC OVER EXISTING BRIDGE  
JULY 2014 - FALL 2015**