

Thursday, March 30, 2023
10:00 am.



SUBDIVISION AUTHORITY AGENDA MEETING NO. 13

1.	ADOPTION OF AGENDA	
	RECOMMENDATION	
	That the Subdivision Authority Agenda for the March 30, 2023 meeting be adopted.	
2.	ADOPTION OF MINUTES	
	RECOMMENDATION	
	That the Subdivision Authority Minutes for the March 23, 2023 meeting be adopted.	
3.	OLD BUSINESS	
4.	NEW BUSINESS	
1.	LDA22-0491 441202623-001	Tentative plan of subdivision to create 61 single detached residential lots from Lot 201, Block A, Plan 222 0182 located north of Maskekosihk Trail NW and east of Winterburn Road NW; THE UPLANDS
2.	LDA22-0584 445138595-001	Tentative plan of subdivision to create one (1) multi-unit housing lot (MHL) from Lot A, Block 1, Plan 212 2223 located north of Maskekosihk Trail NW and east of 199 Street NW; THE UPLANDS
3.	LDA22-0559 444094342-001	Tentative plan of subdivision to create 41 single detached residential lots and 30 semi-detached residential lots from Lot C, Block 1, Plan 222 2597, located north of Maskekosihk Trail NW and west of 184 Street NW; THE UPLANDS
4.	LDA23-0012 451660867-001	Tentative plan of subdivision to create 75 single detached residential lots, 12 row housing lots, two (2) multi-unit housing lots (MHL), from Lot A, Block 2, Plan 212 2223, and Lot E, Block A, Plan 232 0007 located north of 17 Avenue NW and east of 199 Street NW; RIVER'S EDGE
5.	LDA23-0053 464982611-001	Tentative plan of subdivision to create separate titles for a semi-detached dwelling on Lot 19, Block 19, Plan 5107HW, located east of 73 Street NW and south of 81 Avenue NW; KING EDWARD PARK
6.	LDA23-0054 465017453-001	Tentative plan of subdivision to create one (1) additional single detached residential lot from Lot 2, Block 42, Plan RN46 located west of 126 Street NW and north of 117 Avenue NW; INGLEWOOD
5.	OTHER BUSINESS	



Subdivision Authority

7th Floor, Edmonton Tower
10111 – 104 Avenue NW
Edmonton, Alberta T5J 0J4

March 30, 2023

File No. LDA22-0491

Qualico Communities
280 - 3203 93 Street NW
Edmonton, AB T6N 0B2

ATTENTION: Christine Lee

RE: Tentative plan of subdivision to create 61 single detached residential lots from Lot 201, Block A, Plan 222 0182 located north of Maskekosihk Trail NW and east of Winterburn Road NW;
THE UPLANDS

I The Subdivision by Plan is APPROVED on March 30, 2023, subject to the following conditions:

1. that the owner provide money in place of Municipal Reserve (MR), in the total amount of \$557,420.00 representing 0.96 ha pursuant to Section 666 and Section 667 of the Municipal Government Act;
2. that the owner enter into a Servicing Agreement with the City of Edmonton pursuant to Section 655 of the Municipal Government Act;
3. that the owner prepare the necessary plans and documentation to grant new or carry forward existing easements and restrictive covenants in favour of the City of Edmonton, EPCOR Distribution & Transmission Inc., EPCOR Water Services Inc., and EPCOR Drainage Services, as required by the aforementioned agencies or shown on the engineering drawings that are deemed to be part of the Servicing Agreement;
4. that the owner register a Top of Bank restrictive covenant in favour of the City of Edmonton against the lots backing onto the Top of Bank, as per the applicable development restrictions, as shown on the "Conditions of Approval" map, Enclosure I; and
5. that the owner pay all outstanding property taxes prior to the endorsement of the plan of survey.

II The Servicing Agreement required in Clause I (2) shall contain, among other things, the following conditions:

1. that the owner pay all servicing costs, assessments, roadway modification costs (including but not limited to sidewalk, shared use path and/or transit infrastructure), construction costs and inspection costs required by this subdivision;
2. that the owner pay all costs specified in the Servicing Agreement prior to endorsement of the plan of survey;
3. that the owner pay the Drainage Assessments applicable to this subdivision;

4. that the owner pay the Arterial Roadway Assessments applicable to this subdivision;
5. that the owner pay the Fire hall Offsite Levy applicable to this subdivision;
6. that the owner submits an Erosion and Sediment Control (ESC) Plan specific for this development and for implementation during and after construction in accordance with the City of Edmonton ESC Guidelines and Field Manual;
7. that the owner submits detailed engineering drawings and technical studies in accordance with the City of Edmonton Design and Construction Standards and to the satisfaction of the City Departments and affected utility agencies;
8. that the owner construct all roadways and alleys to an approved Complete Streets design and cross section. The Complete Streets design and cross section details for the roadways will be determined through the engineering drawings review and approval process, and as a result, may require adjustments to the road right of way;
9. that the owner obtains a Construction Completion Certificate (CCC) for the Uplands Sanitary Lift Station, to the satisfaction of Subdivision and Development Coordination;
10. that the owner construct a 3 m hard surface path/concrete emergency access with lighting, and t-bollards to the satisfaction of Subdivision and Development Coordination, as shown on the "Conditions of Approval" map, Enclosure I;
11. that the owner construct a 3 m asphalt shared use path with "Shared Use" signage, within the Environmental Reserve, to the satisfaction of Subdivision and Development Coordination, as shown on the "Conditions of Approval" map, Enclosure I;
12. that the owner construct all fences wholly on privately-owned land, to the satisfaction of Subdivision and Development Coordination, as shown on the "Conditions of Approval" map, Enclosure I; and
13. that the owner is responsible for the landscape design and construction within the road right of way and walkways to the satisfaction of City Departments and affected utility agencies.

Enclosure I is a map of the subdivision identifying major conditions of this approval.

MR for Lot 201, Block A, Plan 222 0182 in the amount of \$557,420.00, representing 0.96 ha, is being provided by money in place with this subdivision. Money in place may change depending upon the final plan of survey. Subsequent to money in place of MR the existing DRC for Lot 201, Block A, Plan 222 0182 will be discharged.

Please be advised that the approval is valid for one (1) year from the date on which the subdivision approval is given to the application. An extension beyond that time may be granted by the City of Edmonton.

Please be advised that an appeal may be lodged in accordance with Section 678 of the Municipal Government Act with the Provincial Land and Property Rights Tribunal, 2nd Floor, 1229 - 91 Street SW, Edmonton, Alberta, T6X 1E9, within 14 days from the date of the receipt of this decision. The date of receipt of the decision is deemed to be seven (7) days from the date the decision is mailed.

If you have further questions, please contact subdivisions@edmonton.ca.

Regards,

Blair McDowell
Subdivision Authority

BM/jv/Posse #441202623-001

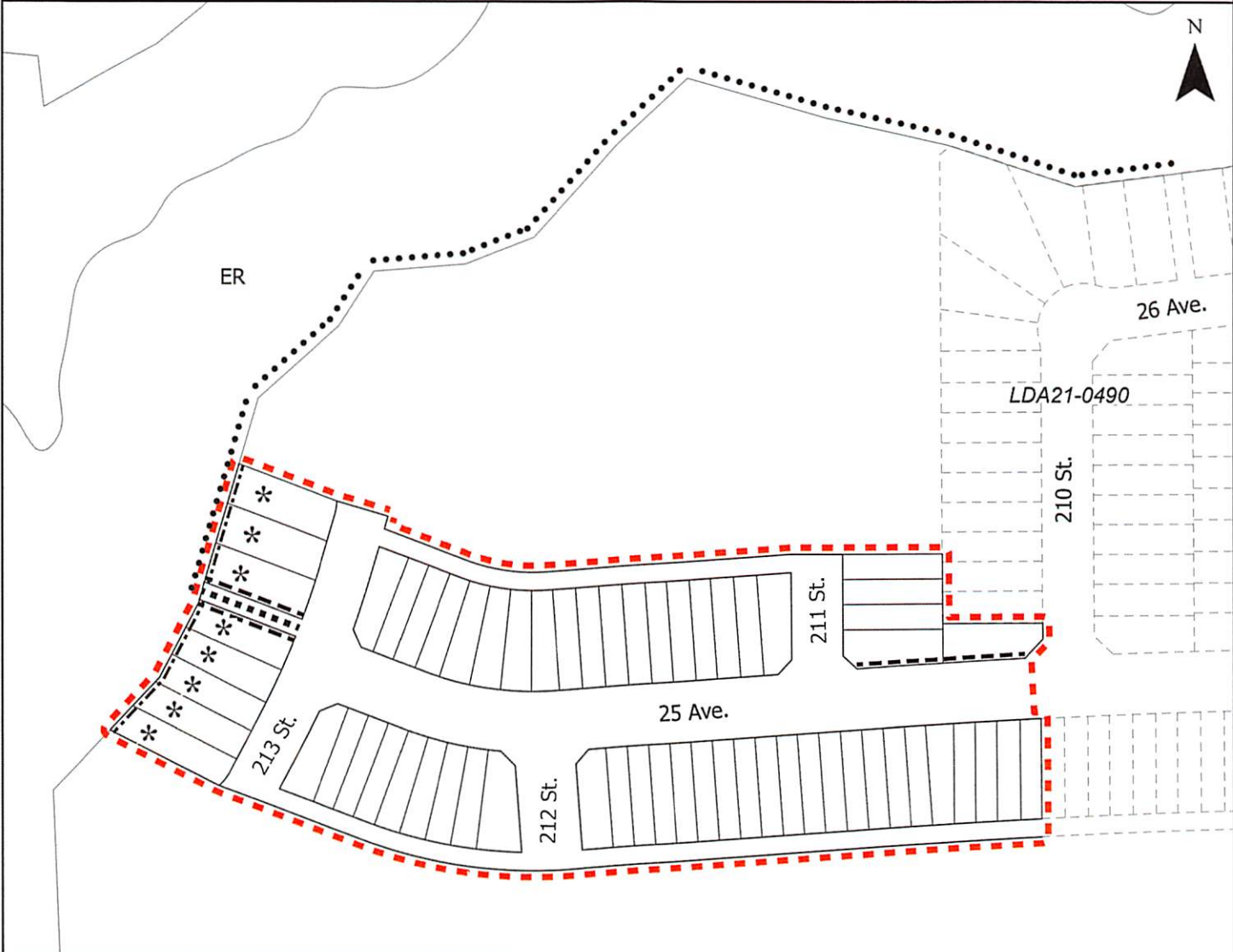
Enclosure(s)

SUBDIVISION CONDITIONS OF APPROVAL MAP

March 30, 2023

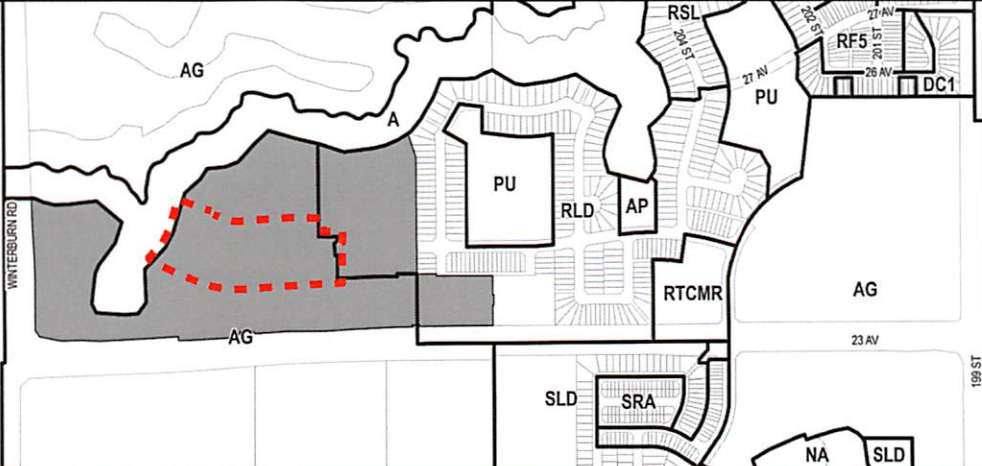
LDA22-0491

- *--- Limit of proposed subdivision
- 1.2 m uniform fence
- 1.8 m uniform screen fence as per Zoning Bylaw
- 3 m hard surface walkway
- 3 m asphalt walkway
- * Restrictive covenant re: Top of Bank



NOTE: All roads shown on this map are within the NW quadrant

- Title area to be subdivided
- *--- Subdivision area





Subdivision Authority

7th Floor, Edmonton Tower
10111 – 104 Avenue NW
Edmonton, Alberta T5J 0J4

March 30, 2023

File No. LDA22-0584

Qualico Communities
280 - 3203 93 Street NW
Edmonton, AB T6N 0B2

ATTENTION: Christine Lee

RE: Tentative plan of subdivision to create one (1) multi-unit housing lot (MHL) from Lot A, Block 1, Plan 212 2223 located north of Maskekosihk Trail NW and east of 199 Street NW; **THE UPLANDS**

I The Subdivision by Plan is APPROVED on March 30, 2023, subject to the following conditions:

1. that the owner enter into a Servicing Agreement with the City of Edmonton pursuant to Section 655 of the Municipal Government Act;
2. that the owner prepare the necessary plans and documentation to grant new or carry forward existing easements and restrictive covenants in favour of the City of Edmonton, EPCOR Distribution & Transmission Inc., EPCOR Water Services Inc., and EPCOR Drainage Services, as required by the aforementioned agencies or shown on the engineering drawings that are deemed to be part of the Servicing Agreement;
3. that the owner register an easement or dedicate additional road right of way on Uplands Boulevard NW to accommodate a 3 m shared use path and Complete Streets design and cross section, to the satisfaction of Subdivision Development Coordination, as shown on the "Conditions of Approval" map, Enclosure I;
4. that LDA22-0536 to amend the Edmonton Zoning Bylaw shall be approved prior to the endorsement of the plan of survey;
5. that the owner register a Berm and Fence restrictive covenant and easement in favour of the City of Edmonton against the proposed lot, as shown on the "Conditions of Approval" map, Enclosure I; and
6. that the owner pay all outstanding property taxes prior to the endorsement of the plan of survey.

II The Servicing Agreement required in Clause I (1) shall contain, among other things, the following conditions:

1. that the owner pay all servicing costs, assessments, roadway modification costs (including but not limited to sidewalk, shared use path and/or transit infrastructure), construction costs and inspection costs required by this subdivision;

2. that the owner pay all costs specified in the Servicing Agreement prior to endorsement of the plan of survey;
3. that the owner pay the Drainage Assessments applicable to this subdivision;
4. that the owner pay the Arterial Roadway Assessments applicable to this subdivision;
5. that the owner pay the Fire hall Offsite Levy applicable to this subdivision;
6. that the owner submits an Erosion and Sediment Control (ESC) Plan specific for this development and for implementation during and after construction in accordance with the City of Edmonton ESC Guidelines and Field Manual;
7. that the owner submits detailed engineering drawings and technical studies in accordance with the City of Edmonton Design and Construction Standards and to the satisfaction of the City Departments and affected utility agencies;
8. that the owner construct all roadways and alleys to an approved Complete Streets design and cross section. The Complete Streets design and cross section details for the roadways will be determined through the engineering drawings review and approval process, and as a result, may require adjustments to the road right of way;
9. that the owner construct Uplands Boulevard NW to an approved Complete Streets design and cross section, including the roundabout at 25 Avenue NW and the 3 m shared use path, to the satisfaction of Subdivision and Development Coordination. The Complete Streets design and cross section details will be reviewed through the engineering drawing review and approval process;
10. that the collector roadway be designed and constructed with a minimum center line radius of 120 m to the satisfaction of Subdivision and Development Coordination;
11. that the owner pay for the installation of traffic signals, as shown on the "Conditions of Approval" map, Enclosure I. The City of Edmonton shall complete the signal design, and the City's Electrical Services Contractor must install the signals as per the agreement between the City of Edmonton and the Electrical Services Contractor. The timing of the traffic signals installation will be at the direction of Transportation Operations. If traffic signals are not deemed warranted by Transportation Operations within 5 years of signing the Servicing Agreement, the owner will be required to provide payment to the City of Edmonton for the installation of traffic signals at that time to fulfill this obligation;
12. That the owner constructs the North Saskatchewan River Storm Outfall and applicable interconnecting pipe system, to the satisfaction of Subdivision and Development Coordination;
13. That the North Saskatchewan River Storm Outfall and applicable interconnecting pipe system is constructed and operational, or an acceptable alternative is in place, to the satisfaction of Subdivision and Development Coordination, by October 31, 2026 or as extended by the Engineer;
14. that the owner construct a 1 m berm centered on property line and 1.8 m noise attenuation fence, or combination thereof, contained wholly within private property, in conformance with

the submitted noise study, for all lots backing onto Maskekosihk Trail, to the satisfaction of Subdivision and Development Coordination, as shown on the "Conditions of Approval" map, Enclosure I; and

15. that the owner is responsible for the landscape design and construction within the road right of way, to the satisfaction of City Departments and affected utility agencies.

Enclosure I is a map of the subdivision identifying major conditions of this approval.

Municipal Reserve (MR) for Lot A, Block 1, Plan 212 2223 was addressed by Deferred Reserve Caveat (DRC). The DRC will carry forward on the remainder of the title.

Please be advised that the approval is valid for one (1) year from the date on which the subdivision approval is given to the application. An extension beyond that time may be granted by the City of Edmonton.

Please be advised that an appeal may be lodged in accordance to Section 678 of the Municipal Government Act with the Subdivision and Development Appeal Board, 10019 - 103 Avenue NW, Edmonton Alberta, T5J 0G9, within 14 days from the date of the receipt of this decision. The date of receipt of the decision is deemed to be seven (7) days from the date the decision is mailed.

If you have further questions, please contact subdivisions@edmonton.ca.

Regards,

Blair McDowell
Subdivision Authority

BM/jv/Posse #445138595-001

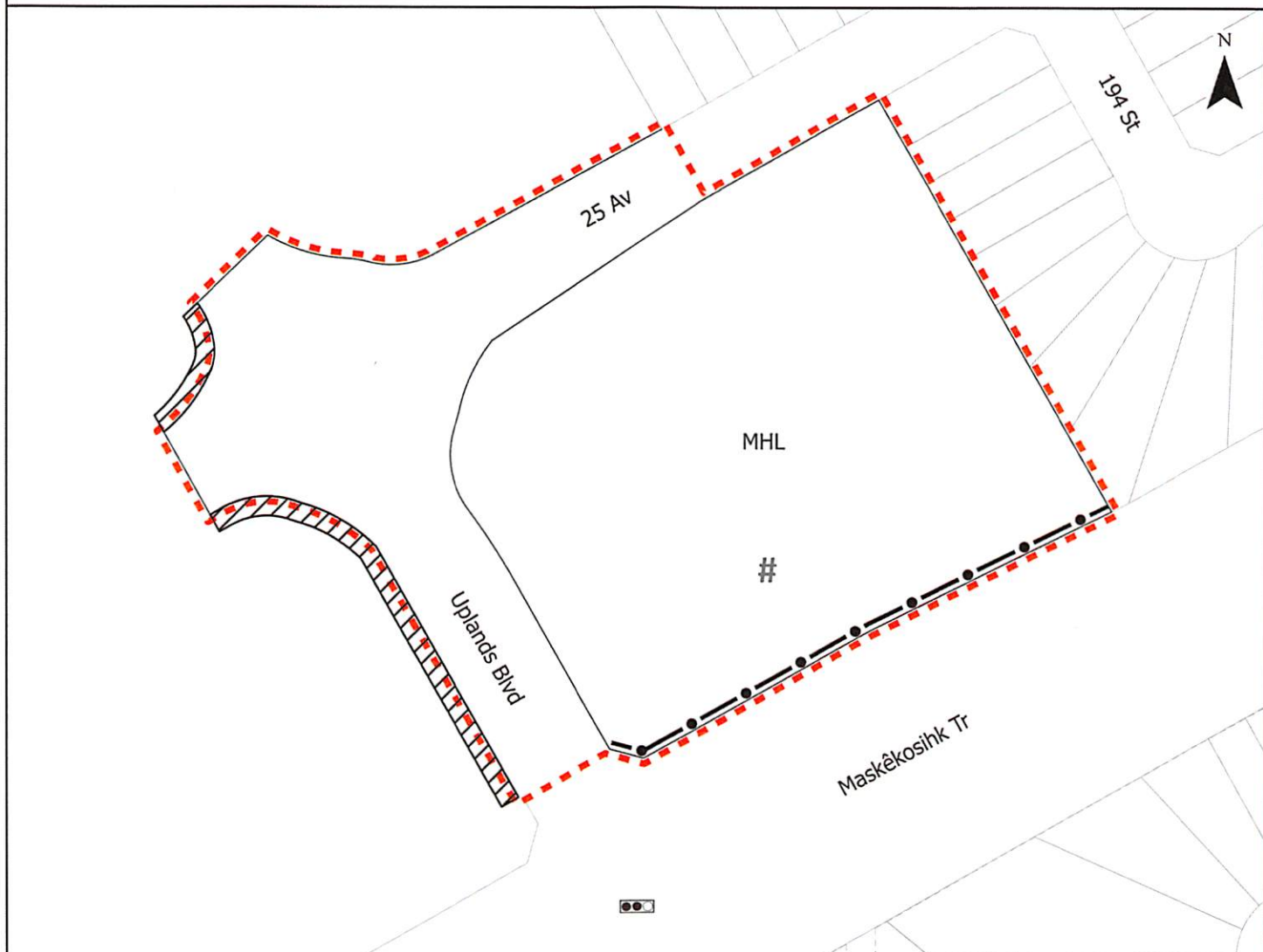
Enclosure(s)

SUBDIVISION CONDITIONS OF APPROVAL MAP

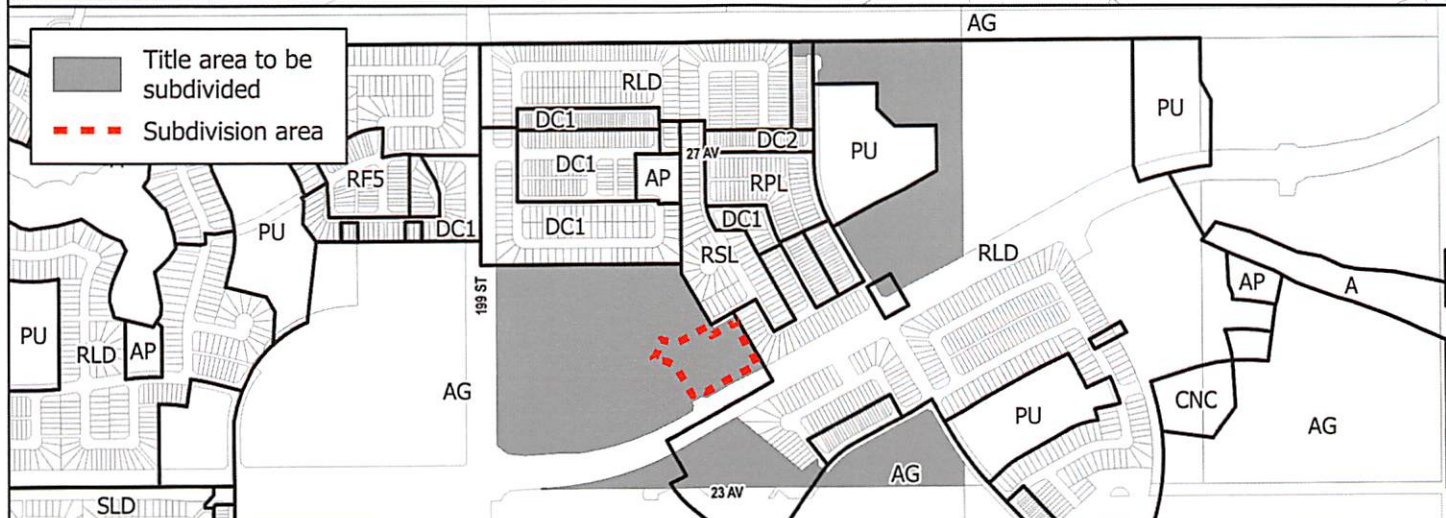
March 30, 2023

LDA22-0584

- Limit of proposed subdivision
- Berm and noise attenuation fence
- ▨ Dedicate as road right of way or Register easement
- ⓪ Traffic signal
- # Restrictive covenant re: Berm and Fence



NOTE: All roads shown on this map are within the NW quadrant





Subdivision Authority

7th Floor, Edmonton Tower
10111 – 104 Avenue NW
Edmonton, Alberta T5J 0J4

March 30, 2023

File No. LDA22-0559

Qualico Communities
280 - 3203 93 Street NW
Edmonton, AB T6N 0B2

ATTENTION: Christine Lee

RE: Tentative plan of subdivision to create 41 single detached residential lots and 30 semi-detached residential lots from Lot C, Block 1, Plan 222 2597, located north of Maskekosihk Trail NW and west of 184 Street NW; **THE UPLANDS**

I The Subdivision by Plan is APPROVED on March 30, 2023, subject to the following conditions:

1. that the owner enter into a Servicing Agreement with the City of Edmonton pursuant to Section 655 of the Municipal Government Act;
2. that the owner prepare the necessary plans and documentation to grant new or carry forward existing easements and restrictive covenants in favour of the City of Edmonton, EPCOR Distribution & Transmission Inc., EPCOR Water Services Inc., and EPCOR Drainage Services, as required by the aforementioned agencies or shown on the engineering drawings that are deemed to be part of the Servicing Agreement;
3. that the owner register a Public Access Easement or obtain a Licence Agreement to facilitate the construction and provide access to the shared use path within the AltaLink Corridor;
4. that the approved subdivision LDA22-0560 Phase 1 be registered prior to or concurrent with this application, to provide logical roadway extension, temporary emergency access and utility connections;
5. that the owner register a Freeboard restrictive covenant in favour of EPCOR Drainage Services, against the lots backing onto the Storm Water Management Facility (SWMF) as shown on the "Conditions of Approval" map, Enclosure I;
6. that the owner register a Disturbed Soil restrictive covenant in favour of EPCOR Drainage Services, against the lots flanking the walkway, as shown on the "Conditions of Approval" map, Enclosure I; and
7. that the owner pay all outstanding property taxes prior to the endorsement of the plan of survey.

II The Servicing Agreement required in Clause I (1) shall contain, among other things, the following conditions:

1. that the owner pay all servicing costs, assessments, roadway modification costs (including but not limited to sidewalk, shared use path and/or transit infrastructure), construction costs and inspection costs required by this subdivision;
2. that the owner pay all costs specified in the Servicing Agreement prior to endorsement of the plan of survey;
3. that the owner pay the Drainage Assessments applicable to this subdivision;
4. that the owner pay the Arterial Roadway Assessments applicable to this subdivision;
5. that the owner pay the Fire Hall Offsite Levy applicable to this subdivision;
6. that the owner submits an Erosion and Sediment Control (ESC) Plan specific for this development and for implementation during and after construction in accordance with the City of Edmonton ESC Guidelines and Field Manual;
7. that the owner submits detailed engineering drawings and technical studies in accordance with the City of Edmonton Design and Construction Standards and to the satisfaction of the City Departments and affected utility agencies;
8. that the owner construct all roadways and alleys to an approved Complete Streets design and cross section. The Complete Streets design and cross section details for the roadways will be determined through the engineering drawings review and approval process, and as a result, may require adjustments to the road right of way;
9. that the owner constructs the North Saskatchewan River Storm Outfall and applicable interconnecting pipe system, to the satisfaction of Subdivision and Development Coordination;
10. that the North Saskatchewan River Storm Outfall and applicable interconnecting pipe system is constructed and operational, or an acceptable alternative is in place, to the satisfaction of Subdivision and Development Coordination, by October 31, 2026 or as extended by the Engineer;
11. the east/west alley is proposed to serve as a temporary secondary emergency access route. A swept path analysis will be required with engineering drawings and additional gravel may be required to accommodate the wheels of the fire trucks;
12. that the owner construct a 3 m hard-surface shared use path, within the AltaLink right-of-way, including "Shared Use" signage, lighting, bollards and landscaping, as shown on the "Conditions of Approval" map, Enclosure I;
13. that the owner maintain the temporary secondary emergency access conditioned in LDA22-0560;
14. that the owner construct a 3 m shared use path with lighting and bollards within the walkway, with connections to adjacent paths, to the satisfaction of Subdivision and Development Coordination, as shown on the "Conditions of Approval" map, Enclosure I;
15. that the owner construct all fences wholly on privately-owned land, to the satisfaction of Subdivision and Development Coordination, as shown on the "Conditions of Approval" map, Enclosure I; and

16. that the owner is responsible for the landscape design and construction within the road right of way, walkways, and Alta-Link Corridor to the satisfaction of City Departments and affected utility agencies.

Enclosure I is a map of the subdivision identifying major conditions of this approval.

Municipal Reserve (MR) for Lot C, Block 1, Plan 222 2597 was addressed by Deferred Reserve Caveat (DRC) with LDA21-0601. The DRC will carry forward on the remainder of the title.

Please be advised that the approval is valid for one (1) year from the date on which the subdivision approval is given to the application. An extension beyond that time may be granted by the City of Edmonton.

Please be advised that an appeal may be lodged in accordance to Section 678 of the Municipal Government Act with the Subdivision and Development Appeal Board, 10019 - 103 Avenue NW, Edmonton Alberta, T5J 0G9, within 14 days from the date of the receipt of this decision. The date of receipt of the decision is deemed to be seven (7) days from the date the decision is mailed.

If you have further questions, please contact subdivisions@edmonton.ca.

Regards,

Blair McDowell
Subdivision Authority

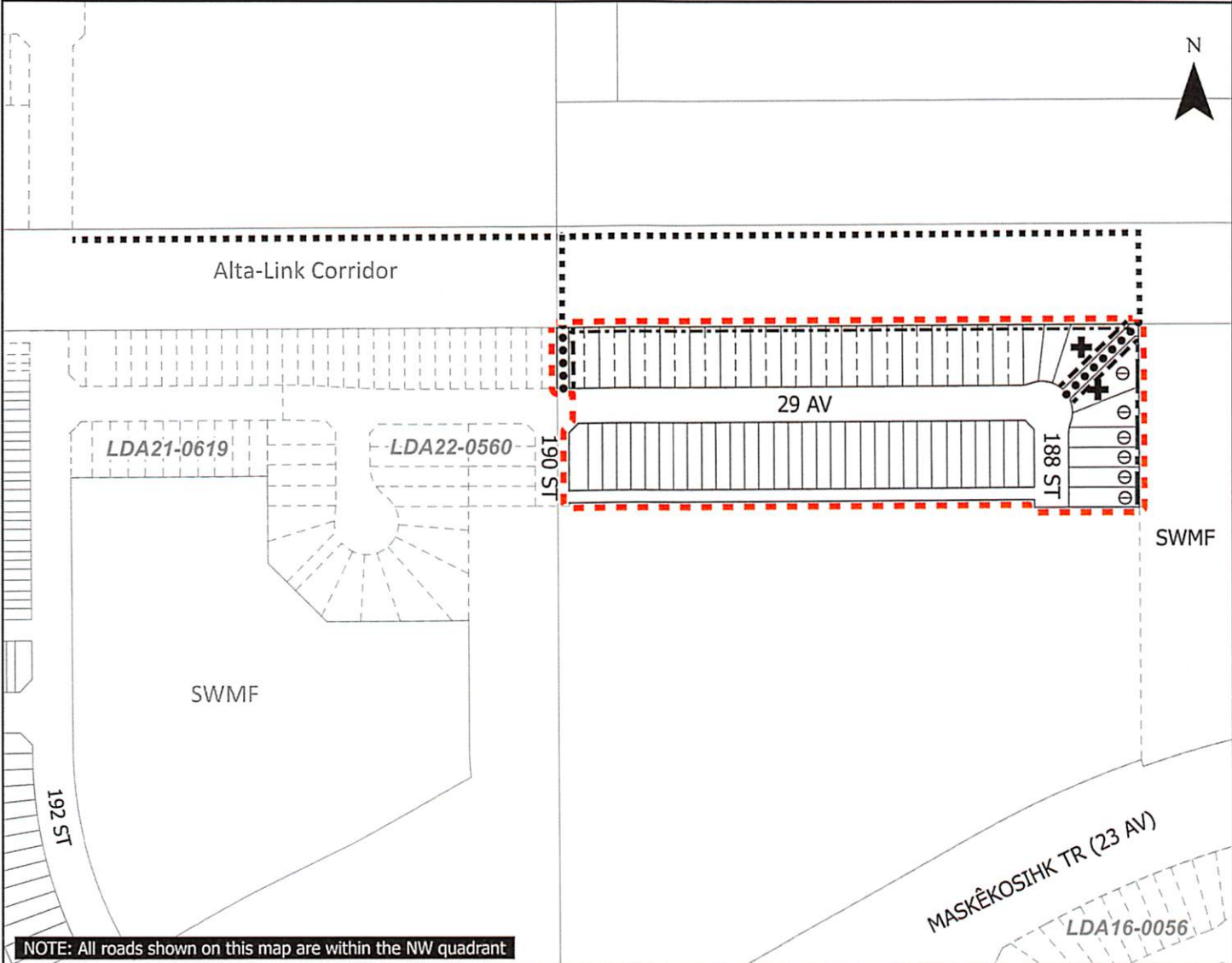
BM/jv/Posse #444094342-001

Enclosure

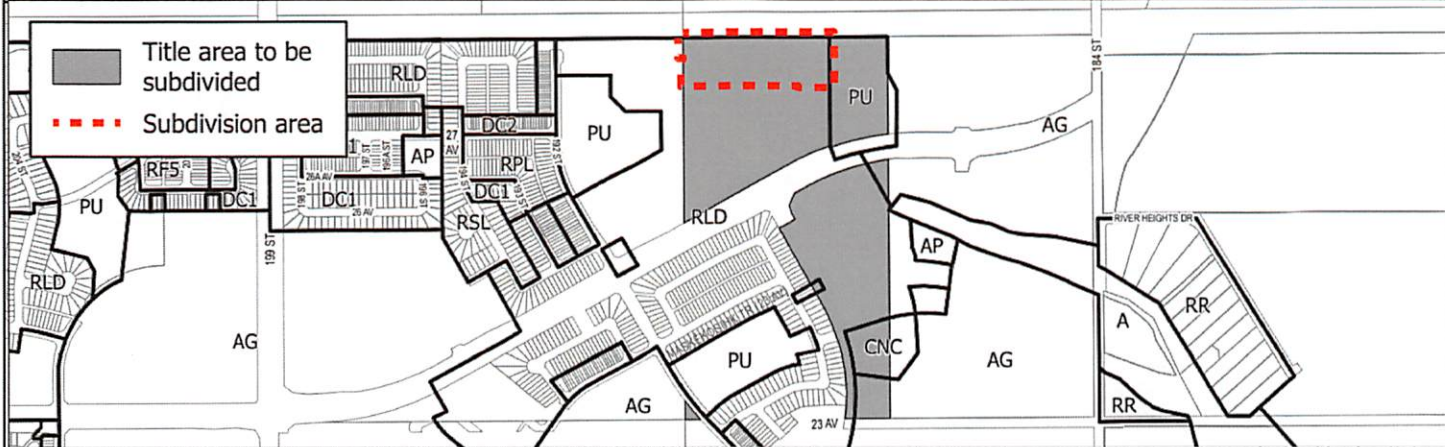
SUBDIVISION CONDITIONS OF APPROVAL MAP

March 30, 2023 LDA22-0559

- Limit of proposed subdivision
- 1.8 m uniform fence
- - - - 1.8 m uniform screen fence as per ZB
- · - · 1.2 m uniform fence
- 3 m shared use path, Register easement
- 3 m shared use path
- ⊕ Restrictive covenant re: Disturbed soil
- ⊖ Restrictive covenant re: Freeboard



NOTE: All roads shown on this map are within the NW quadrant





March 30, 2023

File No. LDA23-0012

Qualico Communities
280 - 3203 93 Street NW
Edmonton, AB T6N 0B2

ATTENTION: Christine Lee

RE: Tentative plan of subdivision to create 75 single detached residential lots, 12 row housing lots, two (2) multi-unit housing lots (MHL), from Lot A, Block 2, Plan 212 2223, and Lot E, Block A, Plan 232 0007 located north of 17 Avenue NW and east of 199 Street NW; **RIVER'S EDGE**

I The Subdivision by Plan is APPROVED on March 30, 2023, subject to the following conditions:

1. that the owner enter into a Servicing Agreement with the City of Edmonton pursuant to Section 655 of the Municipal Government Act;
2. that the owner prepare the necessary plans and documentation to grant new or carry forward existing easements and restrictive covenants in favour of the City of Edmonton, EPCOR Distribution & Transmission Inc., EPCOR Water Services Inc., and EPCOR Drainage Services, as required by the aforementioned agencies or shown on the engineering drawings that are deemed to be part of the Servicing Agreement;
3. that the approved subdivision LDA21-0580 be registered prior to or concurrent with this application, to provide logical roadway connections;
4. that LDA22-0431 to amend the Edmonton Zoning Bylaw shall be approved prior to the endorsement of the plan of survey;
5. that the owner register a Berm and Fence restrictive covenant and easement in favour of the City of Edmonton against the lots backing onto or flanking Maskekosiik Trail NW, as shown on the "Conditions of Approval" map, Enclosure I; and
6. that the owner pay all outstanding property taxes prior to the endorsement of the plan of survey.

II The Servicing Agreement required in Clause I (1) shall contain, among other things, the following conditions:

1. that the owner pay all servicing costs, assessments, roadway modification costs (including but not limited to sidewalk, shared use path and/or transit infrastructure), construction costs and inspection costs required by this subdivision;
2. that the owner pay all costs specified in the Servicing Agreement prior to endorsement of the plan of survey;

3. that the owner pay the Drainage Assessments applicable to this subdivision;
4. that the owner pay the Arterial Roadway Assessments applicable to this subdivision;
5. that the owner pay the Fire hall Offsite Levy applicable to this subdivision;
6. that the owner submits an Erosion and Sediment Control (ESC) Plan specific for this development and for implementation during and after construction in accordance with the City of Edmonton ESC Guidelines and Field Manual;
7. that the owner submits detailed engineering drawings and technical studies in accordance with the City of Edmonton Design and Construction Standards and to the satisfaction of the City Departments and affected utility agencies;
8. that the owner construct all roadways and alleys to an approved Complete Streets design and cross section. The Complete Streets design and cross section details for the roadways will be determined through the engineering drawings review and approval process, and as a result, may require adjustments to the road right of way;
9. that the owner construct River's Edge Way NW to an approved Complete Streets design and cross section, including a 3 m hard surface shared use path, to the Satisfaction of Subdivision and Development Coordination. The Complete Streets design and cross section detail will be reviewed and finalized through the engineering drawing review and approval process;
10. that the owner construct the alley to a 6 m commercial standard in accordance with the Complete Streets Design and Construction Standard, paved from property line to property line, to the satisfaction of Subdivision and Development Coordination, as shown on the "Conditions of Approval" map, Enclosure I;
11. that the owner construct temporary 6 m gravel surface roadway connections to the satisfaction of Subdivision and Development Coordination, as shown on the "Conditions of Approval" map, Enclosure I. This roadway will be required prior to Construction Completion Certificate (CCC) for roads (or when required by Subdivision and Development Coordination);
12. That the owner constructs the North Saskatchewan River Storm Outfall and applicable interconnecting pipe system, to the satisfaction of Subdivision and Development Coordination;
13. That the North Saskatchewan River Storm Outfall and applicable interconnecting pipe system is constructed and operational, or an acceptable alternative is in place, to the satisfaction of Subdivision and Development Coordination, by October 31, 2026 or as extended by the Engineer;
14. that the owner construct a 1 m berm centered on property line and 1.8 m noise attenuation fence contained wholly within private property, in conformance with the submitted noise study, for all lots backing onto or flanking Maskekosihk Trail NW, to the satisfaction of Subdivision and Development Coordination, as shown on the "Conditions of Approval" map, Enclosure I;
15. that the owner construct all fences wholly on privately-owned land, to the satisfaction of Subdivision and Development Coordination, as shown on the "Conditions of Approval" map, Enclosure I; and

16. that the owner is responsible for the landscape design and construction within the road right of way, to the satisfaction of City Departments and affected utility agencies.

Enclosure I is a map of the subdivision identifying major conditions of this approval.

Municipal Reserve (MR) for Lot A, Block 2, Plan 212 2223 was addressed by Deferred Reserve Caveat (DRC). The DRC will carry forward on the remainder of the title.

MR for Lot E, Block A, Plan 232 0007 was addressed by DRC. The DRC will carry forward on the remainder of the title.

Please be advised that the approval is valid for one (1) year from the date on which the subdivision approval is given to the application. An extension beyond that time may be granted by the City of Edmonton.

Please be advised that an appeal may be lodged in accordance to Section 678 of the Municipal Government Act with the Subdivision and Development Appeal Board, 10019 - 103 Avenue NW, Edmonton Alberta, T5J 0G9, within 14 days from the date of the receipt of this decision. The date of receipt of the decision is deemed to be seven (7) days from the date the decision is mailed.

If you have further questions, please contact subdivisions@edmonton.ca.

Regards,

Blair McDowell
Subdivision Authority

BM/jv/Posse #451660867-001

Enclosure(s)

SUBDIVISION CONDITIONS OF APPROVAL MAP

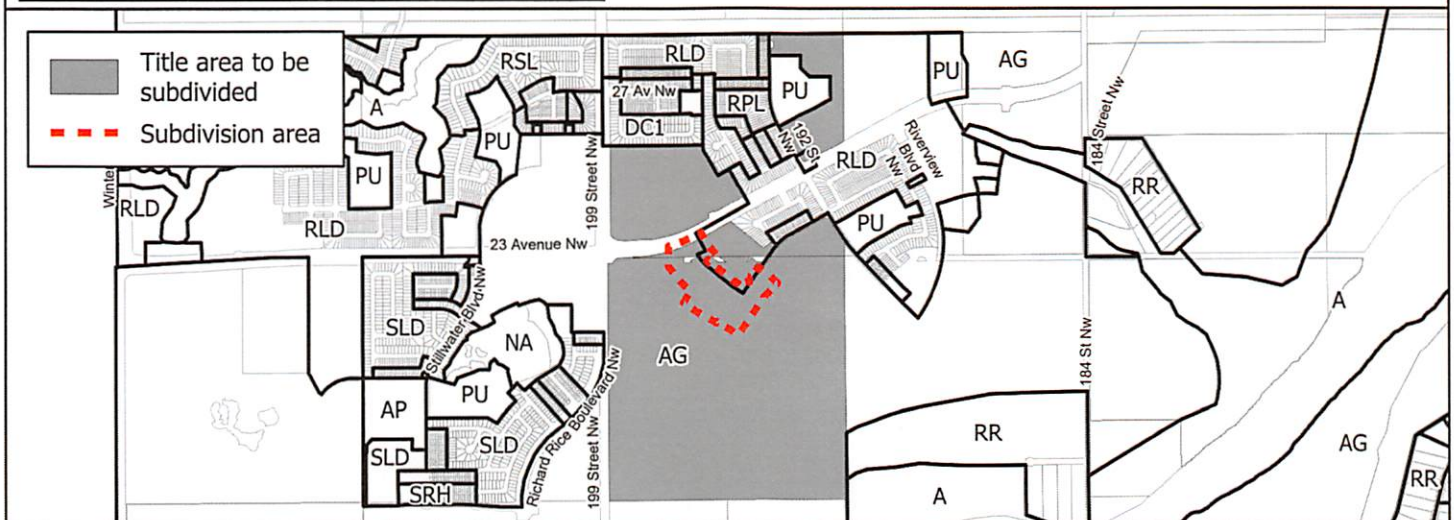
March 30, 2023

LDA23-0012

- Limit of proposed subdivision
- 1.8 m uniform fence
- Berm and noise attenuation fence
- 3 m hard surface shared use path
- ↔ Temporary 6 m roadway
- ▣ Commercial standard alley
- ▲ Restrictive covenant re: Berm and fence



NOTE: All roads shown on this map are within the NW quadrant





Subdivision Authority

7th Floor, Edmonton Tower
10111 – 104 Avenue NW
Edmonton, Alberta T5J 0J4

March 30, 2023

File No. LDA23-0053

Hagen Surveys (1982) Ltd.
8929 - 20 Street NW
Edmonton, AB T6P 1K8

ATTENTION: Jordan Widmer

RE: Tentative plan of subdivision to create separate titles for a semi-detached dwelling on Lot 19, Block 19, Plan 5107HW, located east of 73 Street NW and south of 81 Avenue NW; **KING EDWARD PARK**

The Subdivision by Plan is APPROVED on March 30, 2023, subject to the following conditions:

1. that the owner enter into a Servicing Agreement with the City of Edmonton for the payment of the applicable drainage assessments, pursuant to Section 655 of the Municipal Government Act (contact development.coordination@edmonton.ca); and
2. that the owner pay all outstanding property taxes prior to the endorsement of the plan of survey.

Enclosure I is an attachment of the major advisements throughout the subdivision process. Enclosure II is a map of the subdivision and identifies major conditions and advisements of this approval.

Please be advised that the approval is valid for one (1) year from the date on which the subdivision approval is given to the application. An extension beyond that time may be granted by the City of Edmonton.

Please be advised that an appeal may be lodged in accordance to Section 678 of the Municipal Government Act with the Subdivision and Development Appeal Board, 10019 - 103 Avenue NW, Edmonton Alberta, T5J 0G9, within 14 days from the date of the receipt of this decision. The date of receipt of the decision is deemed to be seven (7) days from the date the decision is mailed.

The Subdivision Authority did not receive comments from adjacent landowners. The application complies with the regulations set out in the Edmonton Zoning Bylaw, the land is serviceable, and the proposal advances a more compact urban form. The Subdivision Authority is of the opinion, after considering factors set out in Section 7 of the Subdivision and Development Regulation, that the land is suitable for the purpose for which the subdivision is intended.

If you have further questions, please contact subdivisions@edmonton.ca.

Regards,

Blair McDowell
Subdivision Authority

BM/jm/Posse #464982611-001

Enclosure(s)

Please be advised of the following:

Next Steps for Subdivision Approval

- The next step in the subdivision process is to have a legal instrument prepared (ie. Plan of Survey) in order to register the approved subdivision. The legal instrument is then forwarded to the City for endorsement along with the endorsement fee (\$700.00 - 2023 Fees Schedule) and subsequently released to the applicant for registration at the Land Titles Office.

Transportation

- Access for future development must be to the adjacent alley in conformance with Mature Neighbourhood Overlay Section 814.3(17) of the Zoning Bylaw #12800.

Building / Site

- The owner shall ensure that any change in property boundaries does not cause any structures on site to become non-compliant with the Safety Codes Act and the Alberta Building Code. Permits may be required for such changes. Please contact 311 for more information.

Servicing

- The owner is required to make satisfactory arrangements for, and pay all costs associated with separate servicing to each lot, as well as the modification, relocation and/or removal of existing services. For further information, please contact: EPCOR Distribution & Transmission Inc. (780-412-4000), TELUS Communications (Edmonton) Inc. (Real Estate Division [Rights of Way] 780-508-2456), ATCO Gas (780-424-5222), and EPCOR Drainage Services (Water and Sewer Servicing 780-496-5444).
- The existing services (water and sanitary) enter the proposed subdivision approximately 3.4 m east of the west property line of Lot 19B off 81 Avenue and 3.66m west of the east property line of 19A . As per the EPCOR Drainage Services Bylaw and the EPCOR Water Services and Wastewater Treatment Bylaw, these services cannot cross the proposed property line.
- There is a deficiency in on-street hydrant spacing adjacent to the property. The applicant/owner is advised to review on-site fire protection requirements to ensure adequate coverage (contact EPCOR Water at 780-412-3955).
- If power service crosses the proposed property line the owner may be required to provide a blanket easement in favour of EPCOR Distribution & Transmission Inc. If required, said easement shall be registered prior to or concurrent with the final plan of survey (contact EPCOR Land Administration Group at 780-412-3252).

TENTATIVE PLAN


SHOWING SUBDIVISION OF

LOT 19, BLK.19, PLAN 5107 H.W.

IN THE

S.W.1/4 SEC.26, TWP.52, RGE.24, W.4 M.

EDMONTON, ALBERTA



NOTES:

- DISTANCES ARE APPROXIMATE AND ARE IN METRES AND DECIMALS THEREOF.
- AREA DEALT WITH BOUNDED THUS.

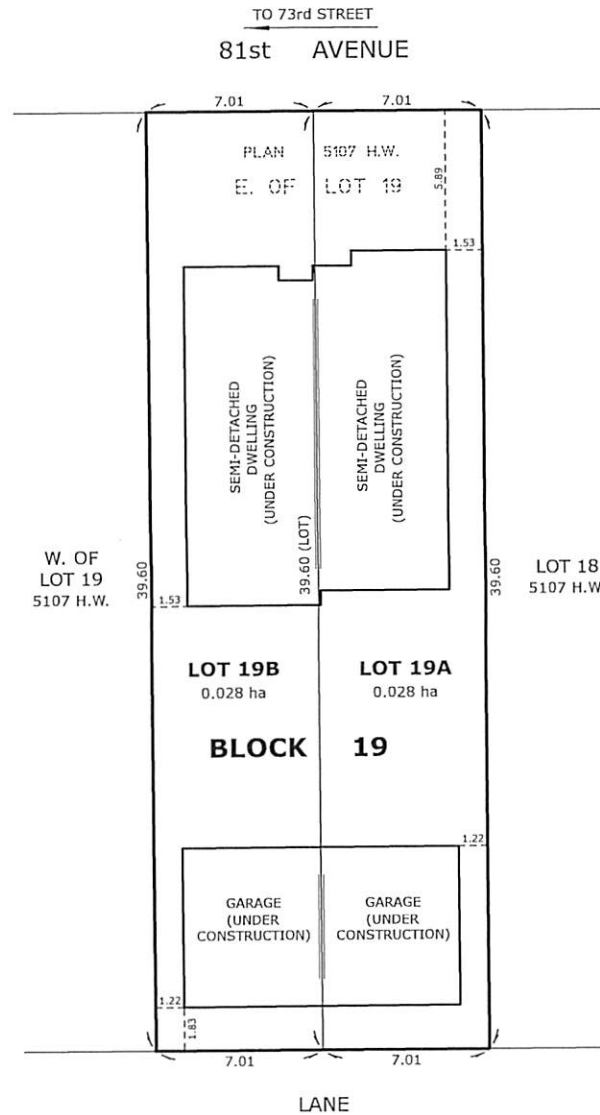


8929 - 20th Street N.W. | Edmonton AB, T6P 1K8 | T 780.464.5506 | F 780.464.4450 | hagensurveys.com
Your comprehensive surveying partner.

SURVEYOR'S STAMP



CALCULATED BY:	J.V.	DRAWN BY:	J.V.
DATE:	FEB. 23, 2023	REVISED:	--
DRAWING	23S0068T	FILE NO.	23S0068





Subdivision Authority

7th Floor, Edmonton Tower
10111 – 104 Avenue NW
Edmonton, Alberta T5J 0J4

March 30, 2023

File No. LDA23-0054

Hagen Surveys (1982) Ltd.
8929 20 Street NW
Edmonton, AB T6P 1K8

ATTENTION: Jordan Widmer

RE: Tentative plan of subdivision to create one (1) additional single detached residential lot from Lot 2, Block 42, Plan RN46 located west of 126 Street NW and north of 117 Avenue NW;
INGLEWOOD

The Subdivision by Plan is APPROVED on March 30, 2023, subject to the following conditions:

1. that the owner apply for a permit to demolish the existing dwelling and garage prior to endorsement of the final plan. Demolition permits can be obtained from Development Services. Apply online at www.edmonton.ca/permits; and
2. that the owner pay all outstanding property taxes prior to the endorsement of the plan of survey.

Enclosure I is an attachment of the major advisements throughout the subdivision process. Enclosure II is a map of the subdivision and identifies major conditions and advisements of this approval.

Please be advised that the approval is valid for one (1) year from the date on which the subdivision approval is given to the application. An extension beyond that time may be granted by the City of Edmonton.

Please be advised that an appeal may be lodged in accordance to Section 678 of the Municipal Government Act with the Subdivision and Development Appeal Board, 10019 - 103 Avenue NW, Edmonton Alberta, T5J 0G9, within 14 days from the date of the receipt of this decision. The date of receipt of the decision is deemed to be seven (7) days from the date the decision is mailed.

The Subdivision Authority received comments from adjacent landowners and community members. The application complies with the regulations set out in the Edmonton Zoning Bylaw, the land is serviceable, and the proposal advances a more compact urban form. The Subdivision Authority is of the opinion, after considering factors set out in Section 7 of the Subdivision and Development Regulation and the comments from adjacent landowners, that the land is suitable for the purpose for which the subdivision is intended.

If you have further questions, please contact subdivisions@edmonton.ca.

Regards,

Blair McDowell
Subdivision Authority

BM/jm/Posse #465017453-001

Enclosures

Please be advised of the following:

Next Steps for Subdivision Approval

- The next step in the subdivision process is to have a legal instrument prepared (ie. Plan of Survey) in order to register the approved subdivision. The legal instrument is then forwarded to the City for endorsement along with the endorsement fee (\$700.00 - 2023 Fees Schedule) and subsequently released to the applicant for registration at the Land Titles Office.

Transportation

- There are existing boulevard trees adjacent to the site on 126 Street NW that must be protected during construction. For information about tree protection please refer to the City of Edmonton's website (search "Trees and Construction").
- Any and all costs associated with tree work requests (removal, pruning or other) and/or remediation from damages are borne on to the proponent as per the Corporate Tree Management Policy (C456C). All work is to be carried out by Urban Forestry who can be contacted at citytrees@edmonton.ca. Removal of City of Edmonton trees must follow the Live Tree Removal Guidelines which include community notice and value compensation.
- Access for future development must be to the adjacent alley in conformance with Mature Neighbourhood Overlay Section 814.3(17) of the Zoning Bylaw #12800.

Building / Site

- The owner shall ensure that any change in property boundaries does not cause any structures on site to become non-compliant with the Safety Codes Act and the Alberta Building Code. Permits may be required for such changes. Please contact 311 for more information.

Servicing

- The owner is required to make satisfactory arrangements for, and pay all costs associated with separate servicing to each lot, as well as the modification, relocation and/or removal of existing services. For further information, please contact: EPCOR Distribution & Transmission Inc. (780-412-4000), TELUS Communications (Edmonton) Inc. (Real Estate Division [Rights of Way] 780-508-2456), ATCO Gas (780-424-5222), and EPCOR Drainage Services (Water and Sewer Servicing 780-496-5444).
- The existing services (water and sanitary) enter the proposed subdivision approximately 4.76 m south of the north property line of Lot 2B off Street/of the lane. As per the EPCOR Drainage Services Bylaw and the EPCOR Water Services and Wastewater Treatment Bylaw, these services cannot cross the proposed property line.
- There is a deficiency in on-street hydrant spacing adjacent to the property. The applicant/owner is advised to review on-site fire protection requirements to ensure adequate coverage (contact EPCOR Water at 780-412-3955).
- If power service crosses the proposed property line the owner may be required to provide a blanket easement in favour of EPCOR Distribution & Transmission Inc. If required, said easement shall be registered prior to or concurrent with the final plan of survey (contact EPCOR Land Administration Group at 780-412-3252).

TENTATIVE PLAN

SHOWING PROPOSED SUBDIVISION OF

LOT 2, BLK.42, PLAN RN46 (XLVI)

IN THE

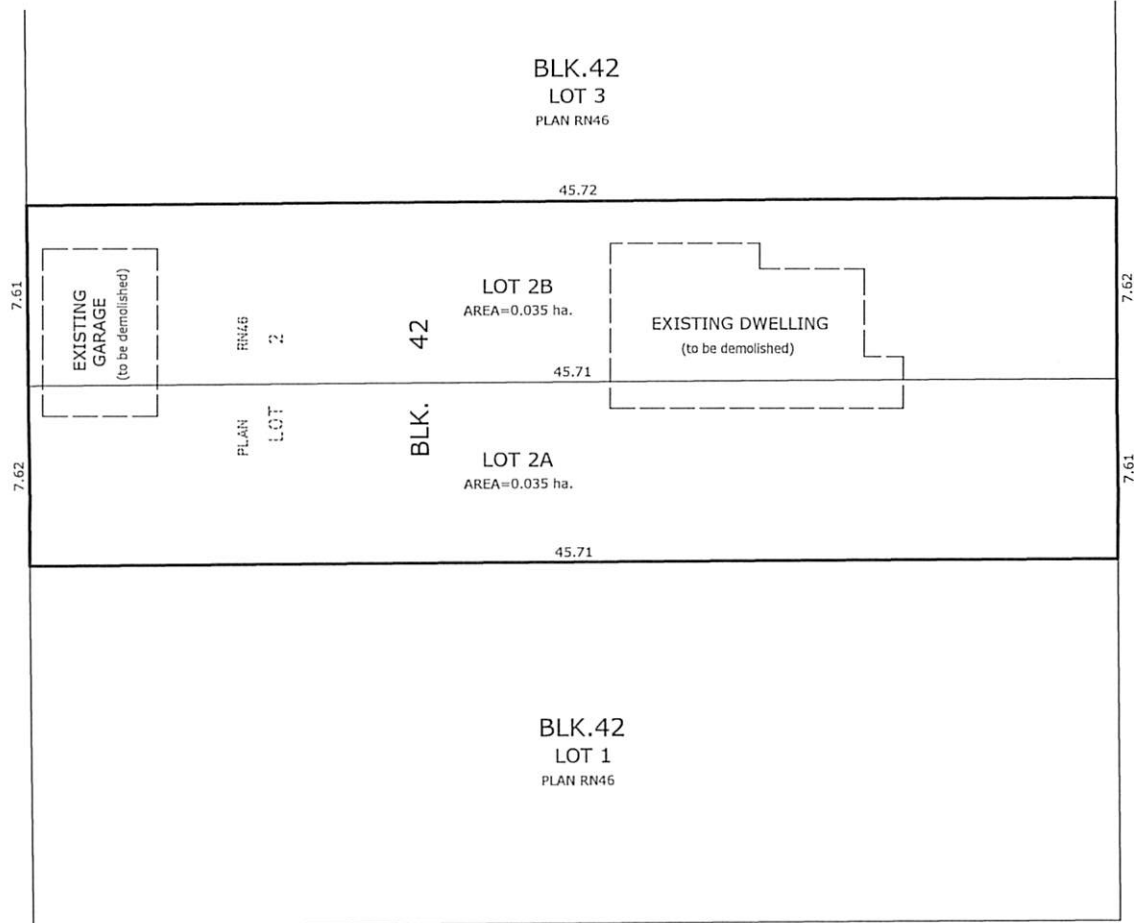
N.W.1/4 SEC.7, TWP.53, RGE.24, W.4M.

EDMONTON ALBERTA

SCALE 1:200 2023 R.W. SIMPSON, A.L.S.



LANE



126th STREET

117th AVENUE

NOTES:

- DISTANCES ARE APPROXIMATE AND ARE IN METRES AND DECIMALS THEREOF.
- AREA DEALT WITH BOUNDED THUS.



8929 - 20th Street N.W. | Edmonton AB, T6P 1K8 | T 780.464.5506 | F 780.464.4450 | hagensurveys.com
Your comprehensive surveying partner.

SURVEYOR'S STAMP



CALCULATED BY: DA	DRAWN BY: DA
DATE: Feb. 21, 2023	REVISED: Feb. 24, 2023
DRAWING 23S0061T	FILE NO. 23S0061

Thursday, March 23, 2023

10:00 am.



SUBDIVISION AUTHORITY MINUTES MEETING NO. 12

PRESENT	Blair McDowell, Chief Subdivision Officer	
1.	ADOPTION OF AGENDA	
MOVED	Blair McDowell That the Subdivision Authority Agenda for the March 23, 2023 meeting be adopted as Amended.	
FOR THE MOTION	Blair McDowell	CARRIED
2.	ADOPTION OF MINUTES	
MOVED	Blair McDowell That the Subdivision Authority Minutes for the March 16, 2023 meeting be adopted.	
FOR THE MOTION	Blair McDowell	CARRIED
3.	OLD BUSINESS	
4.	NEW BUSINESS	
1.	LDA22-0514 402498871-001	Tentative plan of subdivision to create 115 single detached residential lots, 40 row housing lots, one (1) multi-unit housing lot (MHL), one (1) Public Utility lot, and one (1) other lot from Block 18, Plan 716 TR; Block 19, Plan 716 TR; and Block A, Plan 4862 NY located north of 23 Avenue NW and east of 199 Street NW; THE UPLANDS
MOVED	Blair McDowell That the application for subdivision be Approved.	
FOR THE MOTION	Blair McDowell	CARRIED
2.	LDA22-0560 444093522-001	Tentative plan of subdivision to create 21 single detached residential lots, 18 semi-detached residential lots from Lot C, Block 1, Plan 222 2597 and Lot A, Block 1, Plan 212 2223, located north of Maskekosihk Trail and west of 199 Street NW; THE UPLANDS
MOVED	Blair McDowell That the application for subdivision be Approved as Amended.	
FOR THE MOTION	Blair McDowell	CARRIED

3.	LDA20-0408 379597079-001	REVISION of conditionally approved tentative plan of subdivision to create 11 single detached residential lots from Block C, Plan 4185 NY and Lot D, Plan 540 RS, located south of 146 Avenue NW and east of 140 Street NW; CUMBERLAND
MOVED		Blair McDowell That the application for subdivision be Approved.
FOR THE MOTION		Blair McDowell CARRIED
4.	LDA23-0036 461243863-001	Tentative plan of subdivision to create separate titles for a semi-detached dwelling from Lot 5, Block 37, Plan 185HW, located west of 152 Street NW and south of 99 Avenue NW; WEST JASPER PLACE
MOVED		Blair McDowell That the application for subdivision be Approved.
FOR THE MOTION		Blair McDowell CARRIED
5.	LDA23-0037 463366408-001	Tentative plan of subdivision to create two single detached residential lots from Lots 14-16, Block 136, Plan 2804AF, located east of 135 Street NW and south of 102 Avenue NW; GLENORA
MOVED		Blair McDowell That the application for subdivision be Approved.
FOR THE MOTION		Blair McDowell CARRIED
6.	LDA23-0041 463538944-001	Tentative plan of subdivision to create one (1) additional single detached residential lot from Lot 17, Block 7A, Plan 1839 KS, located east of 151 Street NW and south of 90 Avenue NW; JASPER PARK
MOVED		Blair McDowell That the application for subdivision be Approved.
FOR THE MOTION		Blair McDowell CARRIED
7.	LDA23-0044 463983270-001	Tentative plan of subdivision to create one (1) additional single detached residential lot from Lot 18, Block 3, Plan 2602 HW, located east of 151 Street NW and south of 90 Avenue NW; GLENORA
MOVED		Blair McDowell That the application for subdivision be Approved as Amended.
FOR THE MOTION		Blair McDowell CARRIED
5.	ADJOURNMENT The meeting adjourned at 10:15 a.m.	