








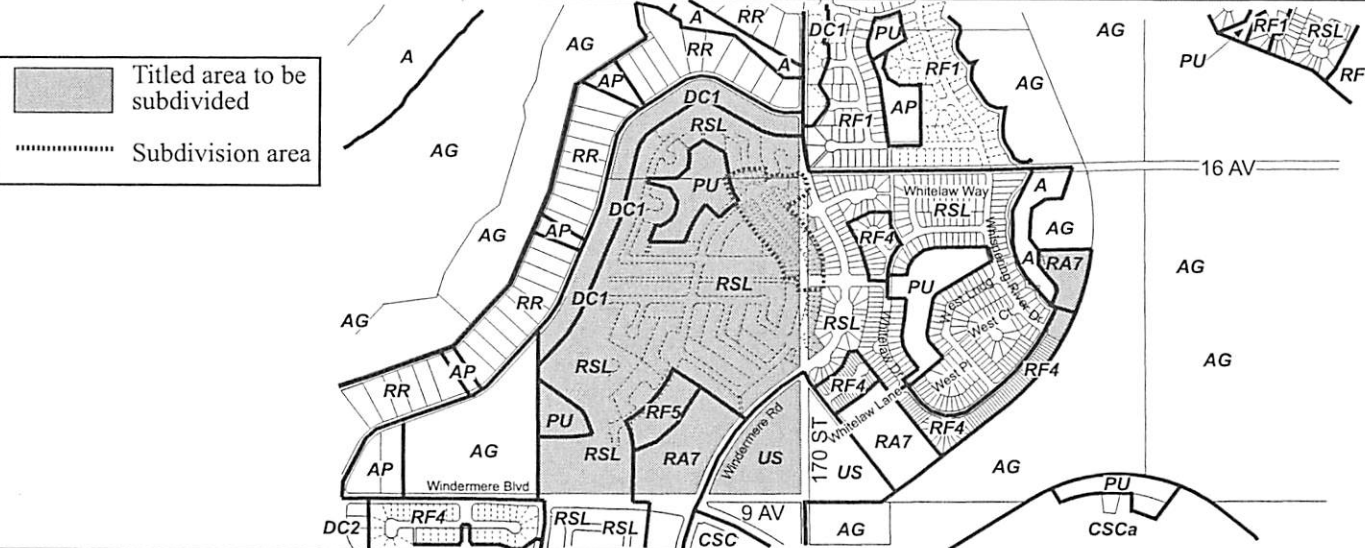




SUBDIVISION CONDITIONS OF APPROVAL MAP

July 14, 2011

LDA11-0135

	Limit of proposed subdivision		Include in Engineering Drawings
	Amend subdivision boundary to include the full intersection of Walkowski Way and Whitelaw Gate		12m temporary gravel turnaround with bollards or mini-barriers
	1.8m Uniform Screen Fence as per Zoning Bylaw		Water Connection
	Staging line		1.2m Uniform fence
	Construct Windermere Wynd to a collector standard		



	Titled area to be subdivided
	Subdivision area