











-  TRAFFIC CALMING CURB
-  CYCLE TRACK
-  FLEX POST - GREEN / YELLOW
-  SIGN POLE
-  MARKINGS 10cm WHITE SOLID
-  MARKINGS 20cm WHITE 6:3
-  MARKING 20cm WHITE 1.5:1.5
-  MARKING 10cm YELLOW SOLID
-  BICYCLE SYMBOL FOR RESERVED USE LANE
-  BICYCLE CROSSING LANE

TOWARD 131 AVENUE  
 SAFE MOBILITY IMPROVEMENTS  
 FINAL DESIGN - SUBJECT TO SITE CONDITIONS

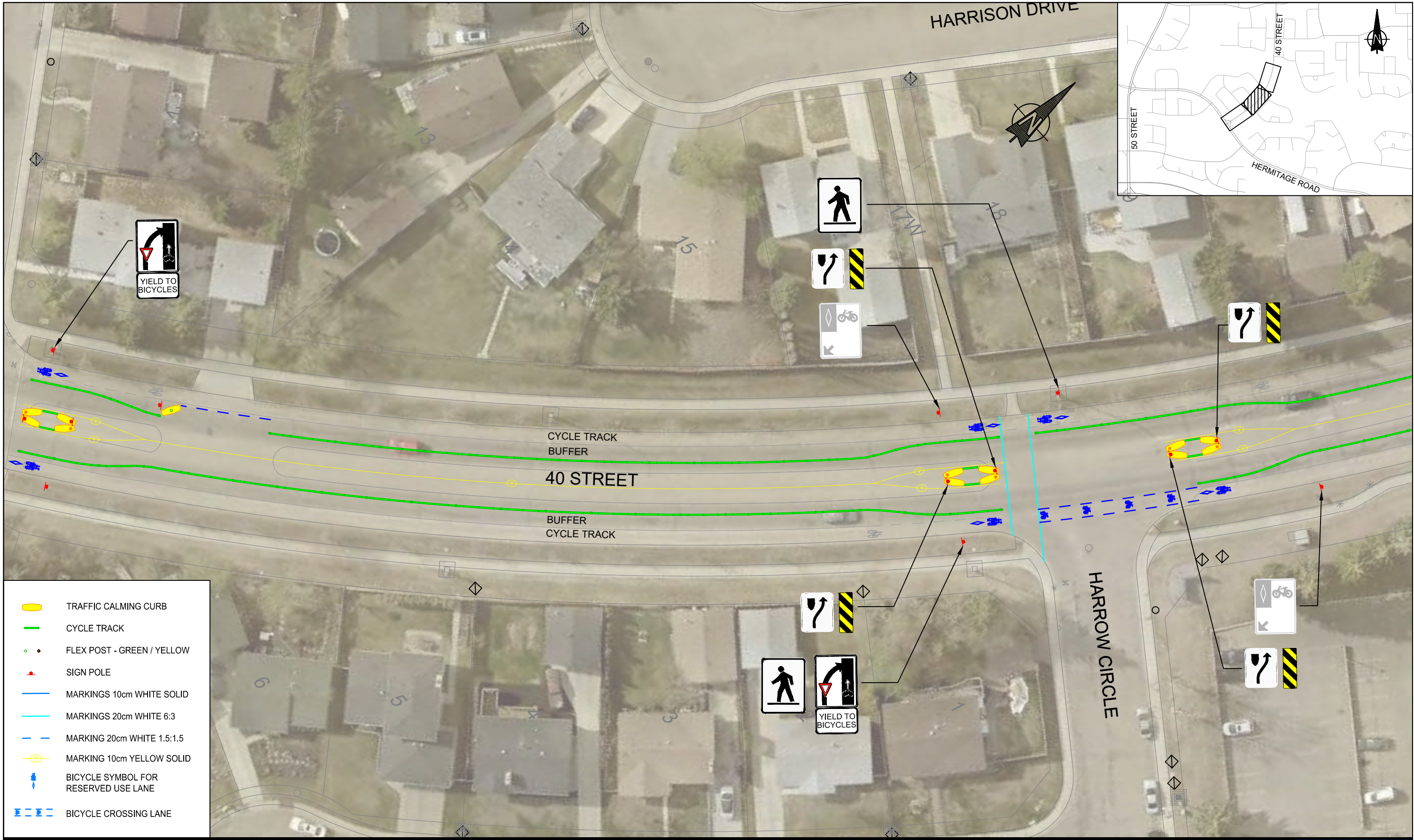
40 STREET











01

SAFE MOBILITY  
 PARKS AND ROADS  
 CITY OPERATIONS

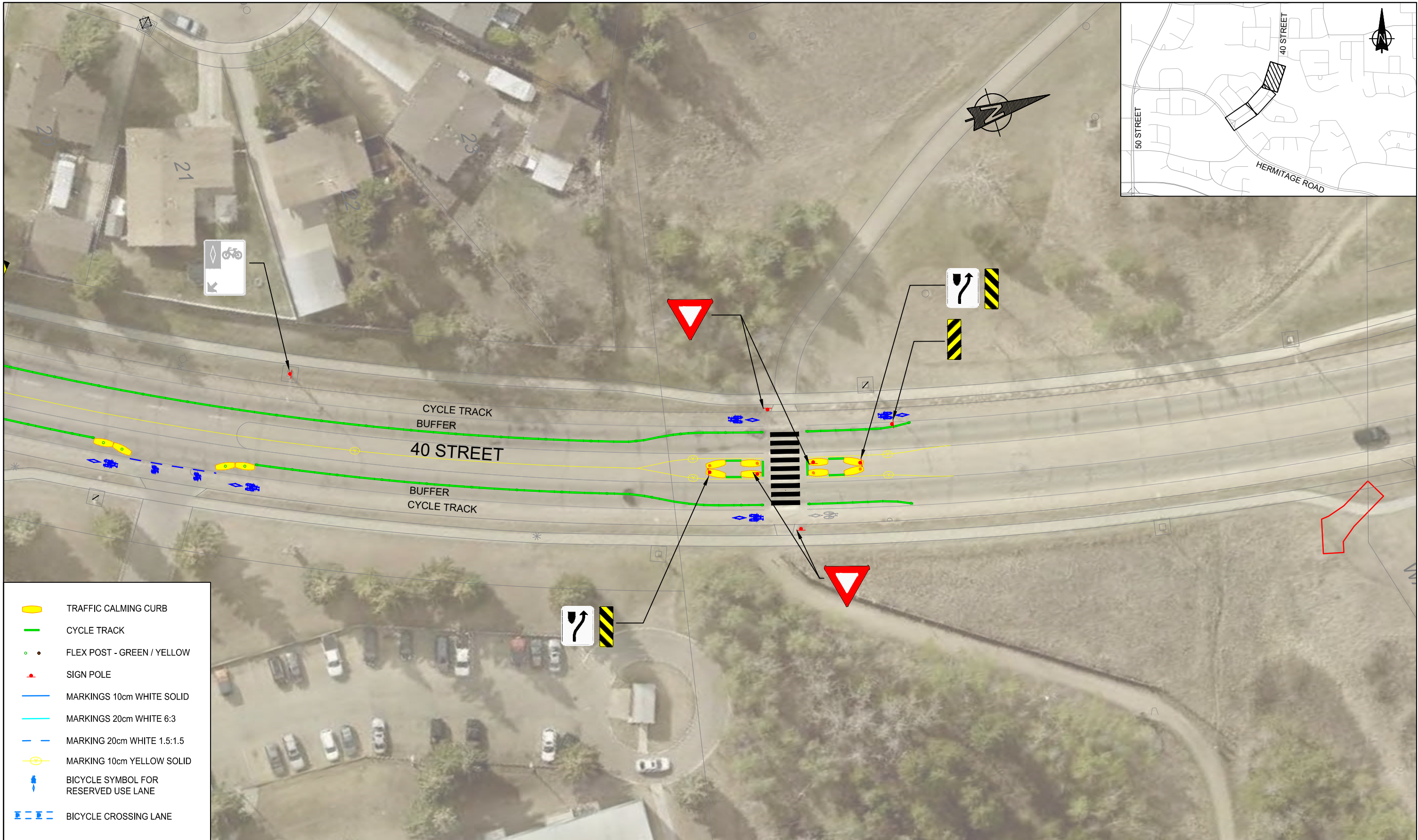
JUNE 21, 2024





-  TRAFFIC CALMING CURB
-  CYCLE TRACK
-  FLEX POST - GREEN / YELLOW
-  SIGN POLE
-  MARKINGS 10cm WHITE SOLID
-  MARKINGS 20cm WHITE 6:3
-  MARKING 20cm WHITE 1.5:1.5
-  MARKING 10cm YELLOW SOLID
-  BICYCLE SYMBOL FOR RESERVED USE LANE
-  BICYCLE CROSSING LANE

TOWARD 131 AVENUE  
 SAFE MOBILITY IMPROVEMENTS  
 FINAL DESIGN – SUBJECT TO SITE CONDITIONS



TOWARD 131 AVENUE  
SAFE MOBILITY IMPROVEMENTS  
FINAL DESIGN - SUBJECT TO SITE CONDITIONS

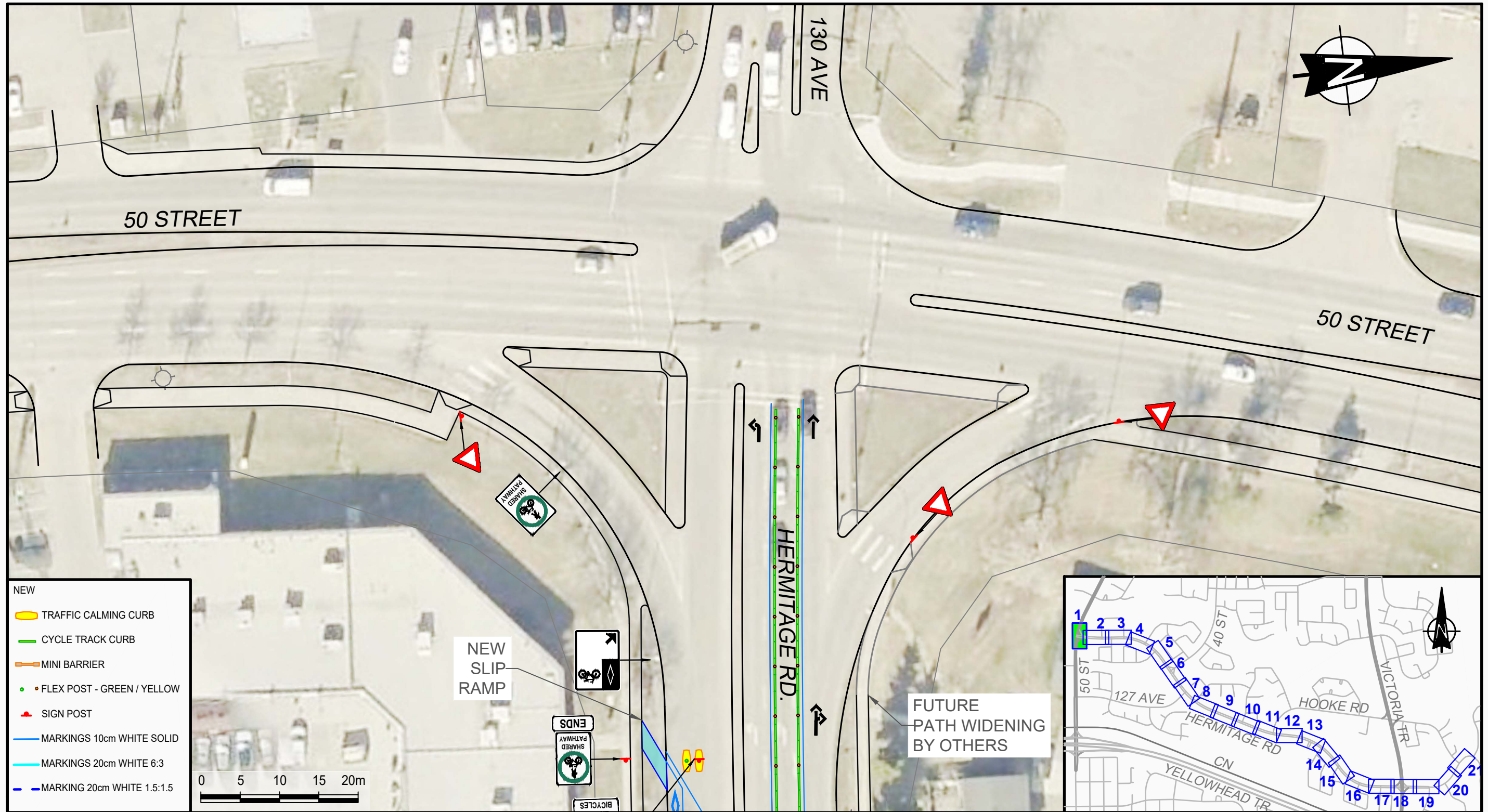
**40 STREET**

**03**

SAFE MOBILITY  
PARKS AND ROADS  
CITY OPERATIONS

JUNE 21, 2024





TOWARDS 40  
 SAFE MOBILITY IMPROVEMENTS  
 FINAL DESIGN - SUBJECT TO SITE CONDITIONS

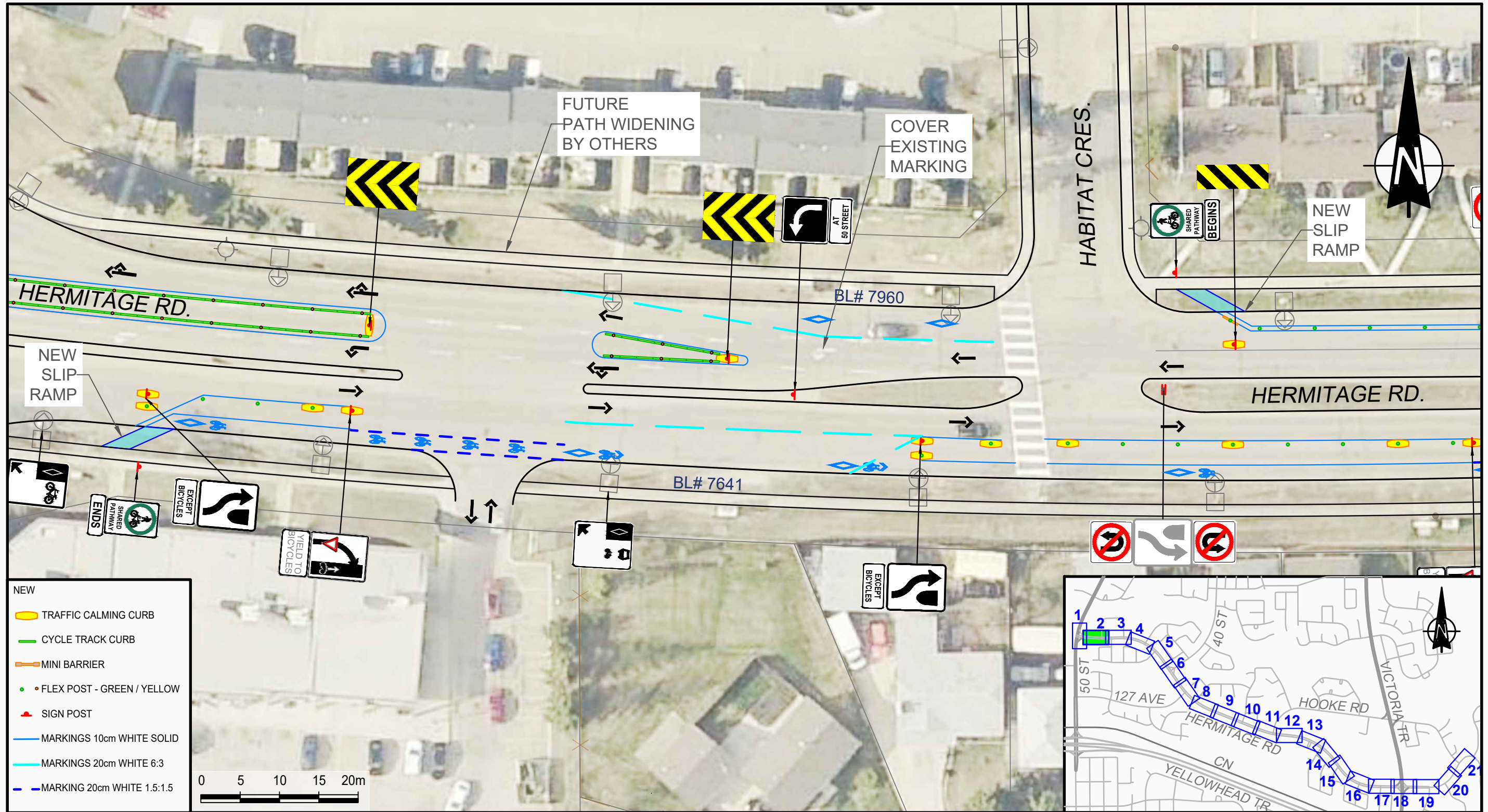
**HERMITAGE ROAD**

**50 STREET - 01**

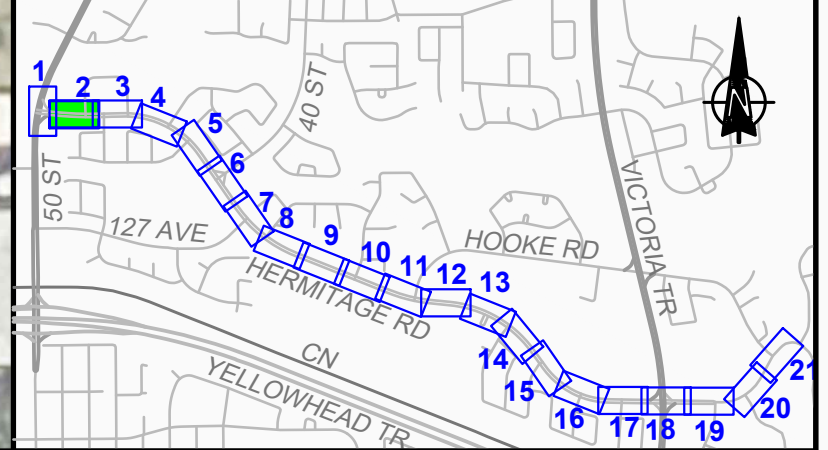
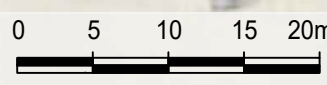
SAFE MOBILITY  
 PARKS AND ROADS  
 CITY OPERATIONS

July 2, 2024





- NEW**
- TRAFFIC CALMING CURB
  - CYCLE TRACK CURB
  - MINI BARRIER
  - FLEX POST - GREEN / YELLOW
  - SIGN POST
  - MARKINGS 10cm WHITE SOLID
  - MARKINGS 20cm WHITE 6:3
  - MARKING 20cm WHITE 1.5:1.5



TOWARDS 40  
 SAFE MOBILITY IMPROVEMENTS  
 FINAL DESIGN - SUBJECT TO SITE CONDITIONS

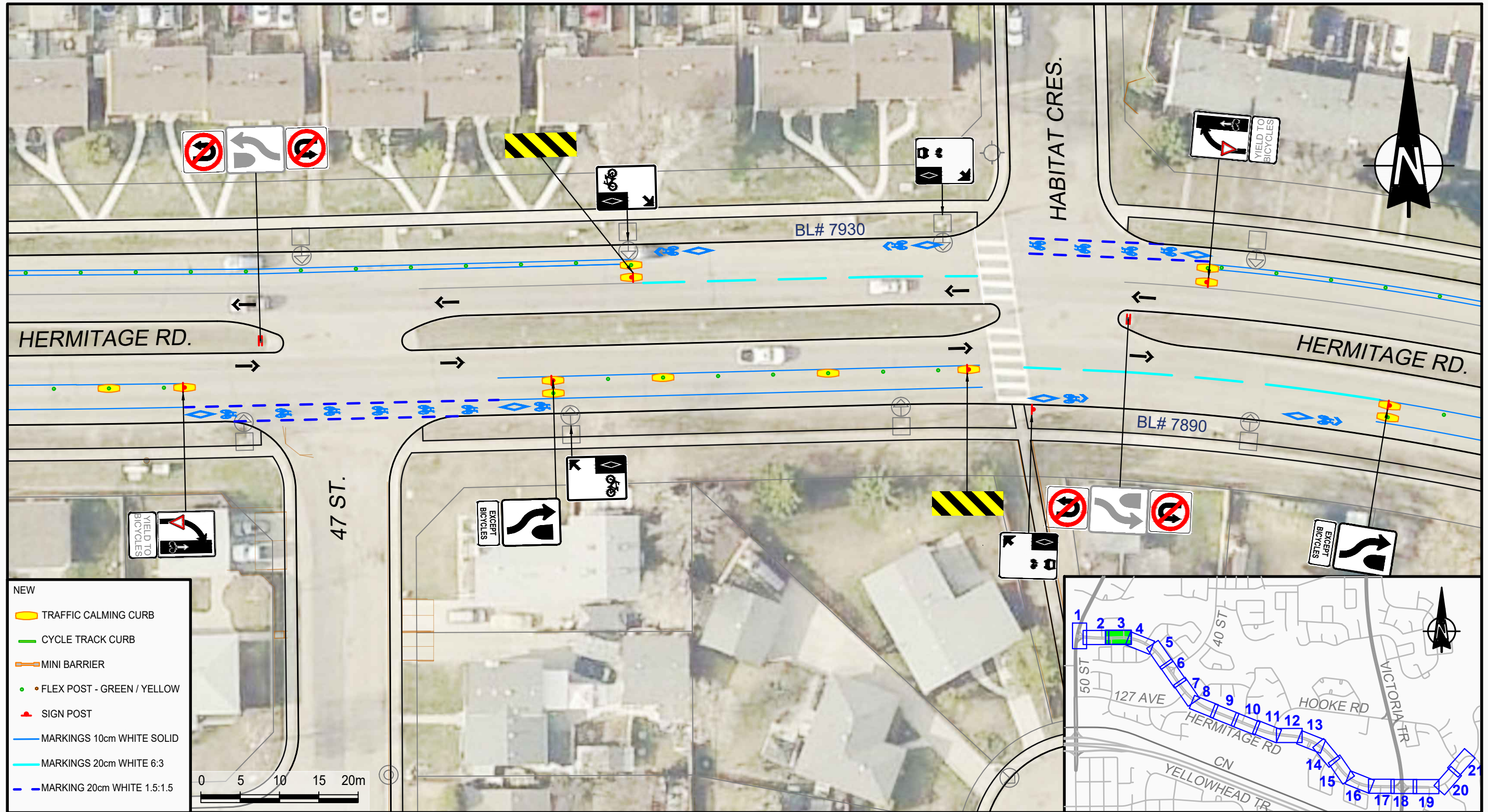
**HERMITAGE ROAD**

**HABITAT CRES. WEST - 02**

SAFE MOBILITY  
 PARKS AND ROADS  
 CITY OPERATIONS

July 2, 2024





TOWARDS 40  
 SAFE MOBILITY IMPROVEMENTS  
 FINAL DESIGN - SUBJECT TO SITE CONDITIONS

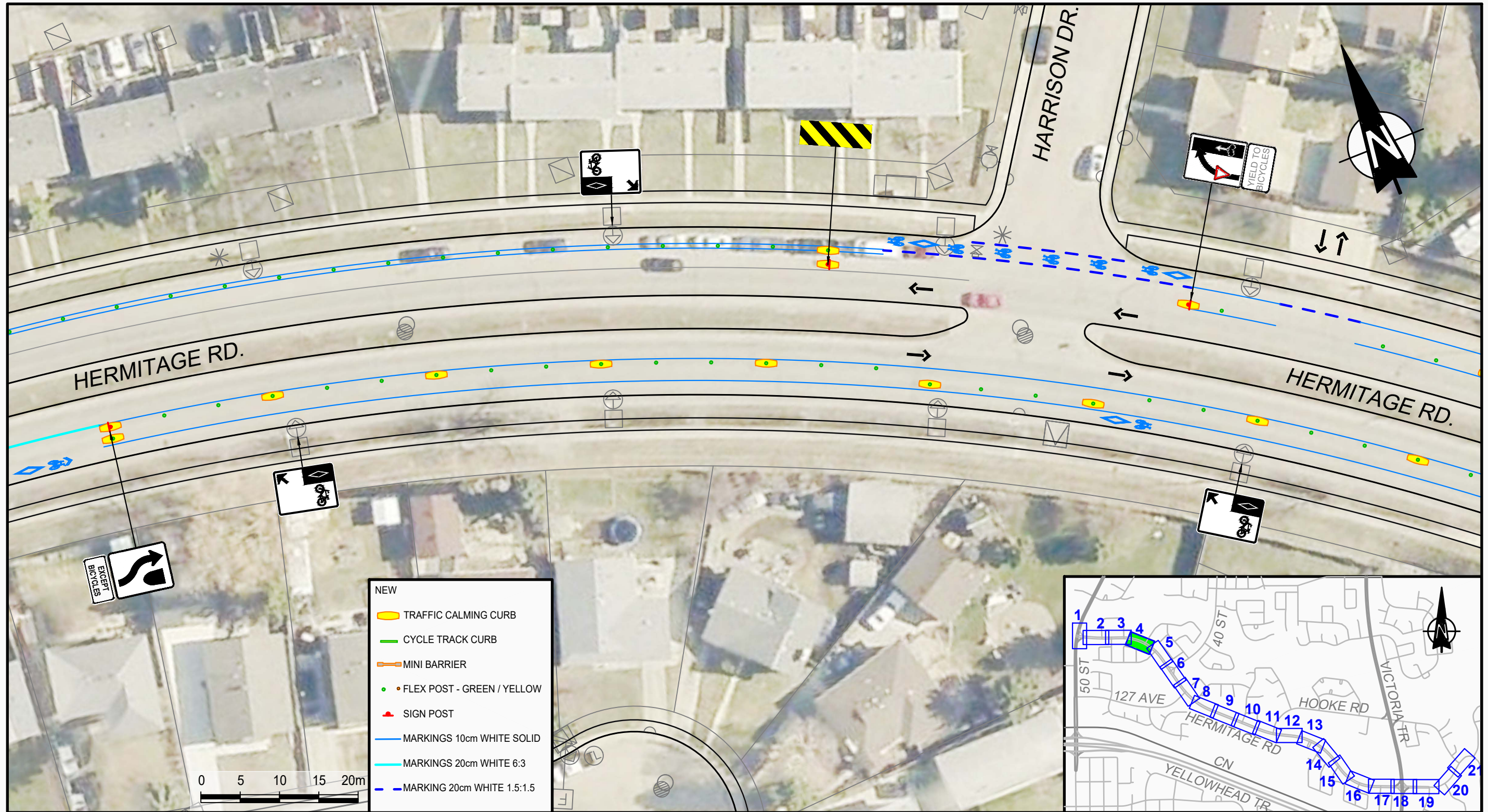
**HERMITAGE ROAD**

**47 STREET - 03**

SAFE MOBILITY  
 PARKS AND ROADS  
 CITY OPERATIONS

July 2, 2024





TOWARDS 40  
 SAFE MOBILITY IMPROVEMENTS  
 FINAL DESIGN - SUBJECT TO SITE CONDITIONS

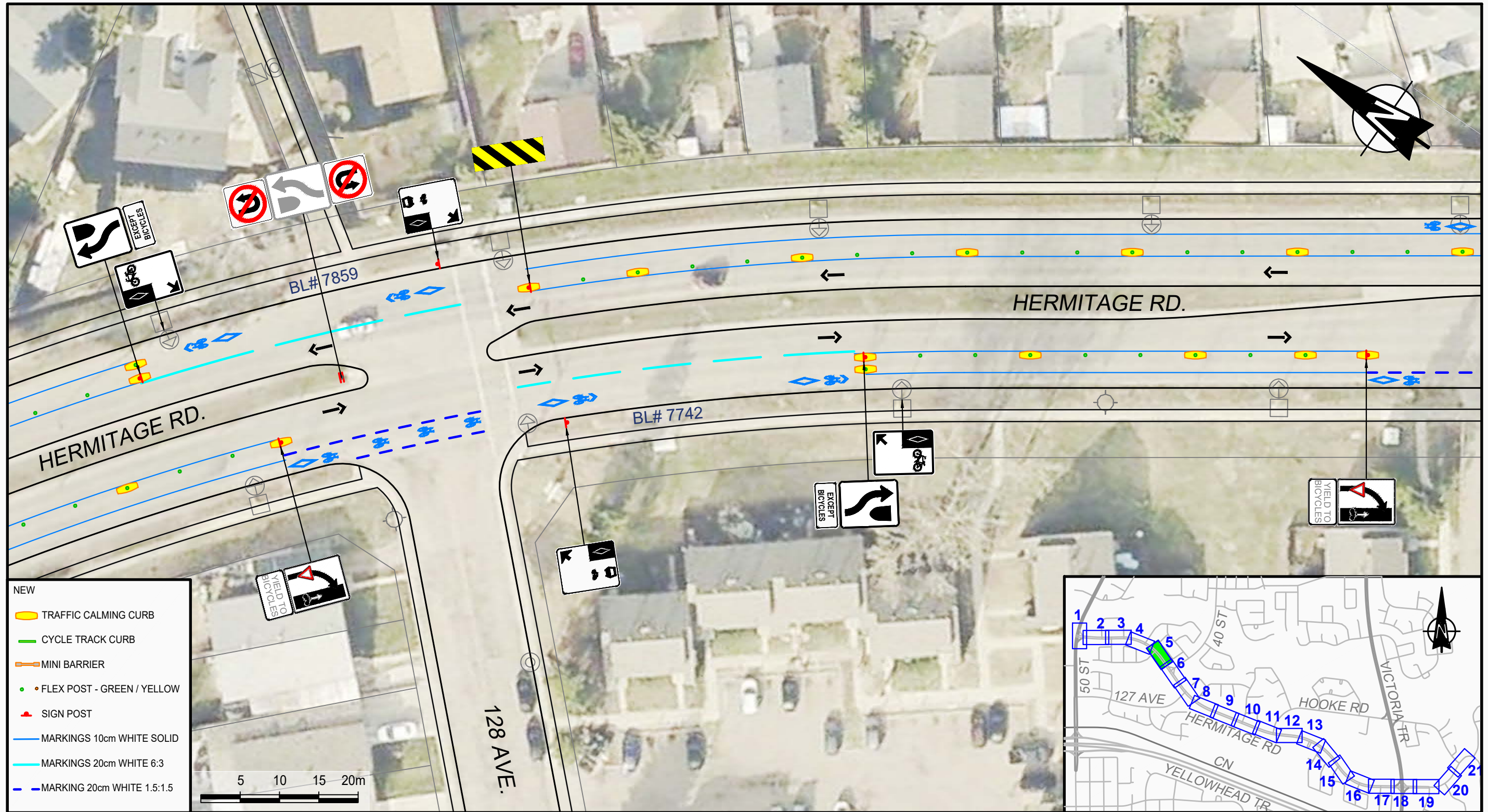
**HERMITAGE ROAD**

**HARRISON DRIVE - 04**

SAFE MOBILITY  
 PARKS AND ROADS  
 CITY OPERATIONS

July 2, 2024





TOWARDS 40  
 SAFE MOBILITY IMPROVEMENTS  
 FINAL DESIGN - SUBJECT TO SITE CONDITIONS

**HERMITAGE ROAD**

**128 AVENUE - 05**


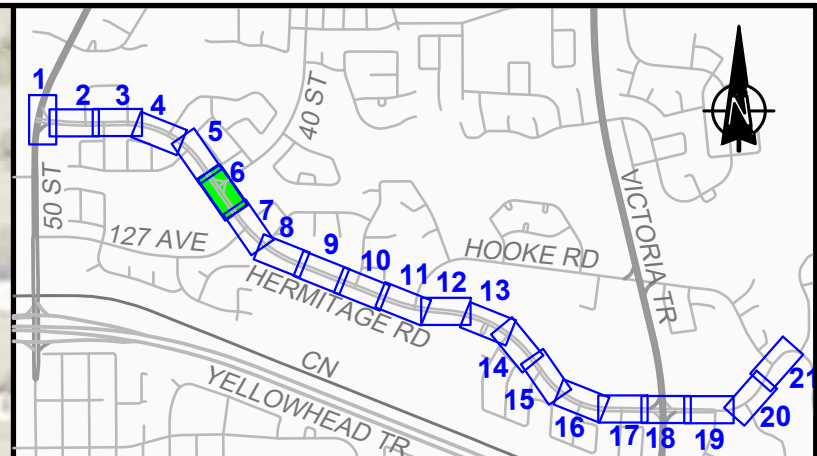
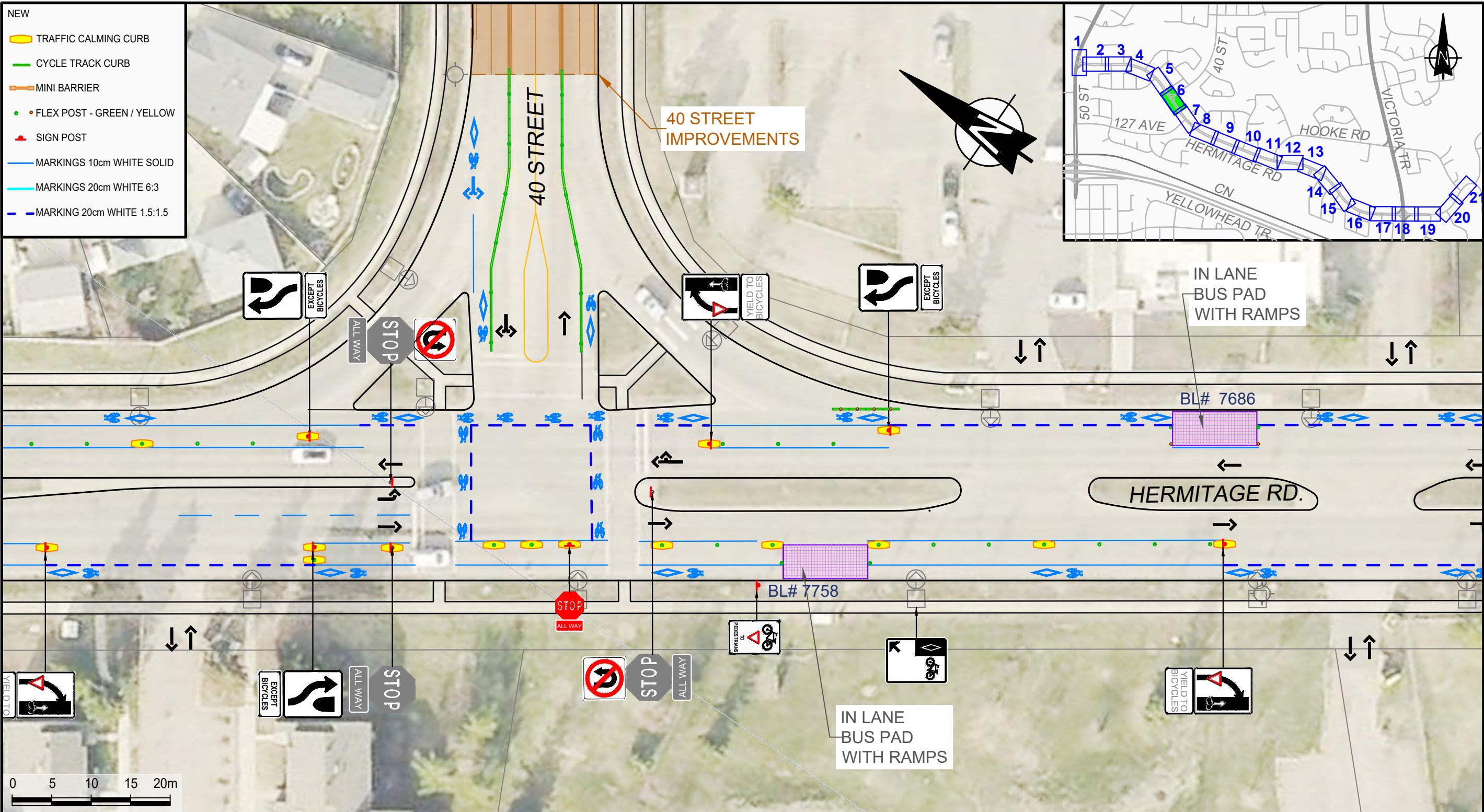
SAFE MOBILITY  
 PARKS AND ROADS  
 CITY OPERATIONS

July 2, 2024





- NEW
-  TRAFFIC CALMING CURB
  -  CYCLE TRACK CURB
  -  MINI BARRIER
  -  FLEX POST - GREEN / YELLOW
  -  SIGN POST
  -  MARKINGS 10cm WHITE SOLID
  -  MARKINGS 20cm WHITE 6:3
  -  MARKING 20cm WHITE 1.5:1.5



TOWARDS 40  
 SAFE MOBILITY IMPROVEMENTS  
 FINAL DESIGN - SUBJECT TO SITE CONDITIONS

**HERMITAGE ROAD**

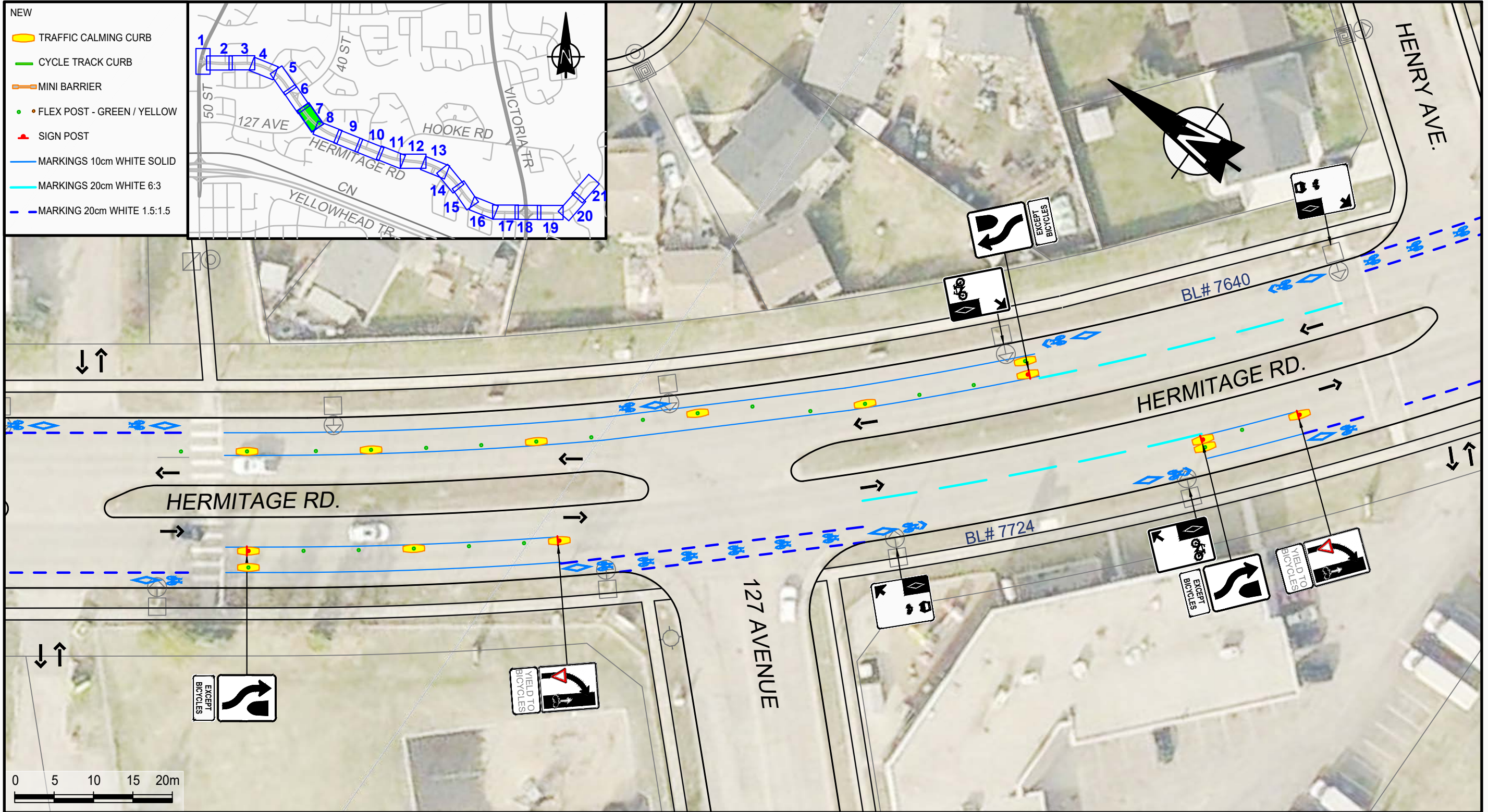
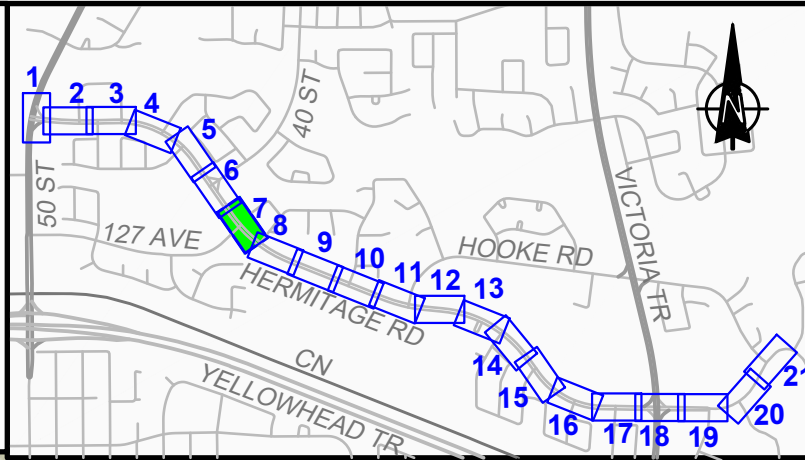
**40 STREET - 06**

SAFE MOBILITY  
 PARKS AND ROADS  
 CITY OPERATIONS

July 2, 2024



- NEW
-  TRAFFIC CALMING CURB
  -  CYCLE TRACK CURB
  -  MINI BARRIER
  -  FLEX POST - GREEN / YELLOW
  -  SIGN POST
  -  MARKINGS 10cm WHITE SOLID
  -  MARKINGS 20cm WHITE 6:3
  -  MARKING 20cm WHITE 1.5:1.5



TOWARDS 40  
 SAFE MOBILITY IMPROVEMENTS  
 FINAL DESIGN - SUBJECT TO SITE CONDITIONS

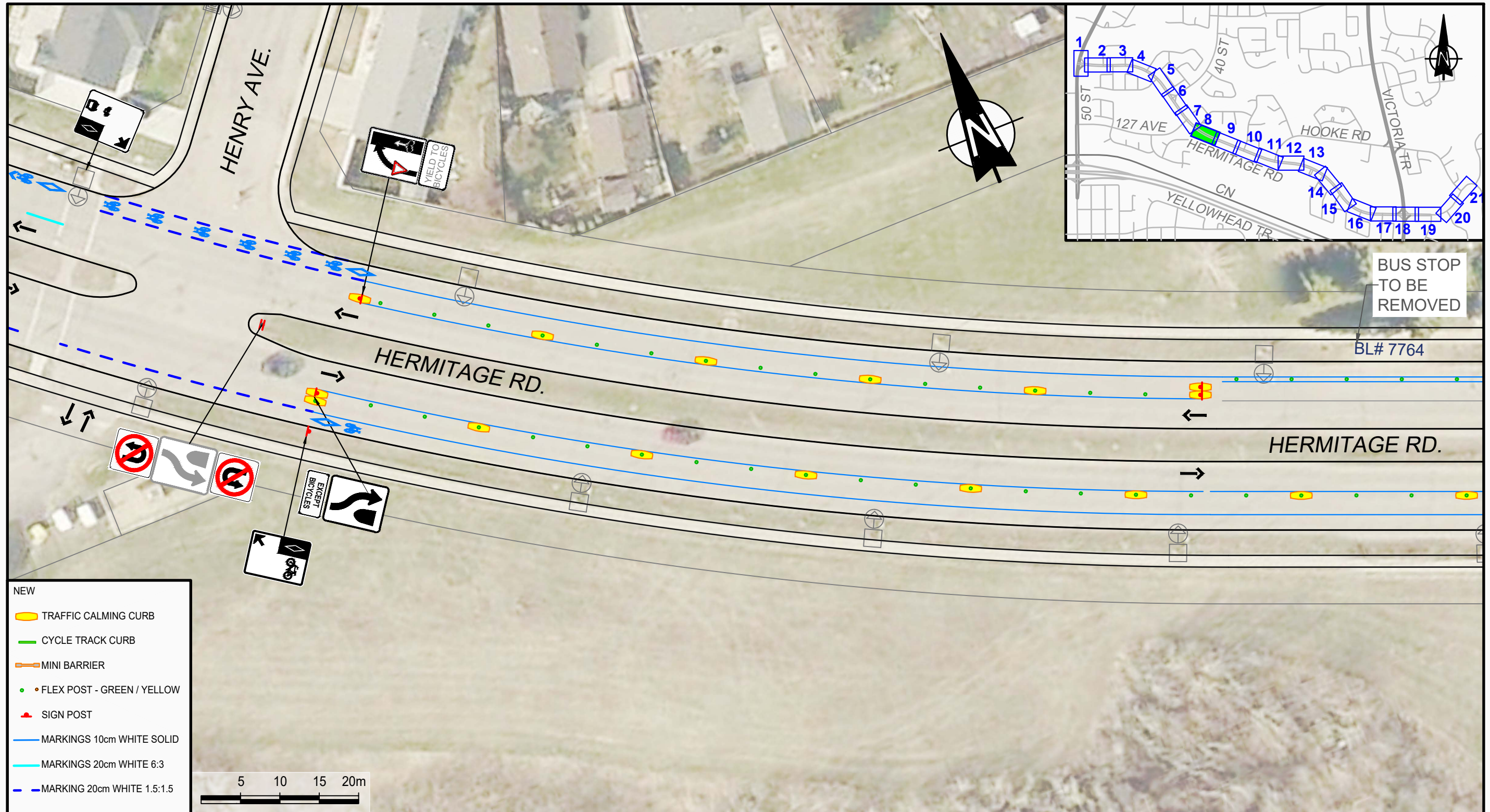
**HERMITAGE ROAD**

**127 AVENUE - 07**

SAFE MOBILITY  
 PARKS AND ROADS  
 CITY OPERATIONS

July 2, 2024





TOWARDS 40  
 SAFE MOBILITY IMPROVEMENTS  
 FINAL DESIGN – SUBJECT TO SITE CONDITIONS

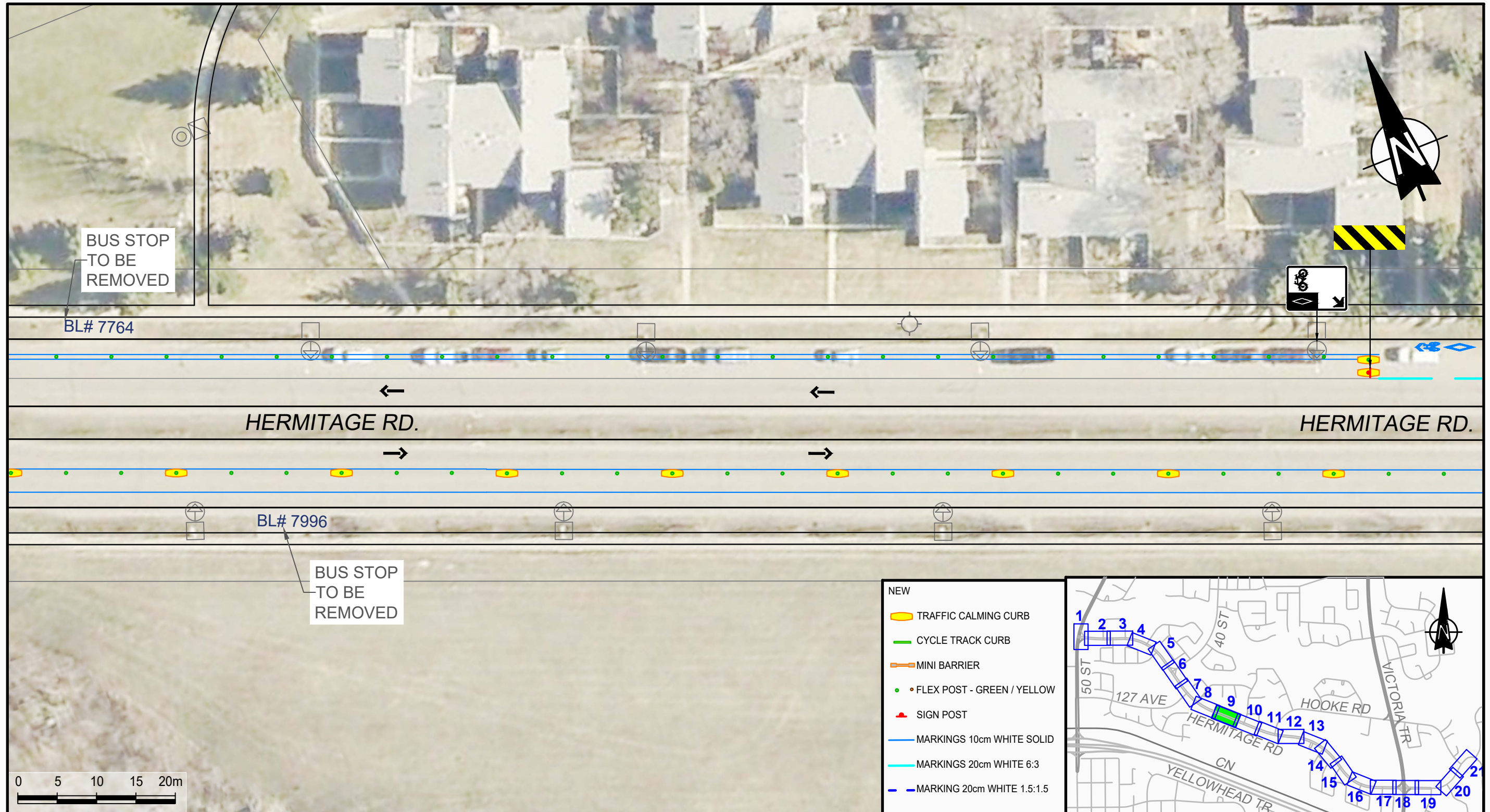
**HERMITAGE ROAD**

**HENRY AVENUE – 08**

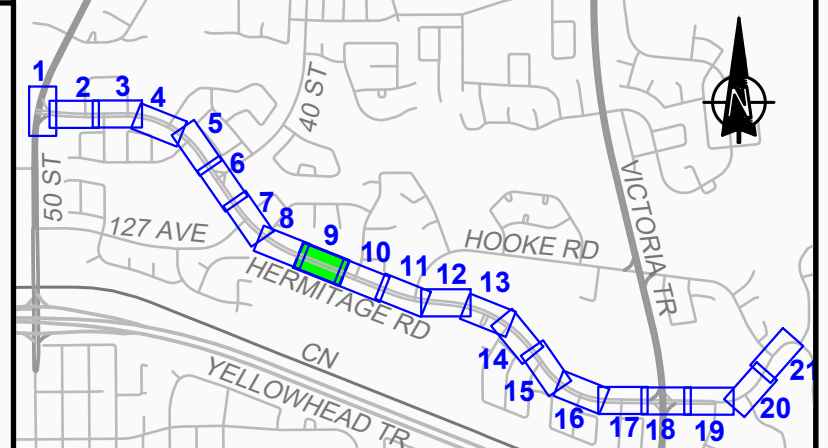
SAFE MOBILITY  
 PARKS AND ROADS  
 CITY OPERATIONS

July 2, 2024





- NEW
- TRAFFIC CALMING CURB
  - CYCLE TRACK CURB
  - MINI BARRIER
  - FLEX POST - GREEN / YELLOW
  - SIGN POST
  - MARKINGS 10cm WHITE SOLID
  - MARKINGS 20cm WHITE 6:3
  - MARKING 20cm WHITE 1.5:1.5



TOWARDS 40  
 SAFE MOBILITY IMPROVEMENTS  
 FINAL DESIGN - SUBJECT TO SITE CONDITIONS

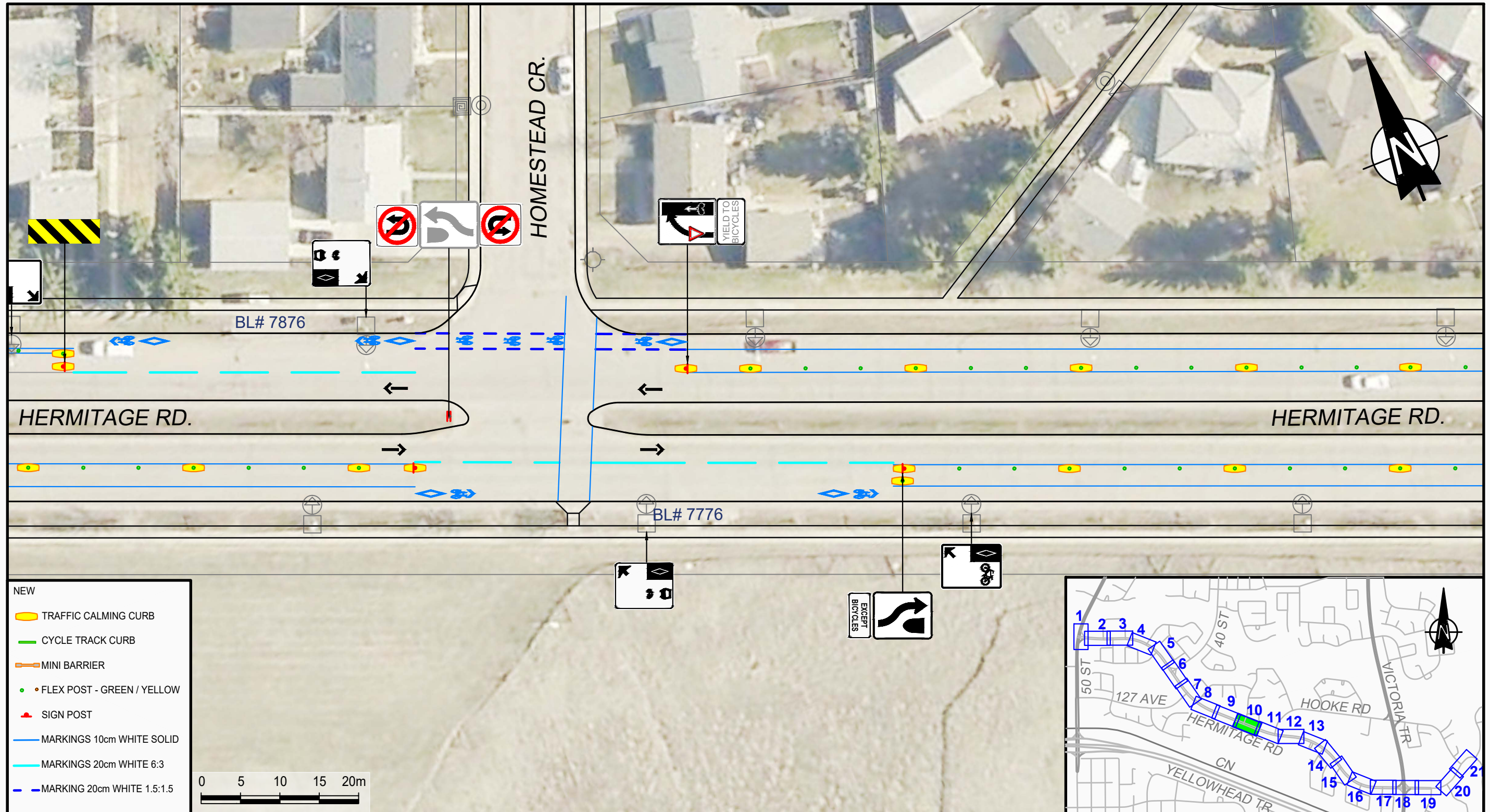
**HERMITAGE ROAD**

**BETWEEN HENRY AND HOMESTEADER - 09**

SAFE MOBILITY  
 PARKS AND ROADS  
 CITY OPERATIONS

July 2, 2024





TOWARDS 40  
 SAFE MOBILITY IMPROVEMENTS  
 FINAL DESIGN - SUBJECT TO SITE CONDITIONS

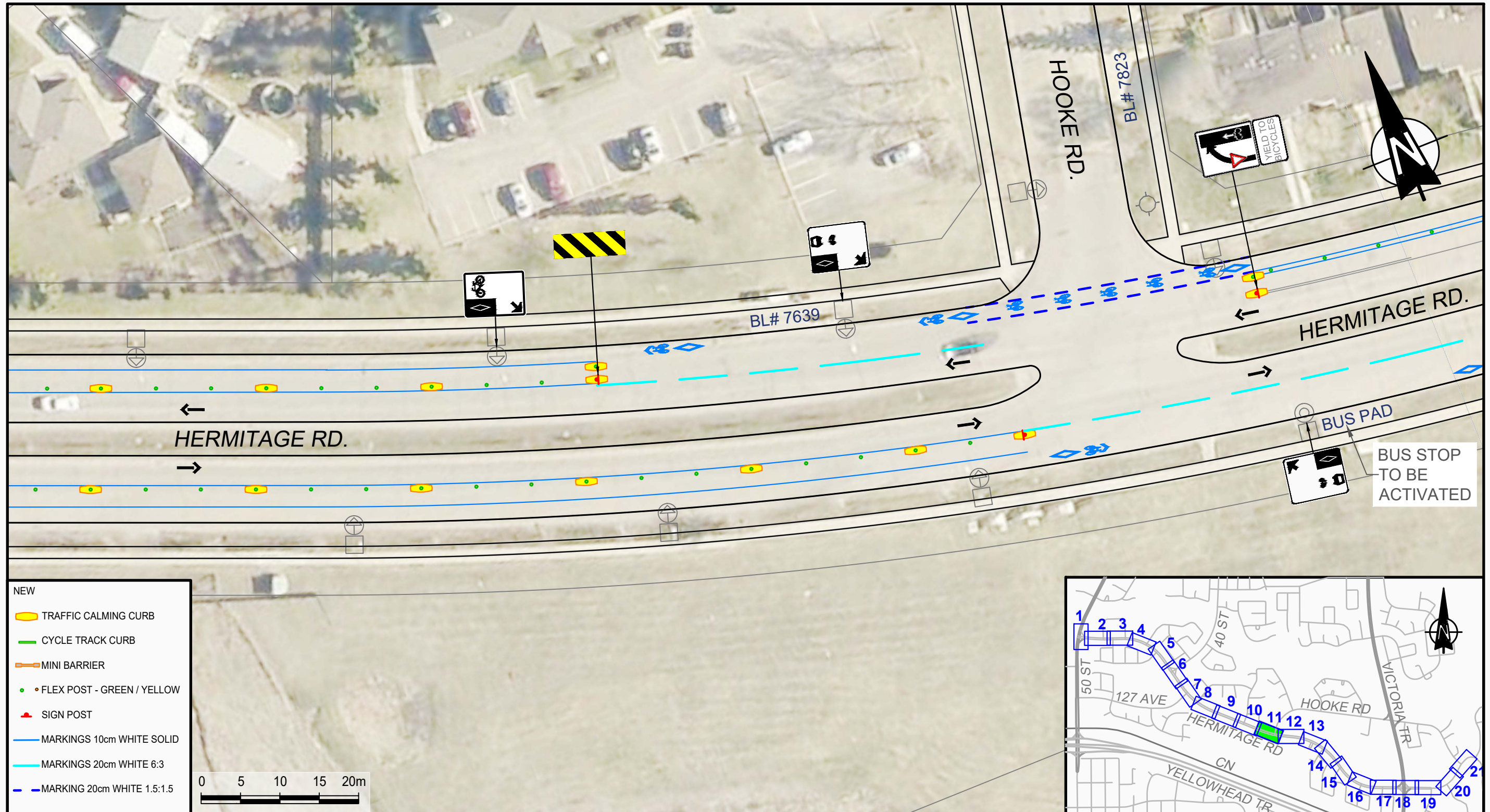
**HERMITAGE ROAD**

**HOMESTEADER CRES. - 10**

SAFE MOBILITY  
 PARKS AND ROADS  
 CITY OPERATIONS

July 2, 2024





TOWARDS 40  
 SAFE MOBILITY IMPROVEMENTS  
 FINAL DESIGN – SUBJECT TO SITE CONDITIONS

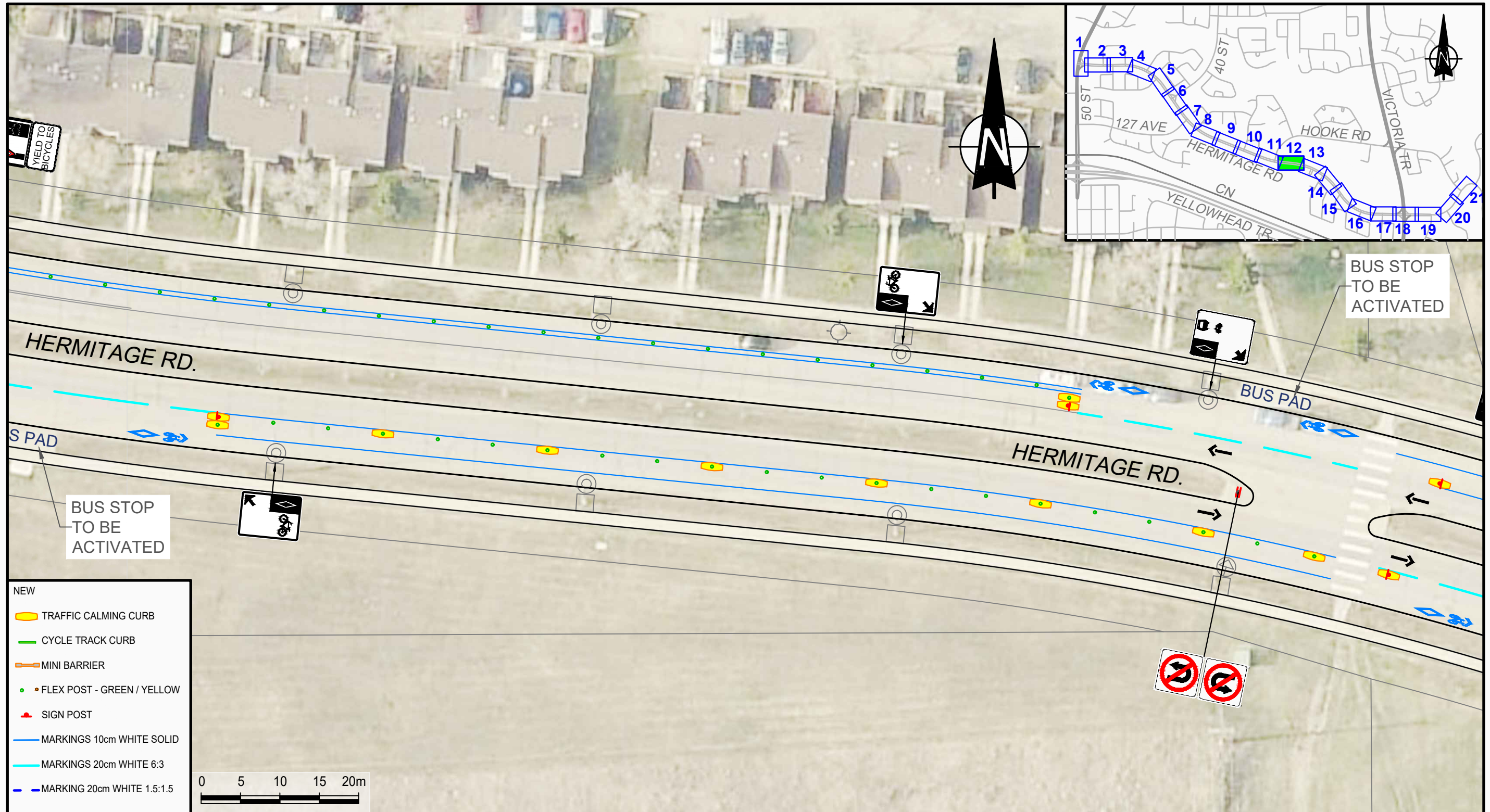
**HERMITAGE ROAD**

**HOOKE ROAD – 11**

SAFE MOBILITY  
 PARKS AND ROADS  
 CITY OPERATIONS

July 2, 2024





TOWARDS 40  
 SAFE MOBILITY IMPROVEMENTS  
 FINAL DESIGN - SUBJECT TO SITE CONDITIONS

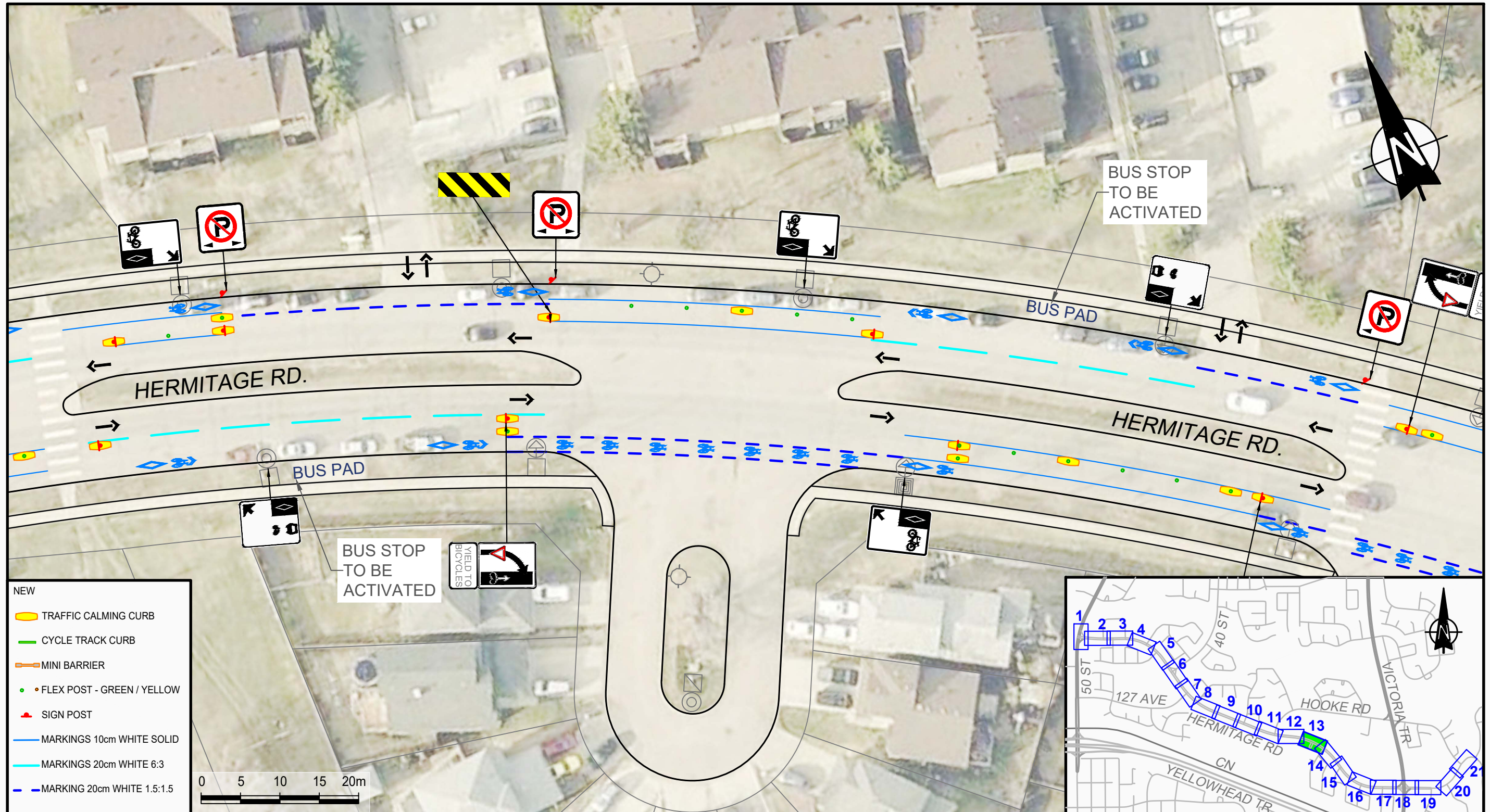
**HERMITAGE ROAD**

**EAST OF HOOKE ROAD WEST - 12**

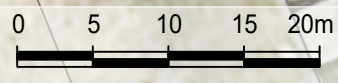
SAFE MOBILITY  
 PARKS AND ROADS  
 CITY OPERATIONS

July 3, 2024





- NEW
- TRAFFIC CALMING CURB
  - CYCLE TRACK CURB
  - MINI BARRIER
  - FLEX POST - GREEN / YELLOW
  - SIGN POST
  - MARKINGS 10cm WHITE SOLID
  - MARKINGS 20cm WHITE 6:3
  - MARKING 20cm WHITE 1.5:1.5



TOWARDS 40  
 SAFE MOBILITY IMPROVEMENTS  
 FINAL DESIGN - SUBJECT TO SITE CONDITIONS

**HERMITAGE ROAD**

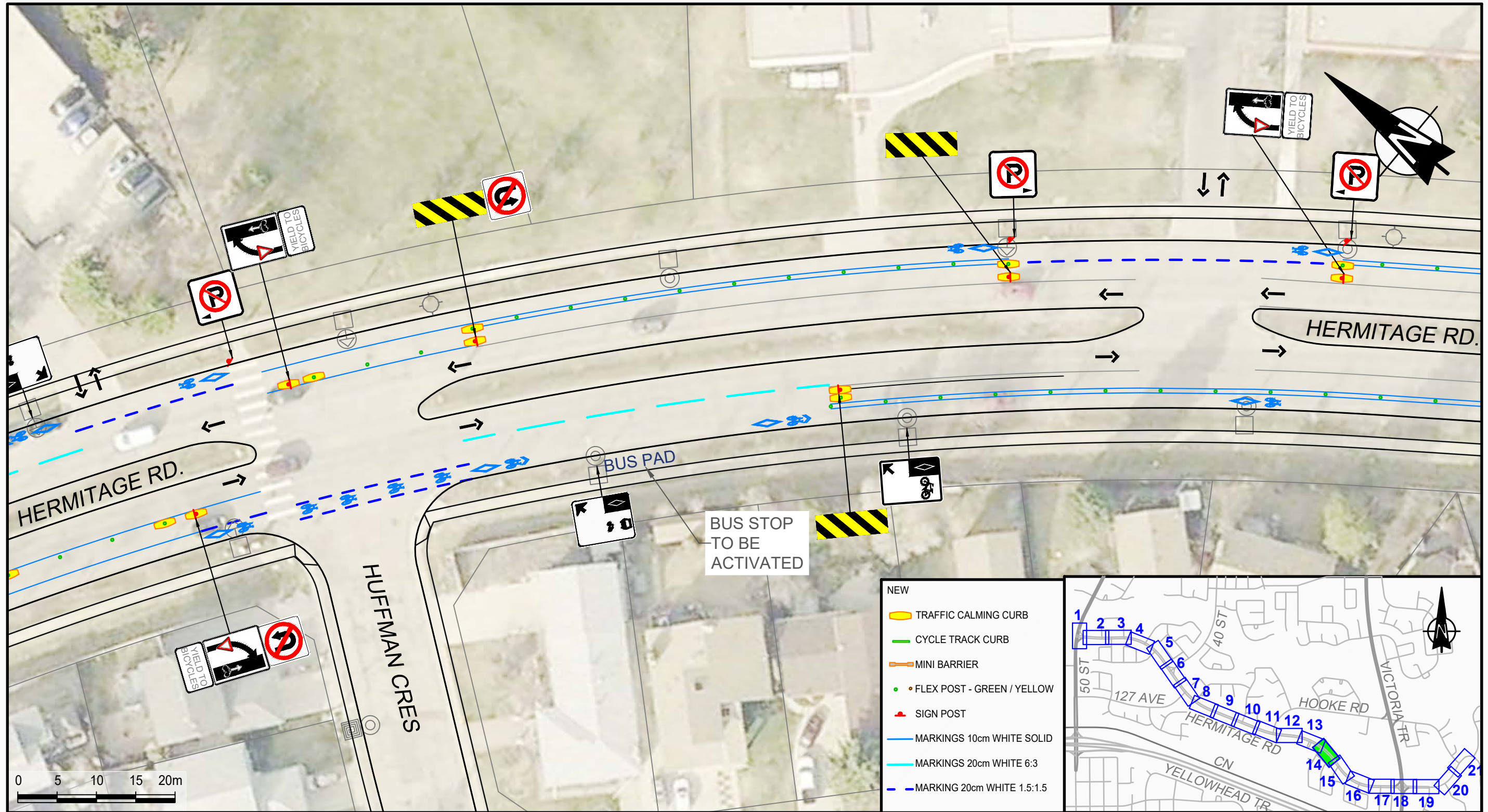
**CHRISTOPHER COUNTY APARTMENTS - 13**

SAFE MOBILITY  
 PARKS AND ROADS  
 CITY OPERATIONS

July 2, 2024







TOWARDS 40  
 SAFE MOBILITY IMPROVEMENTS  
 FINAL DESIGN - SUBJECT TO SITE CONDITIONS

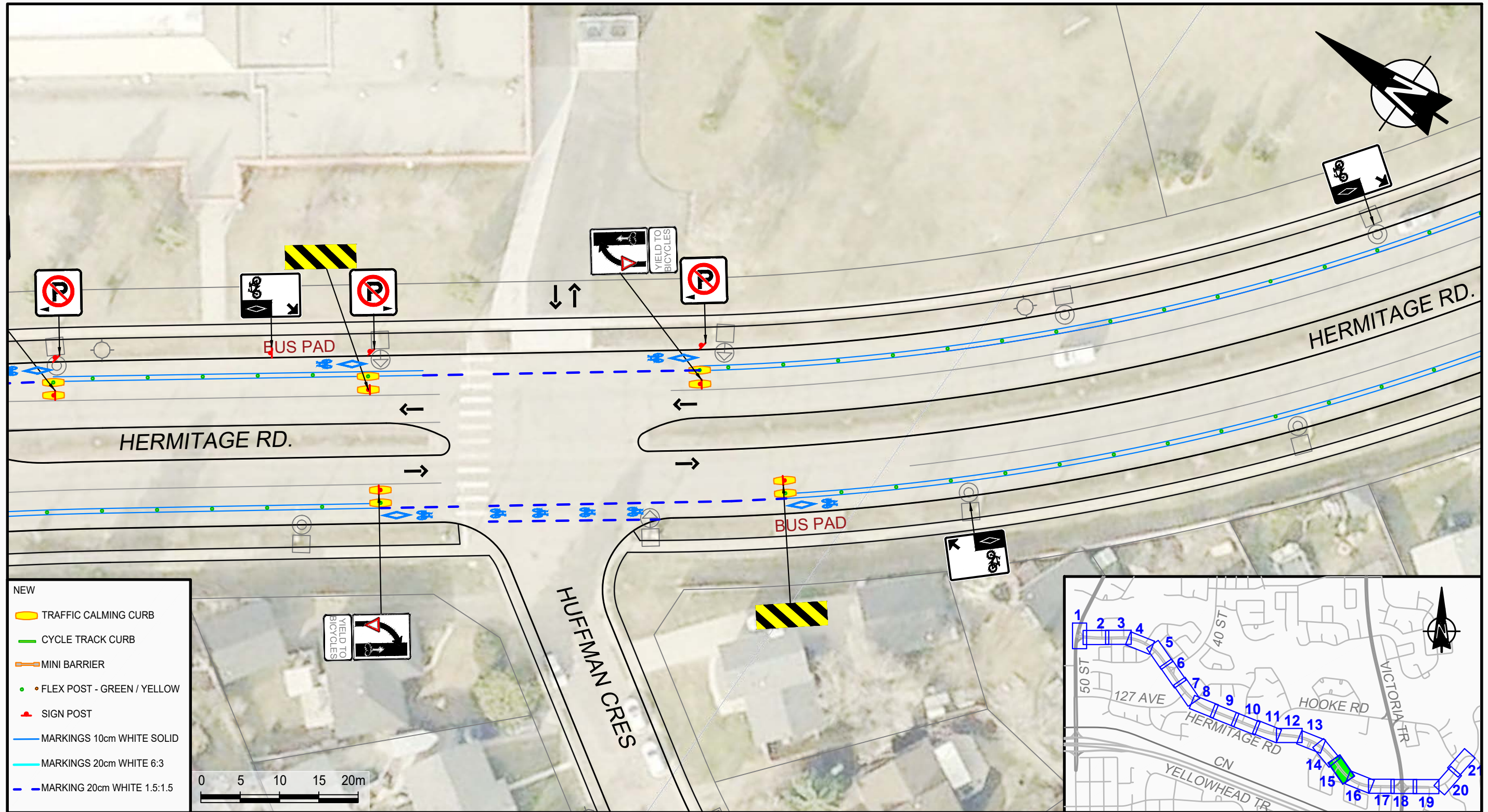
**HERMITAGE ROAD**

**HUFFMAN CRES. WEST - 14**

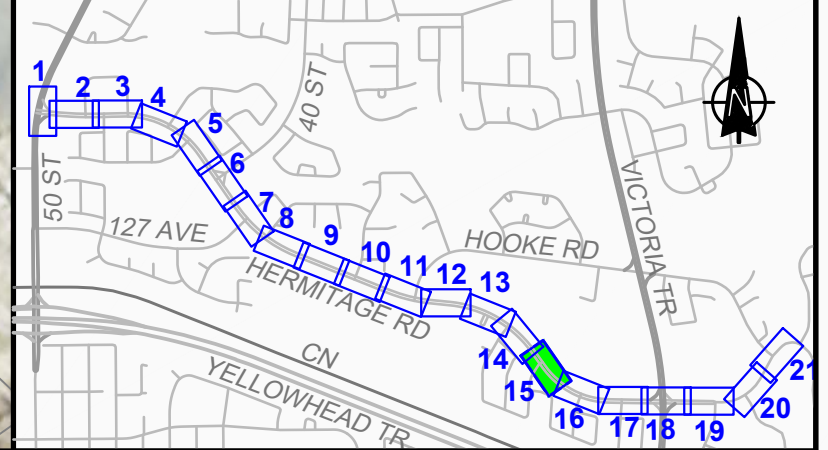

SAFE MOBILITY  
 PARKS AND ROADS  
 CITY OPERATIONS

July 2, 2024





- NEW
-  TRAFFIC CALMING CURB
  -  CYCLE TRACK CURB
  -  MINI BARRIER
  -  FLEX POST - GREEN / YELLOW
  -  SIGN POST
  -  MARKINGS 10cm WHITE SOLID
  -  MARKINGS 20cm WHITE 6:3
  -  MARKING 20cm WHITE 1.5:1.5



TOWARDS 40  
 SAFE MOBILITY IMPROVEMENTS  
 FINAL DESIGN - SUBJECT TO SITE CONDITIONS

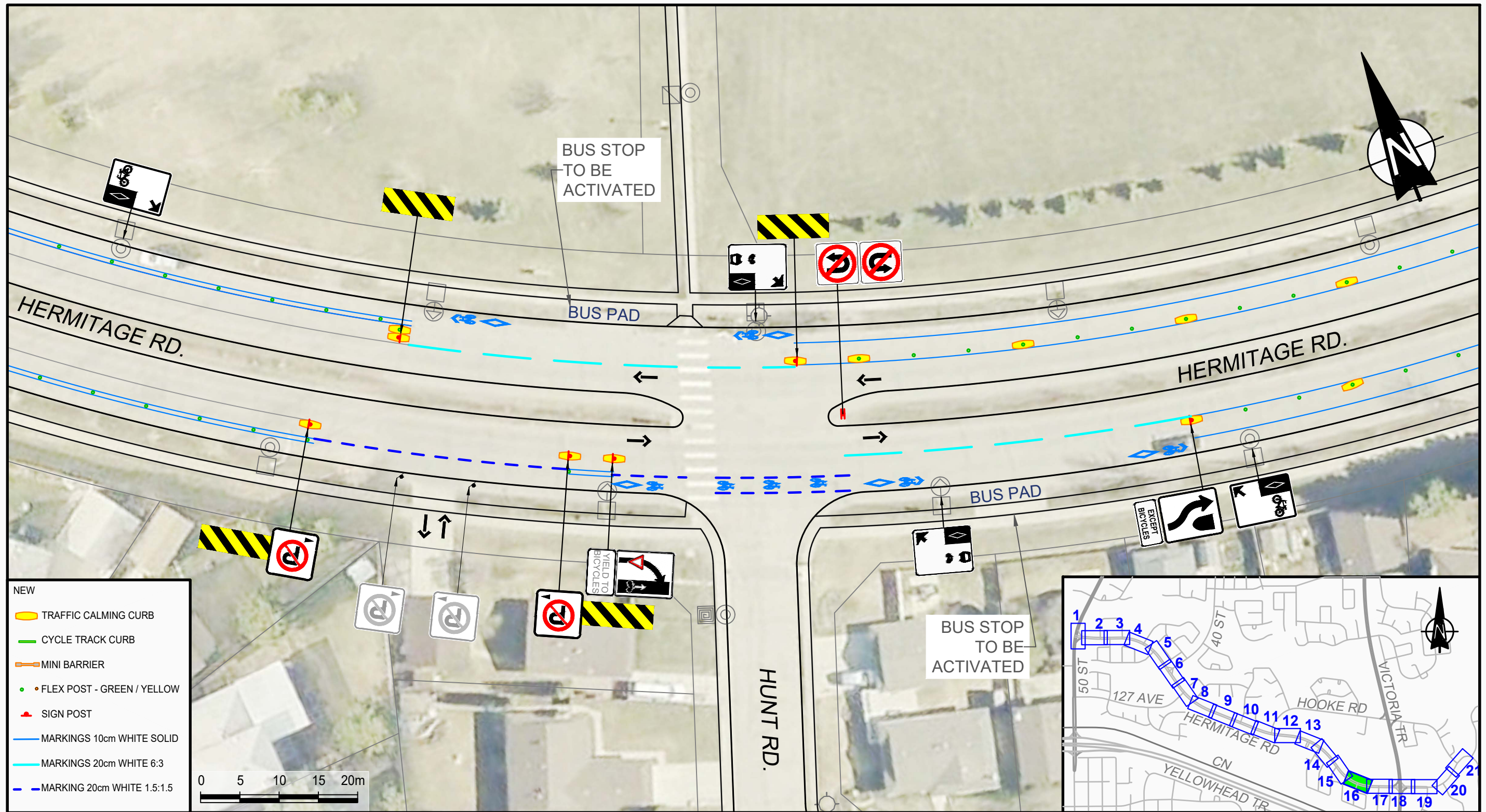
**HERMITAGE ROAD**

**HUFFMAN CRES. EAST - 15**

SAFE MOBILITY  
 PARKS AND ROADS  
 CITY OPERATIONS

July 2, 2024





TOWARDS 40  
 SAFE MOBILITY IMPROVEMENTS  
 FINAL DESIGN - SUBJECT TO SITE CONDITIONS

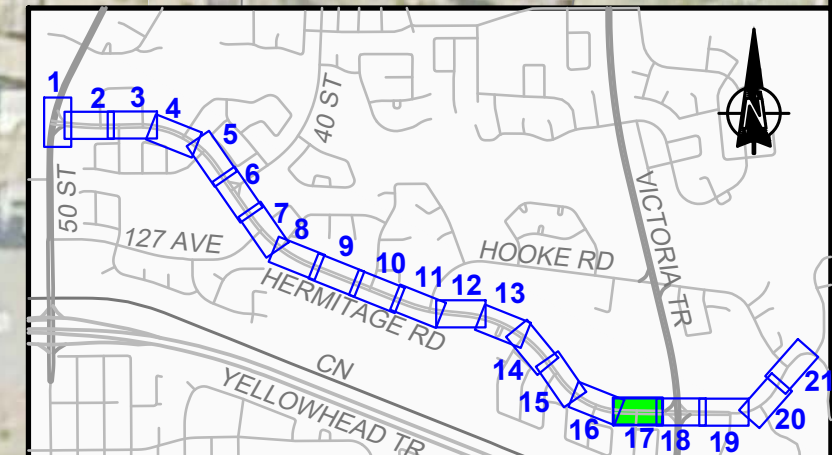
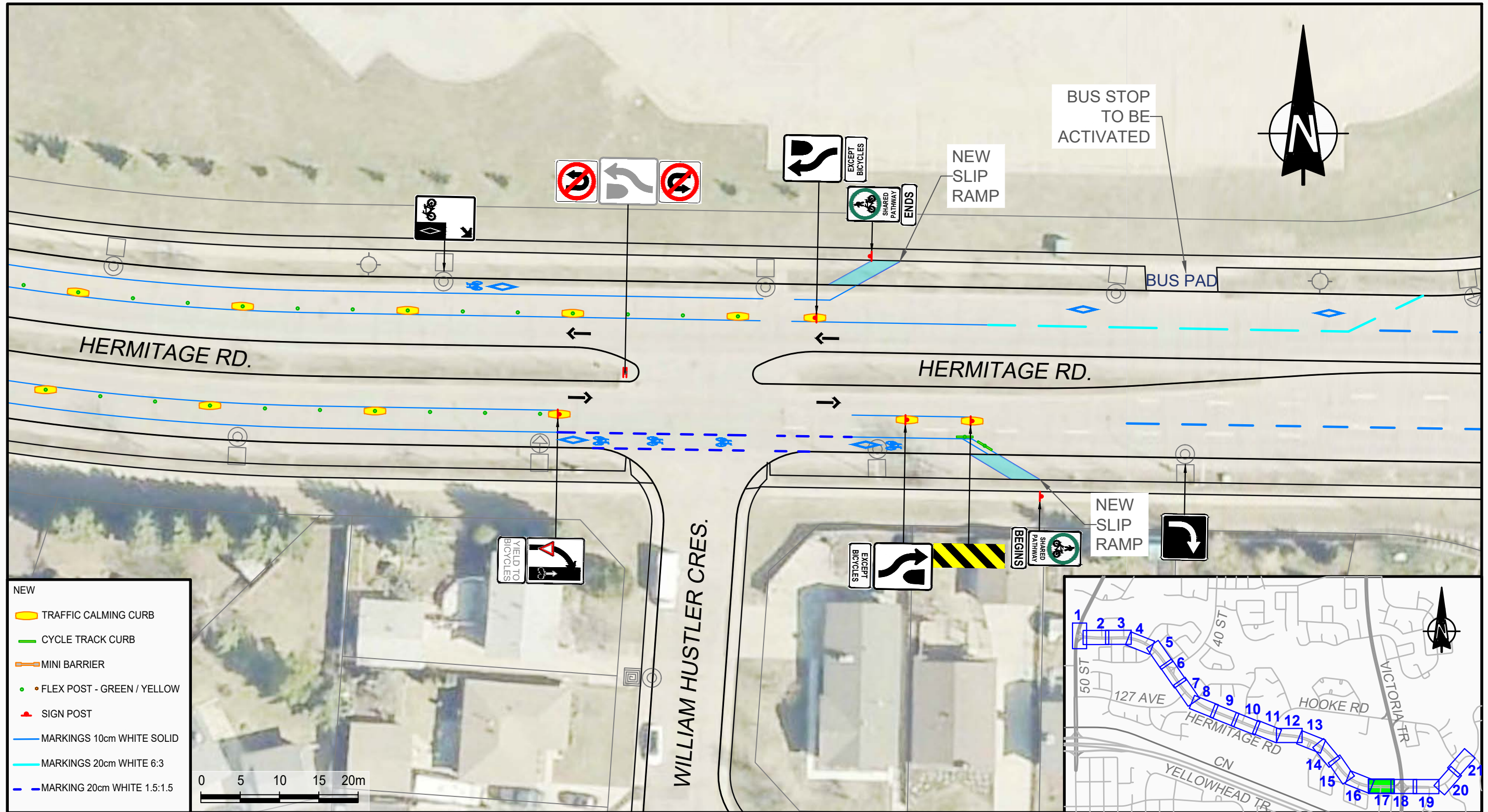
**HERMITAGE ROAD**

**HUNT ROAD - 16**

SAFE MOBILITY  
 PARKS AND ROADS  
 CITY OPERATIONS

July 2, 2024





TOWARDS 40  
 SAFE MOBILITY IMPROVEMENTS  
 FINAL DESIGN – SUBJECT TO SITE CONDITIONS

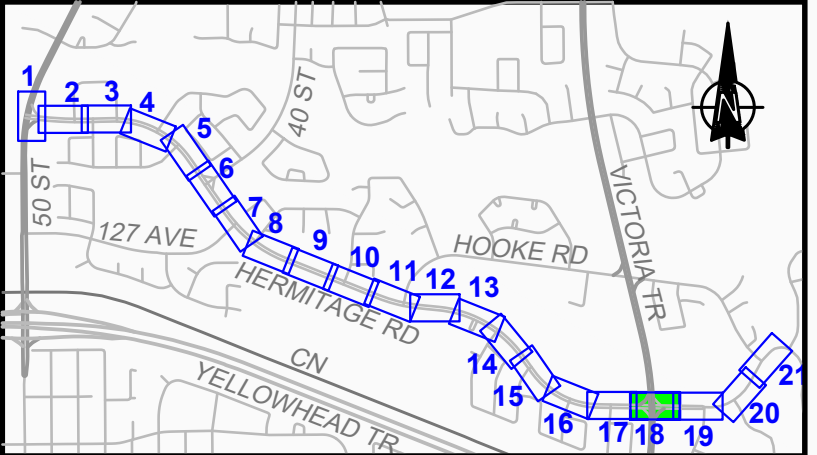
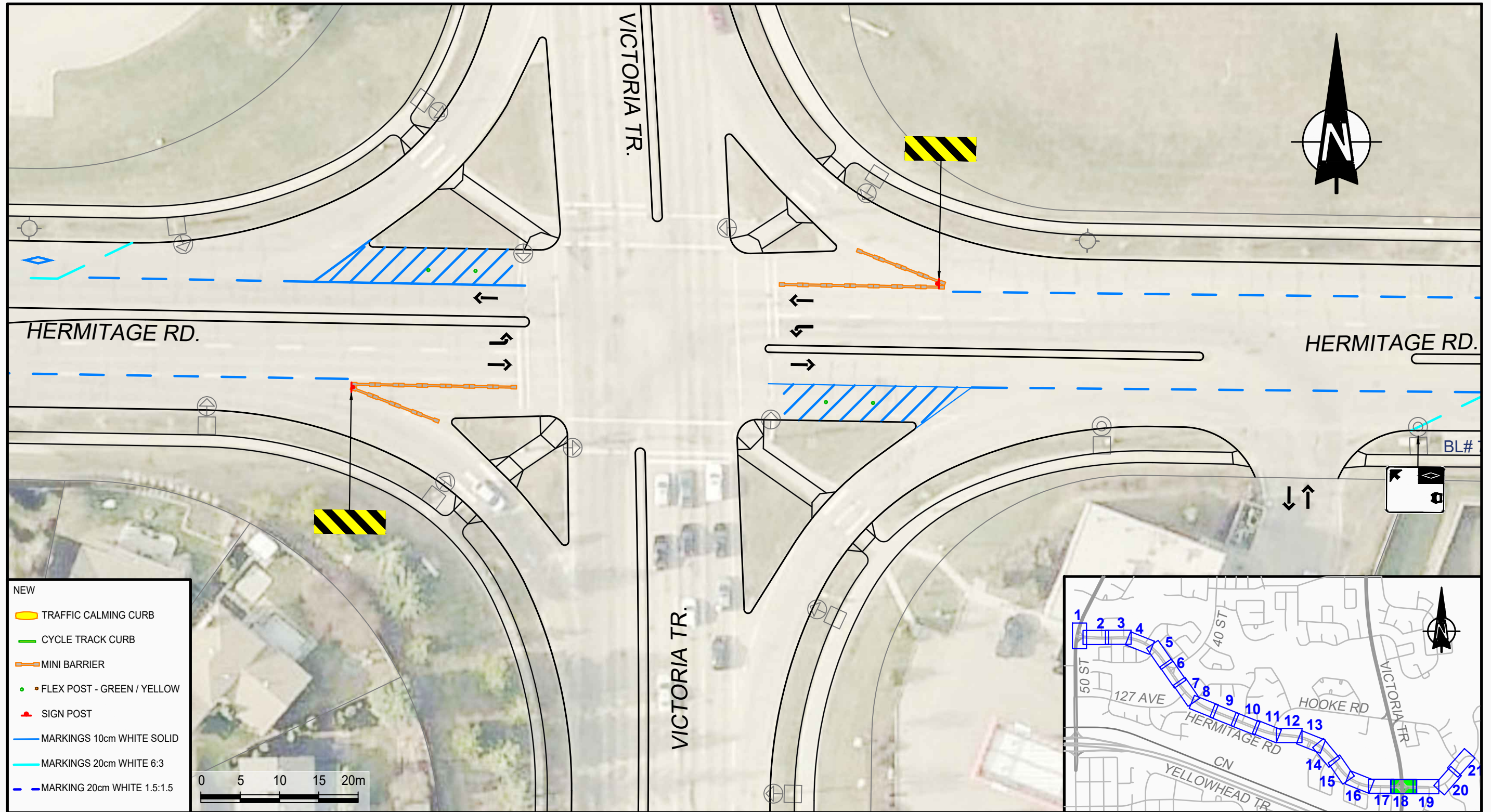
**HERMITAGE ROAD**

**WILLIAM HUSTLER CRES. – 17**

SAFE MOBILITY  
 PARKS AND ROADS  
 CITY OPERATIONS

July 2, 2024





TOWARDS 40  
 SAFE MOBILITY IMPROVEMENTS  
 FINAL DESIGN - SUBJECT TO SITE CONDITIONS

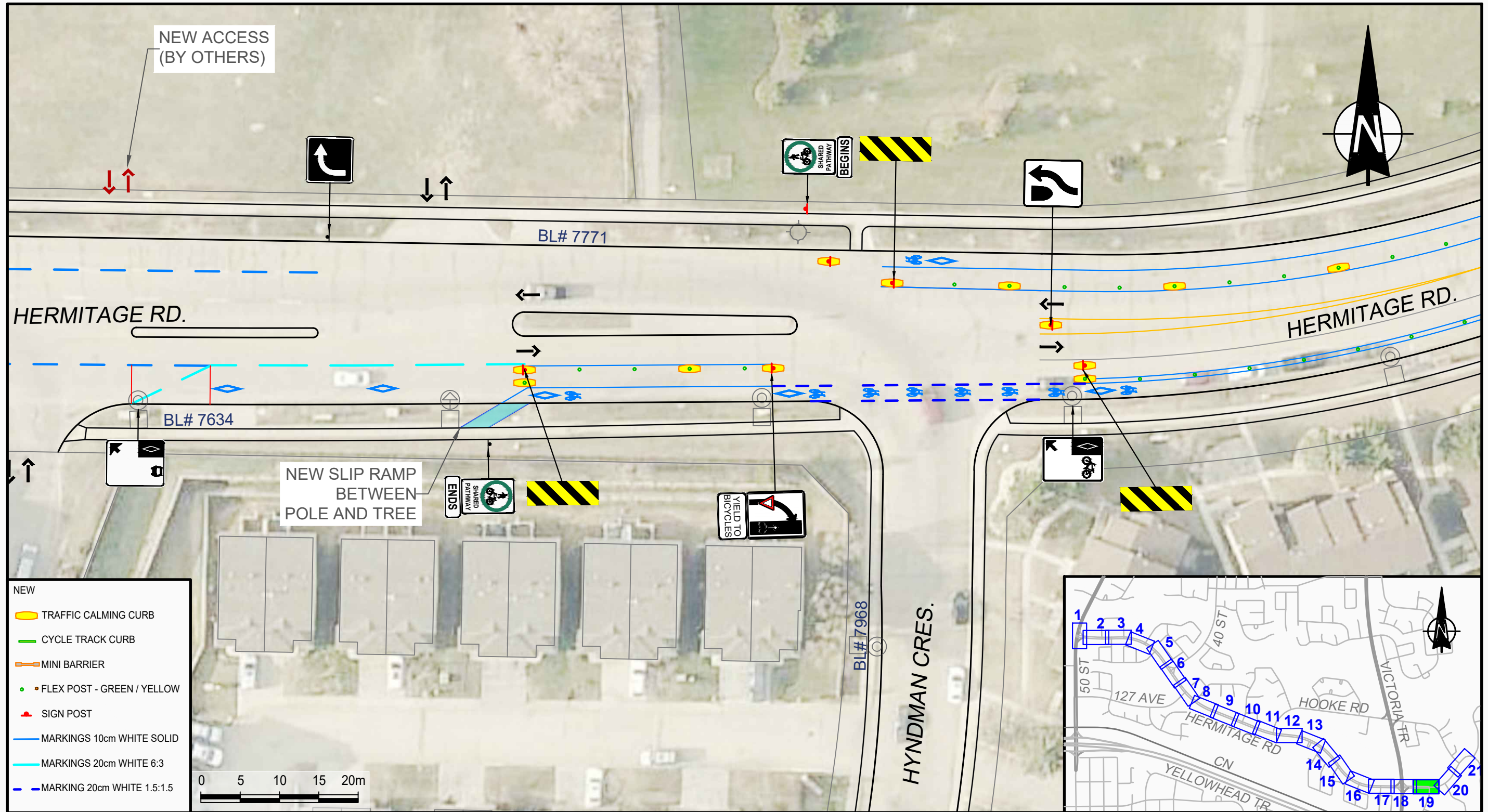
**HERMITAGE ROAD**

**VICTORIA TRAIL - 18**

SAFE MOBILITY  
 PARKS AND ROADS  
 CITY OPERATIONS

July 2, 2024





TOWARDS 40  
 SAFE MOBILITY IMPROVEMENTS  
 FINAL DESIGN - SUBJECT TO SITE CONDITIONS

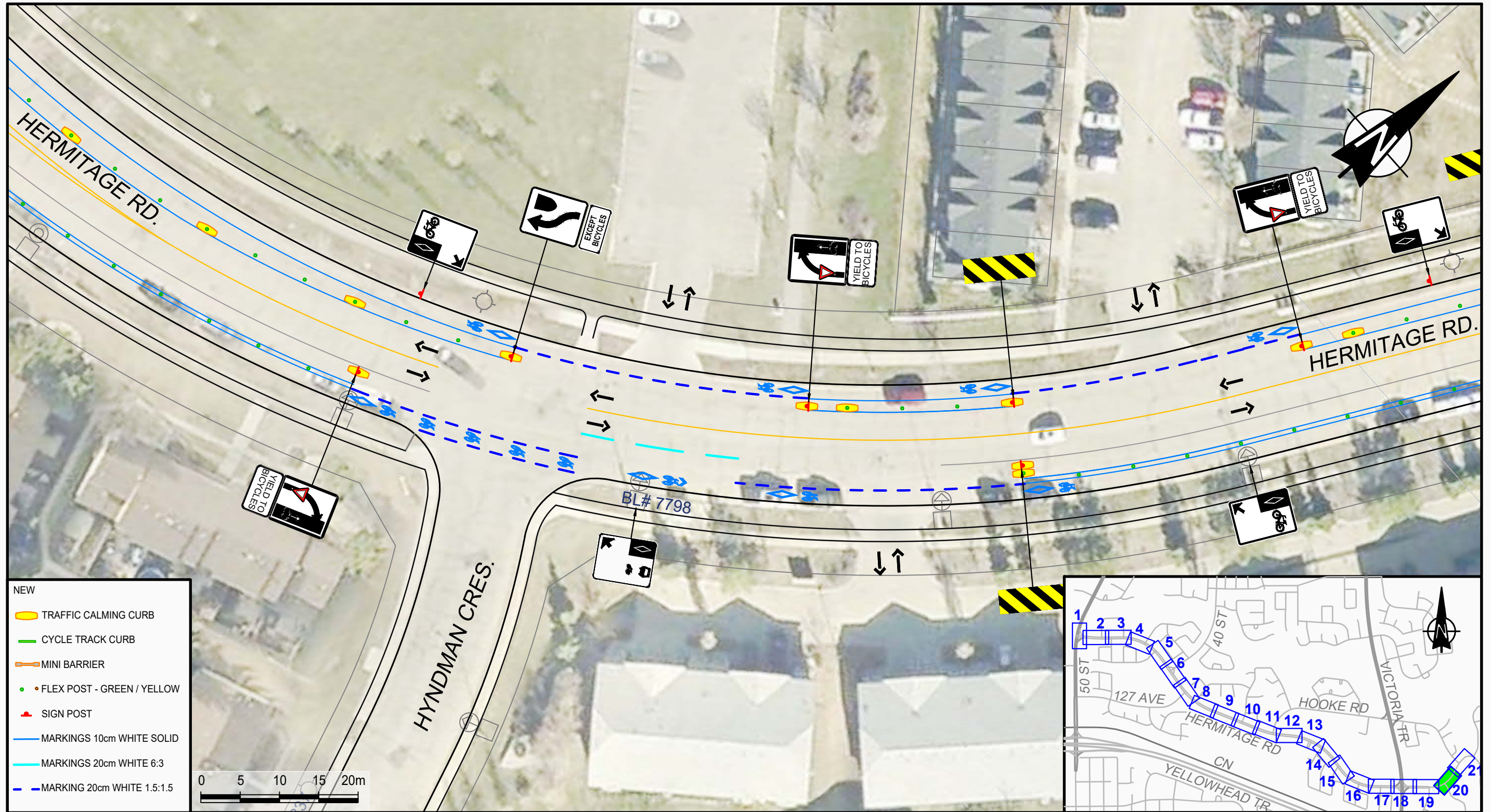
**HERMITAGE ROAD**

**HYNDMAN CRES. WEST - 19**

SAFE MOBILITY  
 PARKS AND ROADS  
 CITY OPERATIONS

July 3, 2024





TOWARDS 40  
 SAFE MOBILITY IMPROVEMENTS  
 FINAL DESIGN - SUBJECT TO SITE CONDITIONS

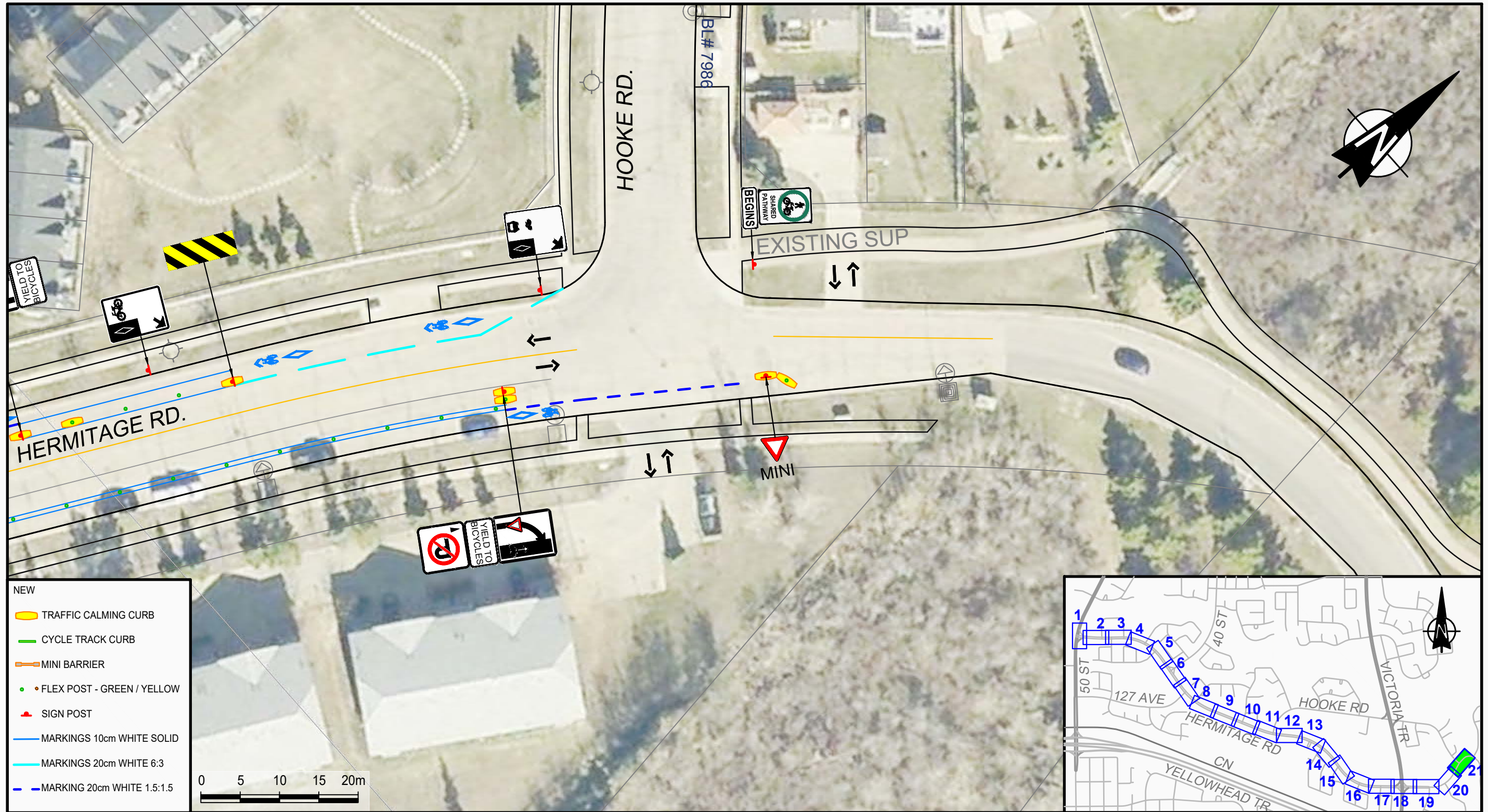
**HERMITAGE ROAD**

**HYNDMAN CRES. EAST - 20**

SAFE MOBILITY  
 PARKS AND ROADS  
 CITY OPERATIONS

July 2, 2024





TOWARDS 40  
 SAFE MOBILITY IMPROVEMENTS  
 FINAL DESIGN - SUBJECT TO SITE CONDITIONS

**HERMITAGE ROAD**

**HOOKE ROAD EAST - 21**

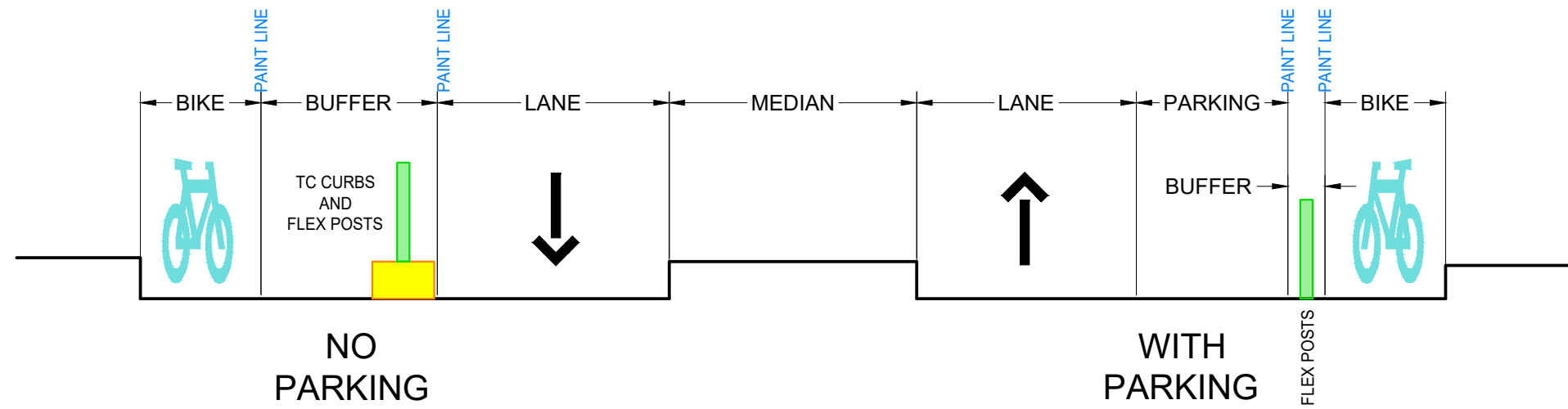
SAFE MOBILITY  
 PARKS AND ROADS  
 CITY OPERATIONS

July 2, 2024

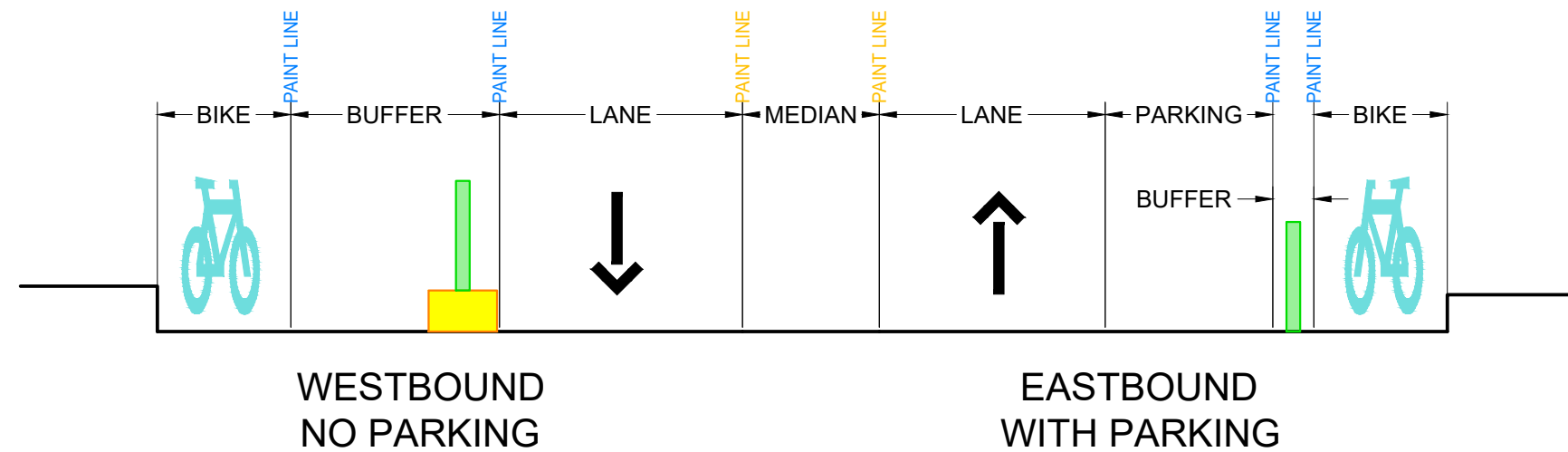




HERMITAGE ROAD **WEST**  
(HABITAT CRES.  
TO  
WILLIAM HUSTLER CRES)



HERMITAGE ROAD **EAST**  
(HYNDMAN CRES.  
TO  
HOOKE ROAD)



TOWARDS 40  
SAFE MOBILITY IMPROVEMENTS  
FINAL DESIGN - SUBJECT TO SITE CONDITIONS

**HERMITAGE ROAD**

**TYPICAL SECTIONS - 00**

CITY OPERATIONS  
PARKS AND ROADS  
SAFE MOBILITY

June 27, 2024

**Edmonton**