

Thursday, October 24, 2024  
10:00 am.



## SUBDIVISION AUTHORITY AGENDA MEETING NO. 43

<b>1.</b>	<b>ADOPTION OF AGENDA</b>	
	RECOMMENDATION	
	That the Subdivision Authority Agenda for the October 24, 2024 meeting be adopted.	
<b>2.</b>	<b>ADOPTION OF MINUTES</b>	
	RECOMMENDATION	
	That the Subdivision Authority Minutes for the October 17, 2024 meeting be adopted.	
<b>3.</b>	<b>OLD BUSINESS</b>	
<b>4.</b>	<b>NEW BUSINESS</b>	
1.	LDA24-0257 503041015-001	Tentative plan of subdivision to create one (1) multi-unit housing lot (MHL) and one (1) commercial lot from Lot 5, Block 1, Plan 102 6141, and Lot 4 Plan 707RS located north of ELLERSLIE ROAD SW and east of 34 Street SW; <b>ALCES</b>
2.	LDA24-0264 519236627-001	Tentative plan of subdivision to create two (2) bare land condominium units Lot 6, Block 5, Plan 1568 HW, located north of 116 Avenue NW and east of St Albert Trail NW; <b>INGLEWOOD</b>
3.	LDA24-0297 521351257-001	Tentative plan of subdivision to create separate titles for a semi-detached dwelling from Lot 9, Block 5, Plan 1324 HW, located north of 74 Avenue NW and east of 115 Street NW; <b>BELGRAVIA</b>
4.	LDA24-0298 521352390-001	Tentative plan of subdivision to create separate titles for a semi-detached dwelling from Lot 47, Block 10, Plan 3624 HW, located north of 109b Avenue NW and east of 142 Street NW; <b>NORTH GLENORA</b>
5.	LDA24-0349 528942578-001	Tentative plan of subdivision to create one (1) additional residential lot, from Lot 12, Block 5, Plan 239 HW, located north of 54 Avenue NW and east of 109 Street NW; <b>PLEASANTVIEW</b>
<b>5.</b>	<b>OTHER BUSINESS</b>	



Subdivision Authority

6th Floor, Edmonton Tower  
10111 – 104 Avenue NW  
Edmonton, Alberta T5J 0J4

October 24, 2024

File No. LDA24-0257

Stantec Consulting Ltd.  
400 - 10220 103 Ave NW  
Edmonton AB T5J 0K4

ATTENTION: Keith Davies

RE: Tentative plan of subdivision to create one (1) multi-unit housing lot (MHL) and one (1) commercial lot from Lot 5, Block 1, Plan 102 6141, and Lot 4 Plan 707RS located north of Ellerslie Road SW and east of 34 Street SW; **ALCES**

---

**I The Subdivision by Plan is APPROVED on October 24, 2024, subject to the following conditions:**

1. that the owner enter into a Servicing Agreement with the City of Edmonton pursuant to Section 655 of the Municipal Government Act;
2. that the owner enter into a Deferred Servicing Agreement with the City of Edmonton pursuant to Section 655 of the Municipal Government Act;
3. that concurrent with registration of the plan of survey, the City of Edmonton shall register against the proposed commercial lot, a claim of interest by caveat of the Deferred Servicing Agreement pursuant to Section 655 of the Municipal Government Act;
4. that the owner prepare the necessary plans and documentation to grant new or carry forward existing easements and restrictive covenants in favour of the City of Edmonton, EPCOR Distribution & Transmission Inc., EPCOR Water Services Inc., and EPCOR Drainage Services, as required by the aforementioned agencies or shown on the engineering drawings that are deemed to be part of the Servicing Agreement;
5. that the approved subdivisions LDA24-0055 be registered prior to or concurrent with this application for necessary underground utilities and collector roadway connections; and
6. that the owner pay all outstanding property taxes prior to the endorsement of the plan of survey.

**II The Servicing Agreement required in Clause I (1) shall contain, among other things, the following conditions:**

1. that the owner pay all servicing costs, assessments, roadway modification costs (including but not limited to sidewalk, shared use path and/or transit infrastructure), construction costs and inspection costs required by this subdivision;

2. that the owner pay all costs specified in the Servicing Agreement prior to endorsement of the plan of survey;
3. that the owner pay the Drainage Assessments applicable to this subdivision;
4. that the owner pay the Arterial Roadway Assessments applicable to this subdivision;
5. that the owner pay the Fire Hall Offsite Levy applicable to this subdivision;
6. that the owner submits an Erosion and Sediment Control (ESC) Plan specific for this development and for implementation during and after construction in accordance with the City of Edmonton ESC Guidelines and Field Manual;
7. that the owner submits detailed engineering drawings and technical studies in accordance with the City of Edmonton Design and Construction Standards and to the satisfaction of the City Departments and affected utility agencies. The Complete Streets design and cross-section details for road rights of way will be determined through the engineering drawing review and approval process and, as a result, may require adjustments to the road right-of-way;
8. that the owner construct the first two lanes of 34 Street SW from south of Charlesworth Drive SW (Alces Drive SW) to Ellerslie Road SW, including channelization, accesses, intersections, 3 m shared use path along the west side of 34 Street SW, lighting, landscaping and any transitional improvements, as shown on the "Conditions of Approval" map, Enclosure II;
9. that the owner construct the first two lanes of Ellerslie Road SW from east of Charlesworth Way SW to further east of this subdivision, including channelization, accesses, intersections, 3 m shared use path along the north side of Ellerslie Road SW, lighting, landscaping and any transitional improvements, as shown on the "Conditions of Approval" map, Enclosure II;
10. further to condition II(8), the owner construct the commercial access to Ellerslie Road SW, in accordance with the recommendations of Section 5.5 of the Access Management Guidelines and in consultation and to the satisfaction of Subdivision and Development Coordination;
11. that the owner provide accommodations for temporary major drainage to the satisfaction of Subdivision and Development Coordination, as shown on the "Conditions of Approval" map, Enclosure I;
12. that the owner construct underground utilities including a storm sewer main extension, to the satisfaction of Subdivision and Development Coordination, as shown on the "Conditions of Approval" map, Enclosure I; and
13. that the owner is responsible for the landscape design and construction within the road right of way, to the satisfaction of City Departments and affected utility agencies.

**III That the Deferred Servicing Agreement required in Clause I (2) require that upon further subdivision or upon the issuance of a development permit, whichever occurs first, that the owner, or its successor in title, will be required to complete, among other things, the following:**

1. that the owner construct all fences wholly on privately-owned land, to the satisfaction of Subdivision and Development Coordination, as shown on the "Conditions of Approval" map, Enclosure I.

Enclosure I and Enclosure II are maps of the subdivision identifying major conditions of this approval.

Municipal Reserve (MR) for Lot 5, Block 1, Plan 1026141 was previously addressed with LDA09-0245 by registering a deferred reserve caveat placed wholly on Lot 4, Plan 707 RS.

MR for Lot 4, Plan 707RS was previously addressed with LDA09-0245 by registering a deferred reserve caveat (DRC 102 392 505) on title. The DRC will be adjusted accordingly to account for the 0.24 ha arterial roadway dedication. The remaining balance of 3.3 ha of MR will carry forward on the remainder of the title.

Please be advised that the approval is valid for one (1) year from the date on which the subdivision approval is given to the application. An extension beyond that time may be granted by the City of Edmonton.

Please be advised that an appeal may be lodged in accordance to Section 678 of the Municipal Government Act with the Subdivision and Development Appeal Board, 10019 - 103 Avenue NW, Edmonton Alberta, T5J 0G9, within 14 days from the date of the receipt of this decision. The date of receipt of the decision is deemed to be seven (7) days from the date the decision is mailed.

If you have further questions, please contact [subdivisions@edmonton.ca](mailto:subdivisions@edmonton.ca).

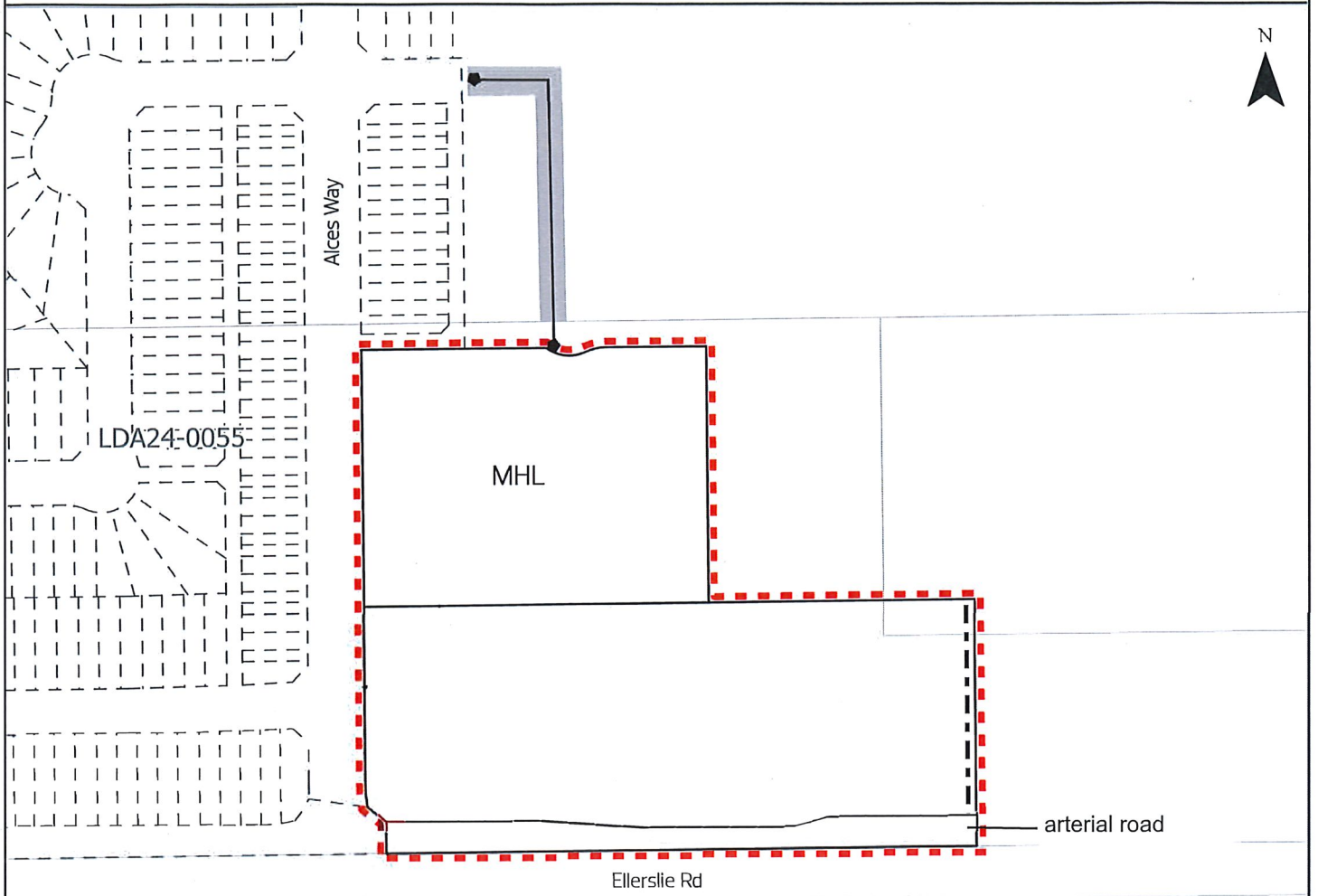
Regards,

Blair McDowell  
Subdivision Authority

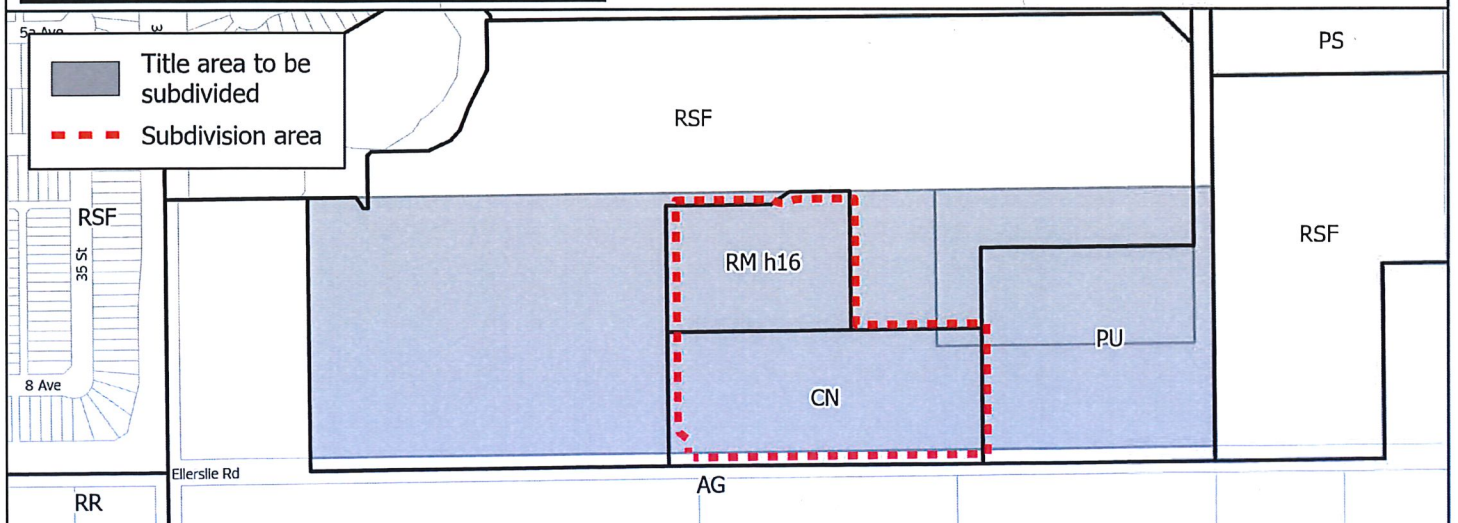
BM/mb/Posse #503041015-001

Enclosures

- Limit of Proposed Subdivision
- Storm Sewer Extension and Accommodate Major Drainage
- 1.2 m uniform fence
- Register Easement



NOTE: All roads shown on this map are within the SW quadrant



- ■ ■ Limit of Proposed Subdivision
- ↔ Construct arterial road



Construction limit extends further west to east of Charlesworth Way SW

Ellerslie road

NOTE: All roads shown on this map are within the SW quadrant



Subdivision Authority

6th Floor, Edmonton Tower  
10111 – 104 Avenue NW  
Edmonton, Alberta T5J 0J4

October 24, 2024

File No. LDA24-0264

Pals Geomatics Corp.  
10704 176 St NW  
Edmonton AB T5S 1G7

ATTENTION: Sam McDougall

RE: Tentative plan of subdivision to create two (2) bare land condominium units Lot 6, Block 5, Plan 1568 HW, located north of 116 Avenue NW and east of St Albert Trail NW; **INGLEWOOD**

---

**The Subdivision by Bare Land Condominium is APPROVED on October 24, 2024, subject to the following conditions:**

1. that the owner make satisfactory arrangements with EPCOR Water Services Inc. for the provision of adequately sized water line (or lines) necessary to serve both units; and
2. that the owner pay all outstanding property taxes prior to the endorsement of the plan of survey.

Enclosure I is an attachment of the major advisements throughout the subdivision process. Enclosure II is a map of the subdivision and identifies major conditions and advisements of this approval.

Please be advised that the approval is valid for one (1) year from the date on which the subdivision approval is given to the application. An extension beyond that time may be granted by the City of Edmonton.

Please be advised that the Subdivision Authority will not endorse the plan of subdivision or other instrument until the appeal period as prescribed by the Municipal Government Act has lapsed. An appeal may be lodged in accordance to Section 678 of the Municipal Government Act with the Subdivision and Development Appeal Board, 10019 - 103 Avenue NW, Edmonton Alberta, T5J 0G9, within 14 days from the date of the receipt of this decision. The date of receipt of the decision is deemed to be seven (7) days from the date the decision is mailed.

If you have further questions, please contact [subdivisions@edmonton.ca](mailto:subdivisions@edmonton.ca).

Regards,

Blair McDowell  
Subdivision Authority

BM/jm/Posse #519236627-001

Enclosure



Please be advised of the following:

Next Steps for Subdivision Approval

- The next step in the subdivision process is to have a legal instrument prepared (ie. Plan of Survey) in order to register the approved subdivision. The legal instrument is then forwarded to the City for endorsement along with the endorsement fee (\$1 430.00 - 2024 Fees Schedule) and subsequently released to the applicant for registration at the Land Titles Office.

Building / Site

- The owner shall ensure the bare land condominium adheres to the conditions and design layout approved in the Development and Building Permits, any changes or revisions may require new or revised development and building permit applications. For further information regarding development and building permits please contact 311.

Servicing

- The owner must comply with the Fire and Rescue Services requirements for on-site and off-site hydrant installations, to ensure adequate fire protection (contact EPCOR Water at 780-412-3955).
- All municipal services must enter the site through Common Property.

GB HOMES INC.

**NOTES:**  
 - ALL DISTANCES ARE SHOWN IN METRES AND DECIMALS THEREOF.  
 - ALL DISTANCES ON CURVED BOUNDARIES ARE ARC LENGTHS.  
 - ALL INFORMATION SHOWN ON THIS PLAN IS BOTH TENTATIVE AND PRELIMINARY, AND SUBJECT TO CHANGE BY THE PLAN OF SURVEY.  
 - THE BOUNDARY SHOWN, EVEN IF ANNOTATED, IS SUBJECT TO CHANGE BY THE PLAN OF SURVEY.  
 - PLAN TO BE SUBDIVIDED SHOWN OUTLINED THIS ..... AND CONTAINS 0.002 /sq



REV. NO.	DATE	ITEM	BY
2	SEPT. 11/24	BOUNDARY	CN
1	JULY 9/24	ORIGINAL PLAN COMPLETED	CN

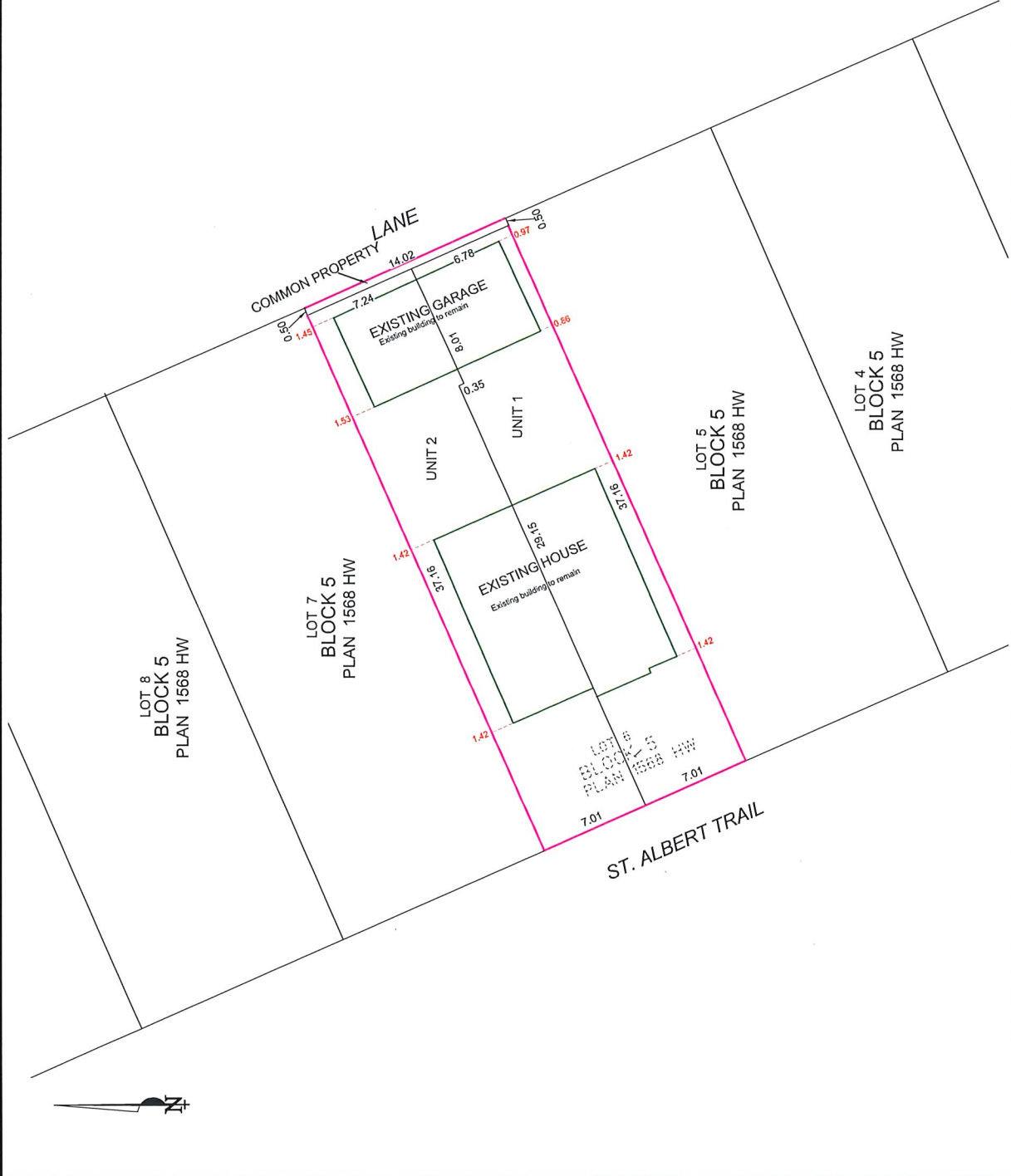
**INGLEWOOD**  
 TENTATIVE PLAN SHOWING PROPOSED  
**BARELAND CONDOMINIUM**

OF  
 LOT 6, BLOCK 5, PLAN 1568 HW  
 WITHIN THE  
 N.E. 1/4 SEC. 12 - TWP. 53 - RGE. 25 - W. 4TH MER.  
**EDMONTON - ALBERTA**



**Pals Geomatics**  
 Phone: (780) 455-3177 Fax: (780) 451-2047  
 Email: edmonton@palsgeomatics.com  
 10704-175 Street NW, Edmonton, Alberta T5S 1C7

FILE NO. 624019300T DRAFTED BY: CN CHECKED BY: "





Subdivision Authority

6th Floor, Edmonton Tower  
10111 – 104 Avenue NW  
Edmonton, Alberta T5J 0J4

October 24, 2024

File No. LDA24-0297

SATT Engineering  
206 - 3132 Parsons Rd NW  
Edmonton AB T6N 1L6

ATTENTION: Floyd Strochinski

RE: Tentative plan of subdivision to create separate titles for a semi-detached dwelling from Lot 9, Block 5, Plan 1324 HW, located north of 74 Avenue NW and east of 115 Street NW; **BELGRAVIA**

---

**The Subdivision by Plan is APPROVED on October 24, 2024, subject to the following conditions:**

1. that the owner make satisfactory arrangements with EPCOR Water Services Inc. and EPCOR Drainage Services for the provision of separate services (water and sewer) to the proposed eastern lot;
2. that the owner apply for a permit to demolish the existing dwelling and garage prior to endorsement of the final plan. Demolition permits can be obtained from Development Services. Apply online at [www.edmonton.ca/permits](http://www.edmonton.ca/permits); and
3. that the owner pay all outstanding property taxes prior to the endorsement of the plan of survey.

Enclosure I is an attachment of the major advisements throughout the subdivision process. Enclosure II is a map of the subdivision and identifies major conditions and advisements of this approval.

Please be advised that the approval is valid for one (1) year from the date on which the subdivision approval is given to the application. An extension beyond that time may be granted by the City of Edmonton.

Please be advised that the Subdivision Authority will not endorse the plan of subdivision or other instrument until the appeal period as prescribed by the Municipal Government Act has lapsed. An appeal may be lodged in accordance to Section 678 of the Municipal Government Act with the Subdivision and Development Appeal Board, 10019 - 103 Avenue NW, Edmonton Alberta, T5J 0G9, within 14 days from the date of the receipt of this decision. The date of receipt of the decision is deemed to be seven (7) days from the date the decision is mailed.

The Subdivision Authority did not receive comments from adjacent landowners. The application complies with the regulations set out in the Edmonton Zoning Bylaw, the land is serviceable, and the proposal advances a more compact urban form. The Subdivision Authority is of the opinion, after considering factors set out in Section 9 of the Matters Related to Subdivision and Development Regulation, that the land is suitable for the purpose for which the subdivision is intended.

If you have further questions, please contact [subdivisions@edmonton.ca](mailto:subdivisions@edmonton.ca).

Regards,

Blair McDowell  
Subdivision Authority

BM/ms/Posse #521351257-001

Enclosures

Please be advised of the following:

#### Next Steps for Subdivision Approval

- The next step in the subdivision process is to have a legal instrument prepared (ie. Plan of Survey) in order to register the approved subdivision. The legal instrument is then forwarded to the City for endorsement along with the endorsement fee (\$715.00 - 2024 Fees Schedule) and subsequently released to the applicant for registration at the Land Titles Office.

#### Transportation

- There are existing boulevard trees adjacent to the site that must be protected during construction. For information about tree protection please refer to the City of Edmonton's website (search "Trees and Construction").
- Any and all costs associated with tree work requests (removal, pruning or other) and/or remediation from damages are borne on to the proponent as per the Corporate Tree Management Policy (C456C). All work is to be carried out by Urban Forestry who can be contacted at [citytrees@edmonton.ca](mailto:citytrees@edmonton.ca). Removal of City of Edmonton trees must follow the Live Tree Removal Guidelines which include community notice and value compensation.
- Access for future development must be to the adjacent alley as per the General Regulations (Section 6.1) in the 2.10 RS - Small Scale Residential Zone of Zoning Bylaw 20001.

#### Building / Site

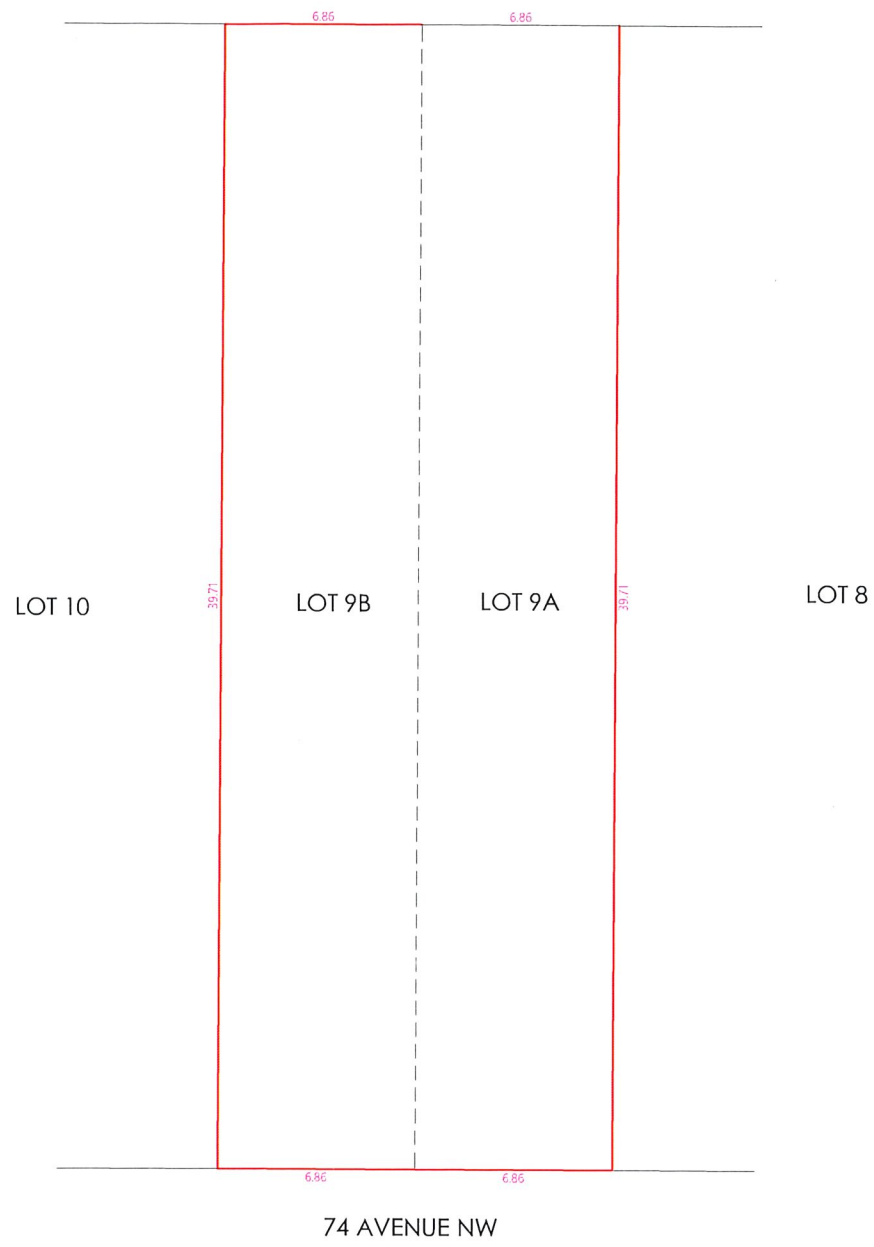
- The owner shall ensure that any change in property boundaries does not cause any structures on site to become non-compliant with the Safety Codes Act and the Alberta Building Code. Permits may be required for such changes. Please contact 311 for more information.

#### Servicing

- The owner is required to make satisfactory arrangements for, and pay all costs associated with separate servicing to each lot, as well as the modification, relocation and/or removal of existing services. For further information, please contact: EPCOR Distribution & Transmission Inc. (780-412-4000), TELUS Communications (Edmonton) Inc. (Real Estate Division [Rights of Way] 780-508-2456), ATCO Gas (780-424-5222), and EPCOR Drainage Services (Water and Sewer Servicing 780-496-5444).
- The existing services (water and sanitary) enter the proposed subdivision approximately 6.0 m west of the east property line of Lot 9 off the lane. As per the EPCOR Drainage Services Bylaw and the EPCOR Water Services and Wastewater Treatment Bylaw, these services cannot cross the proposed property line.
- There is a deficiency in on-street hydrant spacing adjacent to the property. The applicant/owner is advised to review on-site fire protection requirements to ensure adequate coverage (contact EPCOR Water at 780-412-3955).
- Overhead power lines are located on or adjacent to the subject site. It is important to prevent structural conflicts with electrical equipment. At the Development Permit stage, power poles, transformers, and other electrical equipment near the subject site must be included on all site plans and drawings. If a structure is greater than 5.5 m in height and has a setback of 4.5 m or less from the property line, please advise EPCOR Power's Customer Engineering Services



LANE



**Legal Description:** LOT: 9 BLOCK: 5 PLAN: 1324HW  
BELGRAVIA

**Municipal Address:** 11434 74 AVENUE NW, EDMONTON, AB

**Owner (s) / Builder:** LANDRIDGE HOMES LTD.

TENTATIVE PLAN

Zone: RS      Scale 1:200      Job # SA24-1702



#206, 3132 Parsons Road NW, Edmonton, AB, T6N 1L6  
(587) 315-6887 | landsurvey@sattengg.com | www.sattengg.com



Subdivision Authority

6th Floor, Edmonton Tower  
10111 – 104 Avenue NW  
Edmonton, Alberta T5J 0J4

October 24, 2024

File No. LDA24-0298

SATT Engineering  
206 - 3132 Parsons Rd NW  
Edmonton AB T6N 1L6

ATTENTION: Floyd Strochinski

RE: Tentative plan of subdivision to create separate titles for a semi-detached dwelling from Lot 47, Block 10, Plan 3624 HW, located north of 109b Avenue NW and east of 142 Street NW; **NORTH GLENORA**

---

**The Subdivision by Plan is APPROVED on October 24, 2024, subject to the following conditions:**

1. that the owner make satisfactory arrangements with EPCOR Water Services Inc. and EPCOR Drainage Services for the provision of separate services (water and sewer) to the proposed north lot;
2. that the owner apply for a permit to demolish the existing dwelling and garage prior to endorsement of the final plan. Demolition permits can be obtained from Development Services. Apply online at [www.edmonton.ca/permits](http://www.edmonton.ca/permits);
3. that the owner pay all outstanding property taxes prior to the endorsement of the plan of survey.

Enclosure I is an attachment of the major advisements throughout the subdivision process. Enclosure II is a map of the subdivision and identifies major conditions and advisements of this approval.

Please be advised that the approval is valid for one (1) year from the date on which the subdivision approval is given to the application. An extension beyond that time may be granted by the City of Edmonton.

Please be advised that the Subdivision Authority will not endorse the plan of subdivision or other instrument until the appeal period as prescribed by the Municipal Government Act has lapsed. An appeal may be lodged in accordance to Section 678 of the Municipal Government Act with the Subdivision and Development Appeal Board, 10019 - 103 Avenue NW, Edmonton Alberta, T5J 0G9, within 14 days from the date of the receipt of this decision. The date of receipt of the decision is deemed to be seven (7) days from the date the decision is mailed.

The Subdivision Authority did not receive comments from adjacent landowners. The application complies with the regulations set out in the Edmonton Zoning Bylaw, the land is serviceable, and the proposal advances a more compact urban form. The Subdivision Authority is of the opinion, after considering factors set out in Section 9 of the Matters Related to Subdivision and Development Regulation, that the land is suitable for the purpose for which the subdivision is intended.

If you have further questions, please contact [subdivisions@edmonton.ca](mailto:subdivisions@edmonton.ca).

Regards,

Blair McDowell  
Subdivision Authority

BM/ms/Posse #521352390-001

Enclosures



Please be advised of the following:

#### Next Steps for Subdivision Approval

- The next step in the subdivision process is to have a legal instrument prepared (ie. Plan of Survey) in order to register the approved subdivision. The legal instrument is then forwarded to the City for endorsement along with the endorsement fee (\$715.00 - 2024 Fees Schedule) and subsequently released to the applicant for registration at the Land Titles Office.

#### Transportation

- There are existing boulevard trees adjacent to the site that must be protected during construction. For information about tree protection please refer to the City of Edmonton's website (search "Trees and Construction").
- Any and all costs associated with tree work requests (removal, pruning or other) and/or remediation from damages are borne on to the proponent as per the Corporate Tree Management Policy (C456C). All work is to be carried out by Urban Forestry who can be contacted at [citytrees@edmonton.ca](mailto:citytrees@edmonton.ca). Removal of City of Edmonton trees must follow the Live Tree Removal Guidelines which include community notice and value compensation.
- Access for future development must be to the adjacent alley as per the General Regulations (Section 6.1) in the 2.10 RS - Small Scale Residential Zone of Zoning Bylaw 20001.

#### Building / Site

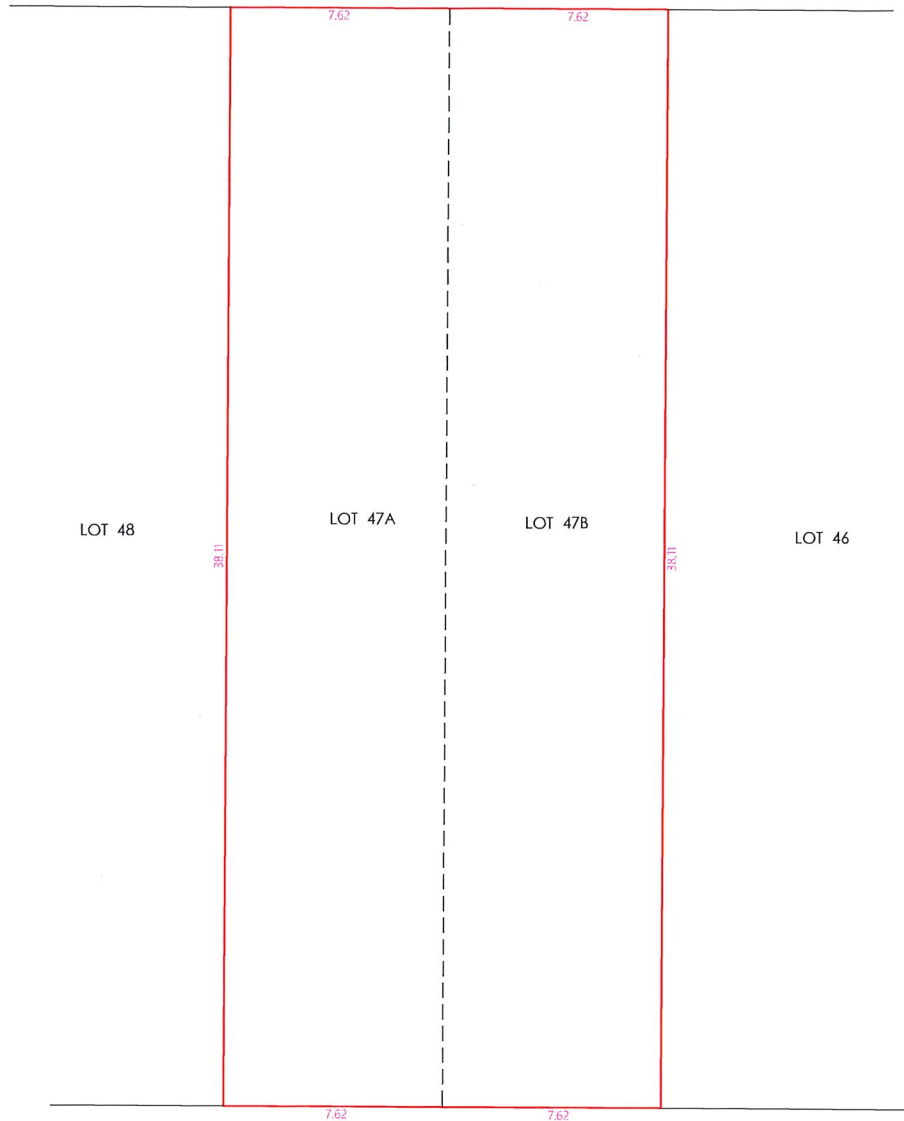
- The owner shall ensure that any change in property boundaries does not cause any structures on site to become non-compliant with the Safety Codes Act and the Alberta Building Code. Permits may be required for such changes. Please contact 311 for more information.

#### Servicing

- The owner is required to make satisfactory arrangements for, and pay all costs associated with separate servicing to each lot, as well as the modification, relocation and/or removal of existing services. For further information, please contact: EPCOR Distribution & Transmission Inc. (780-412-4000), TELUS Communications (Edmonton) Inc. (Real Estate Division [Rights of Way] 780-508-2456), ATCO Gas (780-424-5222), and EPCOR Drainage Services (Water and Sewer Servicing 780-496-5444).
- The existing services (water, sanitary, and storm) enter the proposed subdivision approximately 4.1 m north of the south property line of Lot 47 off 141 Street. As per the EPCOR Drainage Services Bylaw and the EPCOR Water Services and Wastewater Treatment Bylaw, these services cannot cross the proposed property line.
- Overhead power lines are located on or adjacent to the subject site. It is important to prevent structural conflicts with electrical equipment. At the Development Permit stage, power poles, transformers, and other electrical equipment near the subject site must be included on all site plans and drawings. If a structure is greater than 5.5 m in height and has a setback of 4.5 m or less from the property line, please advise EPCOR Power's Customer Engineering Services ([CES@epcor.com](mailto:CES@epcor.com) or 780-412-3128). They will provide feedback from a safety perspective, to help ensure Alberta Electrical Utility Code clearance requirements are achieved. For more



LANE



141 STREET

REV- 1 - AUGUST 01, 2024 (TYPO)

**Legal Description:** LOT: 47 BLOCK: 10 PLAN: 362 4HW  
NORTH GLENORA

**Municipal Address:** 10962 141 STREET NW, EDMONTON, AB (TO BE DETERMINED)

**Owner (s) / Builder:** LANDRIDGE HOMES LTD.

TENTATIVE PLAN

Zone: RS

Scale 1:200

Job # SA24-1699



#206, 3132 Parsons Road NW, Edmonton, AB, T6N 1L6  
(587) 315-6887 | landsurvey@sattengg.com | www.sattengg.com



Subdivision Authority

6th Floor, Edmonton Tower  
10111 – 104 Avenue NW  
Edmonton, Alberta T5J 0J4

October 24, 2024

File No. LDA24-0349

Pals Geomatics Corp  
10704 - 176 St NW  
Edmonton AB T5S 1G7

ATTENTION: Sam McDougall

RE: Tentative plan of subdivision to create one (1) additional residential lot, from Lot 12, Block 5, Plan 239 HW, located north of 54 Avenue NW and east of 109 Street NW; **PLEASANTVIEW**

---

**The Subdivision by Plan is APPROVED on October 24, 2024, subject to the following condition:**

1. that the owner pay all outstanding property taxes prior to the endorsement of the plan of survey.

Enclosure I is an attachment of the major advisements throughout the subdivision process. Enclosure II is a map of the subdivision and identifies major conditions and advisements of this approval.

Please be advised that the approval is valid for one (1) year from the date on which the subdivision approval is given to the application. An extension beyond that time may be granted by the City of Edmonton.

Please be advised that the Subdivision Authority will not endorse the plan of subdivision or other instrument until the appeal period as prescribed by the Municipal Government Act has lapsed. An appeal may be lodged in accordance to Section 678 of the Municipal Government Act with the Subdivision and Development Appeal Board, 10019 - 103 Avenue NW, Edmonton Alberta, T5J 0G9, within 14 days from the date of the receipt of this decision. The date of receipt of the decision is deemed to be seven (7) days from the date the decision is mailed.

The Subdivision Authority did not receive comments from adjacent landowners. The application complies with the regulations set out in the Edmonton Zoning Bylaw, the land is serviceable, and the proposal advances a more compact urban form. The Subdivision Authority is of the opinion, after considering factors set out in Section 9 of the Matters Related to Subdivision and Development Regulation, that the land is suitable for the purpose for which the subdivision is intended.

If you have further questions, please contact [subdivisions@edmonton.ca](mailto:subdivisions@edmonton.ca).

Regards,

Blair McDowell  
Subdivision Authority

BM/ms/Posse #528942578-001

Enclosures

Please be advised of the following:

Next Steps for Subdivision Approval

- The next step in the subdivision process is to have a legal instrument prepared (ie. Plan of Survey) in order to register the approved subdivision. The legal instrument is then forwarded to the City for endorsement along with the endorsement fee (\$715.00 - 2024 Fees Schedule) and subsequently released to the applicant for registration at the Land Titles Office.

Transportation

- There are existing boulevard trees adjacent to the site that must be protected during construction. For information about tree protection please refer to the City of Edmonton's website (search "Trees and Construction").
- Any and all costs associated with tree work requests (removal, pruning or other) and/or remediation from damages are borne on to the proponent as per the Corporate Tree Management Policy (C456C). All work is to be carried out by Urban Forestry who can be contacted at citytrees@edmonton.ca. Removal of City of Edmonton trees must follow the Live Tree Removal Guidelines which include community notice and value compensation.

Building / Site

- The owner shall ensure that any change in property boundaries does not cause any structures on site to become non-compliant with the Safety Codes Act and the Alberta Building Code. Permits may be required for such changes. Please contact 311 for more information.

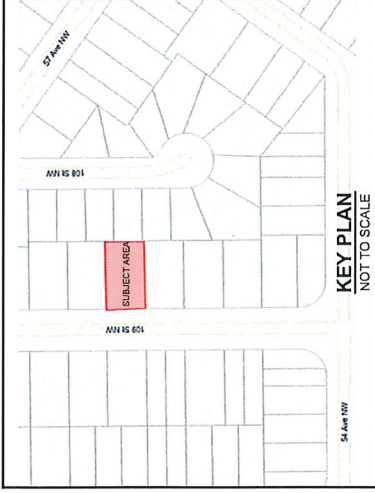
Servicing

- The owner is required to make satisfactory arrangements for, and pay all costs associated with separate servicing to each lot, as well as the modification, relocation and/or removal of existing services. For further information, please contact: EPCOR Distribution & Transmission Inc. (780-412-4000), TELUS Communications (Edmonton) Inc. (Real Estate Division [Rights of Way] 780-508-2456), ATCO Gas (780-424-5222), and EPCOR Drainage Services (Water and Sewer Servicing 780-496-5444).
- The existing services (water and sanitary) enter the proposed subdivision approximately 13.70 m north of the south property line of Lot 12 off 109 Street. As per the EPCOR Drainage Services Bylaw and the EPCOR Water Services and Wastewater Treatment Bylaw, these services cannot cross the proposed property line.
- There is a deficiency in on-street hydrant spacing adjacent to the property. The applicant/owner is advised to review on-site fire protection requirements to ensure adequate coverage (contact EPCOR Water at 780-412-3955).
- Overhead power lines are located on or adjacent to the subject site. It is important to prevent structural conflicts with electrical equipment. At the Development Permit stage, power poles, transformers, and other electrical equipment near the subject site must be included on all site plans and drawings. If a structure is greater than 5.5 m in height and has a setback of 4.5 m or less from the property line, please advise EPCOR Power's Customer Engineering Services (CES@epcor.com or 780-412-3128). They will provide feedback from a safety perspective, to help ensure Alberta Electrical Utility Code clearance requirements are achieved. For more

# ACE LANGE HOMES

**NOTES:**

- ALL DISTANCES ARE SHOWN IN METRES AND DECIMALS THEREOF.
- ALL DISTANCES ON CURVED BOUNDARIES ARE ARC LENGTHS.
- ALL INFORMATION SHOWN ON THIS PLAN IS BOTH TENTATIVE AND PRELIMINARY, AND SUBJECT TO CHANGE BY THE PLAN OF SURVEY.
- THE BOUNDARY SHOWN, EVEN IF ANNOTATED, IS SUBJECT TO CHANGE BY THE PLAN OF SURVEY.
- PLAN TO BE SUBDIVIDED SHOWN OUTLINED THUS, ..... AND CONTAINS: 0.097 Ha.



REV. NO.	DATE	ITEM	BY
1	SEPT. 2024	ORIGINAL PLAN COMPLETED	CN

## PLEASANTVIEW

TENTATIVE PLAN SHOWING PROPOSED  
**SUBDIVISION**

OF  
LOT 12, BLOCK 5, PLAN 239 HW  
WITHIN THE

N.W. 1/4 SEC. 17 - TWP. 52 - RGE. 24 - W. 4TH MER.

## EDMONTON - ALBERTA



**Pals Geomatics**  
 Phone: (780) 455-3177 Fax: (780) 451-2047  
 Email: edmonton@palsgeomatics.com  
 1074-178 Street NW, Edmonton, Alberta T5S 1G7

FILE NO. B24024600T DRAFTED BY: CN CHECKED BY: DS

LOT 33  
BLOCK 5  
PLAN 5817 HW

LOT 32  
BLOCK 5  
PLAN 5817 HW

LOT 31  
BLOCK 5  
PLAN 5817 HW

LOT 30  
BLOCK 5  
PLAN 5817 HW

LOT 29  
BLOCK 5  
PLAN 5817 HW

LOT 13  
BLOCK 5  
PLAN 239 HW

HOUSE  
Existing building to be  
dismantled. Size and  
location are approximate.  
Location is approximate  
based on aerial imagery.

GARAGE  
Existing building to be  
dismantled. Size and  
location are approximate.  
Location is approximate  
based on aerial imagery.

LOT 12B  
BLOCK 5

LOT 12A  
BLOCK 5

LOT 11  
BLOCK 5  
PLAN 239 HW

109 STREET NW



Thursday, October 17, 2024  
10:00 am.



## SUBDIVISION AUTHORITY MINUTES MEETING NO. 42

<b>PRESENT</b>	Blair McDowell, Chief Subdivision Officer	
<b>1.</b>	<b>ADOPTION OF AGENDA</b>	
MOVED	Blair McDowell That the Subdivision Authority Agenda for the October 17, 2024 meeting be adopted.	
FOR THE MOTION	Blair McDowell	<b>CARRIED</b>
<b>2.</b>	<b>ADOPTION OF MINUTES</b>	
MOVED	Blair McDowell That the Subdivision Authority Minutes for the October 10, 2024 meeting be adopted.	
FOR THE MOTION	Blair McDowell	<b>CARRIED</b>
<b>3.</b>	<b>OLD BUSINESS</b>	
<b>4.</b>	<b>NEW BUSINESS</b>	
1.	LDA24-0245 515147380-001	Tentative plan of subdivision to create two blockshells from Lots 1, Blocks A, B, and C, Plan 212 1658, and the NE-8-54- 23-4 located south of Manning Drive and west of Meridian Street NW; <b>MARQUIS</b>
MOVED	Blair McDowell That the application for subdivision be Approved.	
FOR THE MOTION	Blair McDowell	<b>CARRIED</b>
2.	LDA24-0301 520418325-001	Tentative plan of subdivision to subdivide a portion of Lots 2 & 3, Block 4, Plan 5850R, and consolidate it with Lot 1, Block 4, Plan 5850R, located north of 115 Avenue NW and east of 82 Street NW; <b>PARKDALE</b>
MOVED	Blair McDowell That the application for subdivision be Approved.	
FOR THE MOTION	Blair McDowell	<b>CARRIED</b>
<b>5.</b>	<b>ADJOURNMENT</b>	
	The meeting adjourned at 10:15 a.m.	