
Integrated Natural Areas Conservation Plan

An Overview

Plan Purpose

- To integrate conservation planning of natural areas in Edmonton found both above and within the North Saskatchewan River Valley including all new, developing and mature neighbourhoods.
- To develop a strategic plan for conserving an ecological network in Edmonton that fits within a regional context.

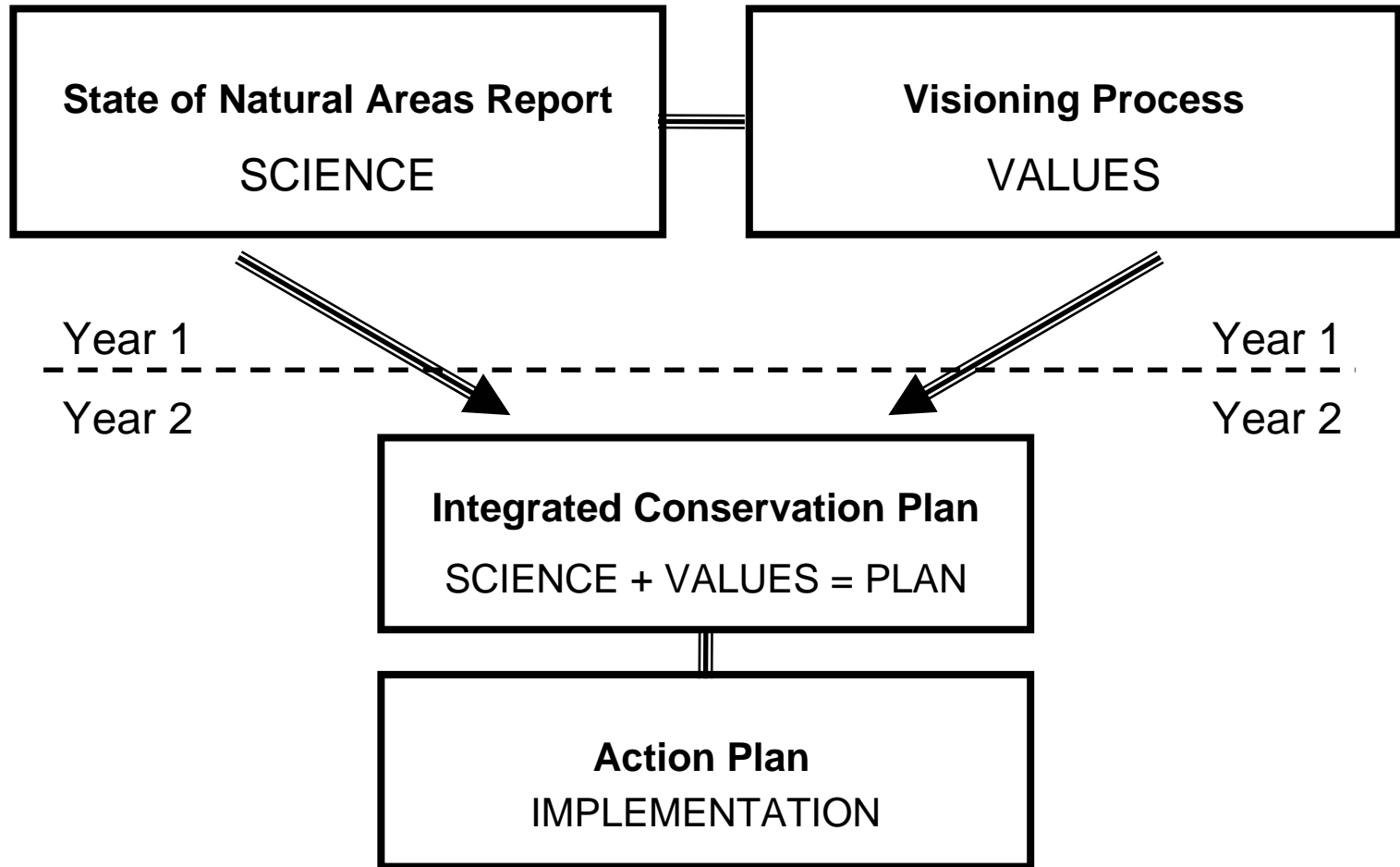


Plan Components

1. State of Natural Areas Report (Spencer Environmental)
 - ❑ Inventory update, integration of NAs, definition of an ecological network that connects the city to the region
 - ❑ Summer 2006
2. Conservation Vision – Public Engagement Process
 - ❑ Vision statement, guiding principles, broad conservation goals and objectives
 - ❑ Fall 2006
3. Implementation Plan
 - ❑ Detailed implementation strategies, allocation of responsibility for conservation and management activities, monitoring framework
 - ❑ 2007 (pending funding approval)



Plan Process



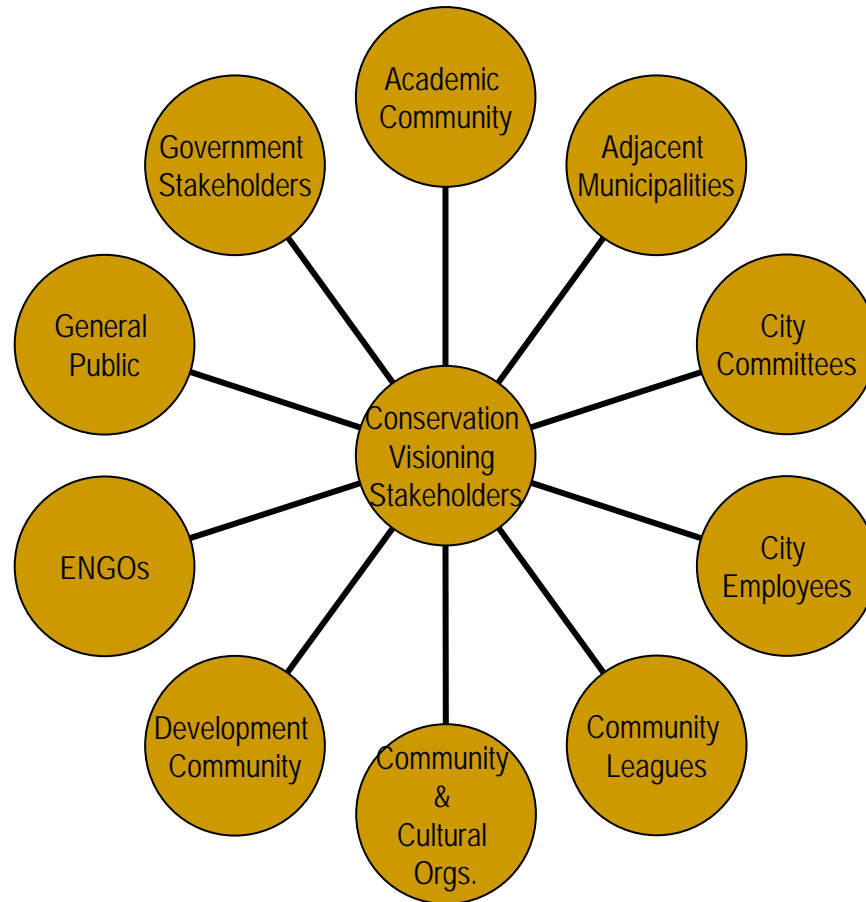
1. State of Natural Areas Report:

Project Deliverables

- Integrated Natural Areas Map
- Greater Edmonton Natural Areas Map
- General Resources Mapping
- Landscape Linkages and Connectivity Analysis
- State of the Science of Conservation Planning
- Survey of Existing Policy, Strategies, and Plans
- Natural Areas Systems Analysis



2. Public Engagement Process: Who to Consult?



2. Public Engagement Process: General Approach

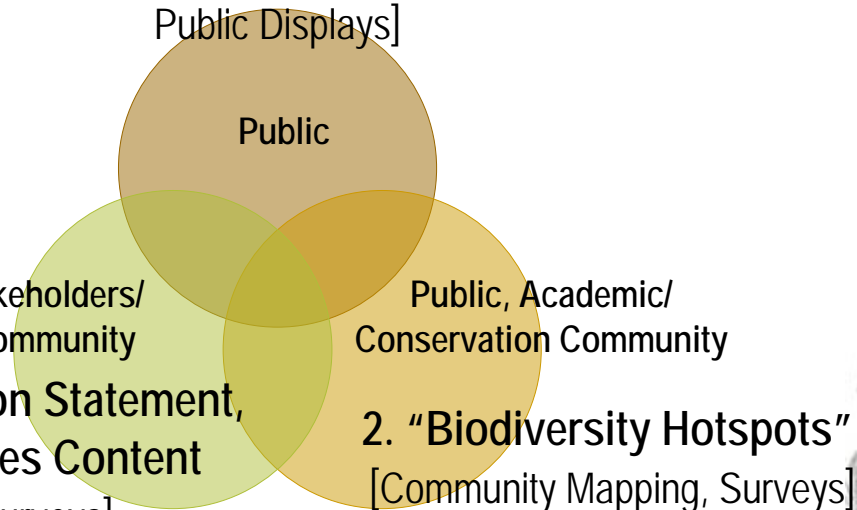
A. Share Information

1. The Project
2. Edmonton's Natural Areas
[Newsletters, Website, Media]



B. Collect Information

1. Conservation Values
[Community Mapping, Art Contest, Open Houses/
Public Displays]
2. "Biodiversity Hotspots"
[Community Mapping, Surveys]
3. Direction on Vision Statement,
Goals & Objectives Content
[Workshops, Surveys]



3. Conservation Implementation Plan: Components

- Strategies
- Policies
- Roles and Responsibilities
- Targets
- Performance Indicators
- Timescale
- Budget

