

WELCOME TO
**BUILDING GREAT
NEIGHBOURHOODS**
LORELEI AND BEAUMARIS


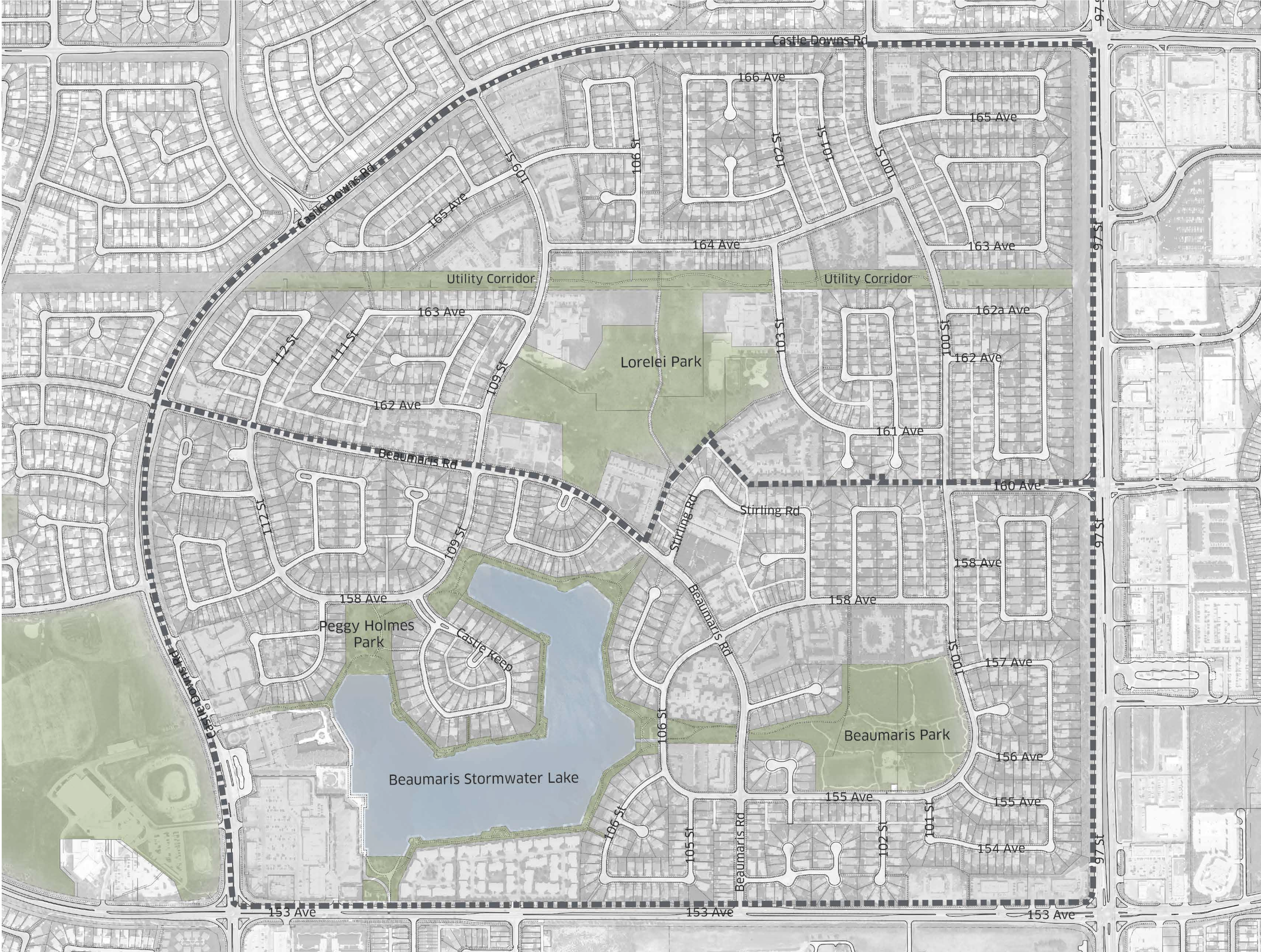
Sherry Wallace
Project Manager, Planning & Design
Building Great Neighbourhoods
Integrated Infrastructure Services

Edmonton



WHERE DO YOU LIVE?

Please use a sticker to tell us where you live in the neighbourhood.



BUILDING GREAT NEIGHBOURHOODS

Starting in 2020, your neighbourhood will see the replacement of its aging collector and local roadway surfaces, street lights, and sidewalks as part of the City of Edmonton's Neighbourhood Renewal program for mature neighbourhoods.

Planning for this renewal has just begun. The City of Edmonton Building Great Neighbourhoods team will explore the redevelopment of City-owned areas within the community, including green spaces and parks. We will look for opportunities and funding to make desired upgrades and enhancements in coordination with the Neighbourhood Renewal program.

Get Involved!

This is your city and your neighbourhood. We want to understand how you experience your neighbourhood and ask for your input on what we might do to make it better.

We will engage and work with you on the renewal of roads, sidewalks, street lights, and park spaces, and promote other community opportunities to enhance how people live and interact in your neighbourhood.

We commit to being open and transparent about how your input is used. Let's make the most out of your neighbourhood.



VISION CONFIRMATION AND COMMUNITY OPTIONS EVENT

Welcome to the Vision Confirmation and Community Options Event

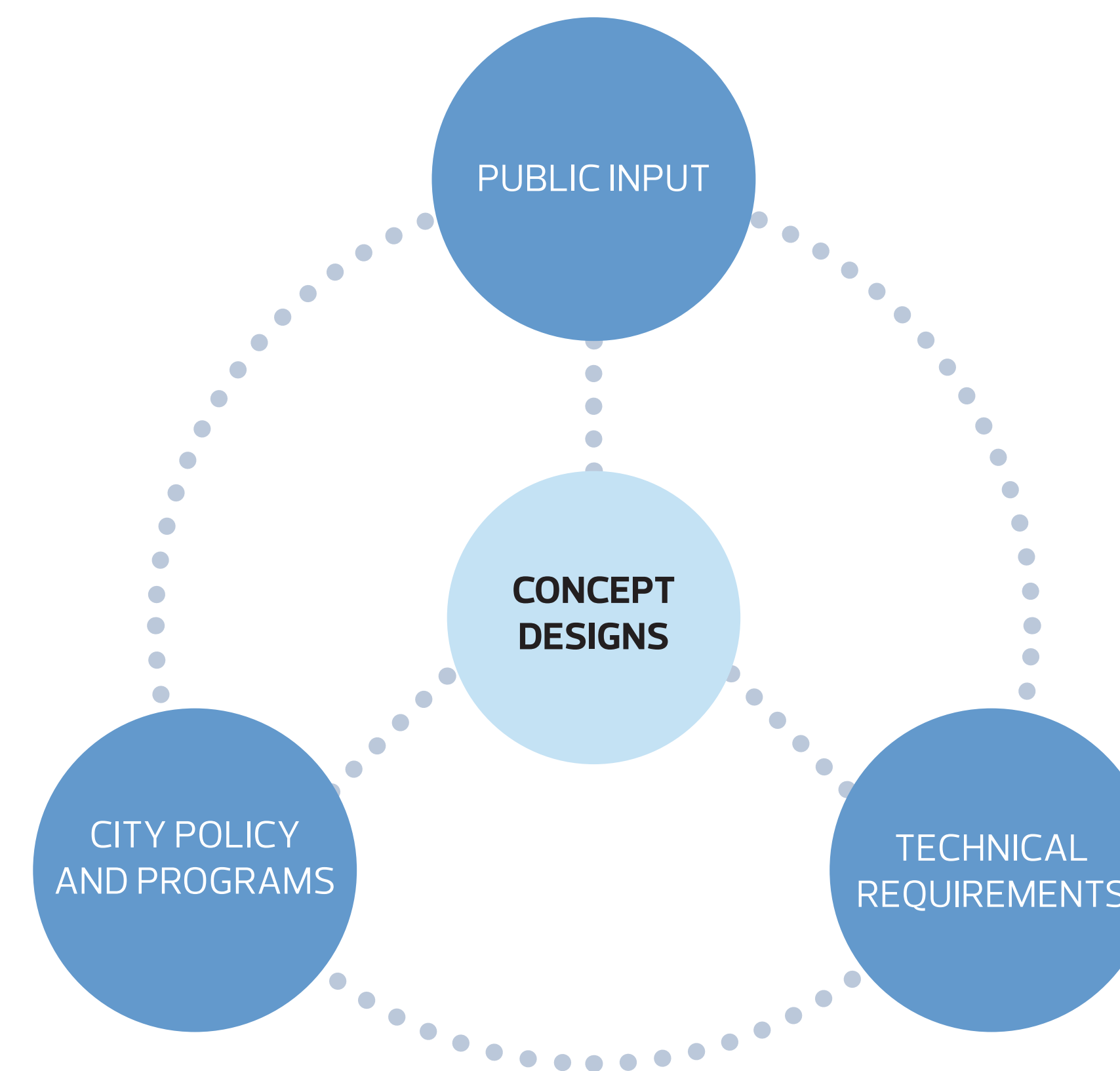
We would like your help to confirm a community vision and guiding principles for the future of your neighbourhood, and help us explore opportunities for:

- Green spaces and parks
- Traffic improvements
- Walkability enhancements
- Lighting and safety



Decision-Making Process

Your feedback will be one of the considerations in developing the draft concepts. We will also look at **City policies and programs, technical requirements, and funding** to determine how the concepts are ultimately developed.



HOW THE EVENT WORKS

How to participate

Feel free to move back and forth between the panels and tables and engage in conversation with your neighbours and members of the project team.

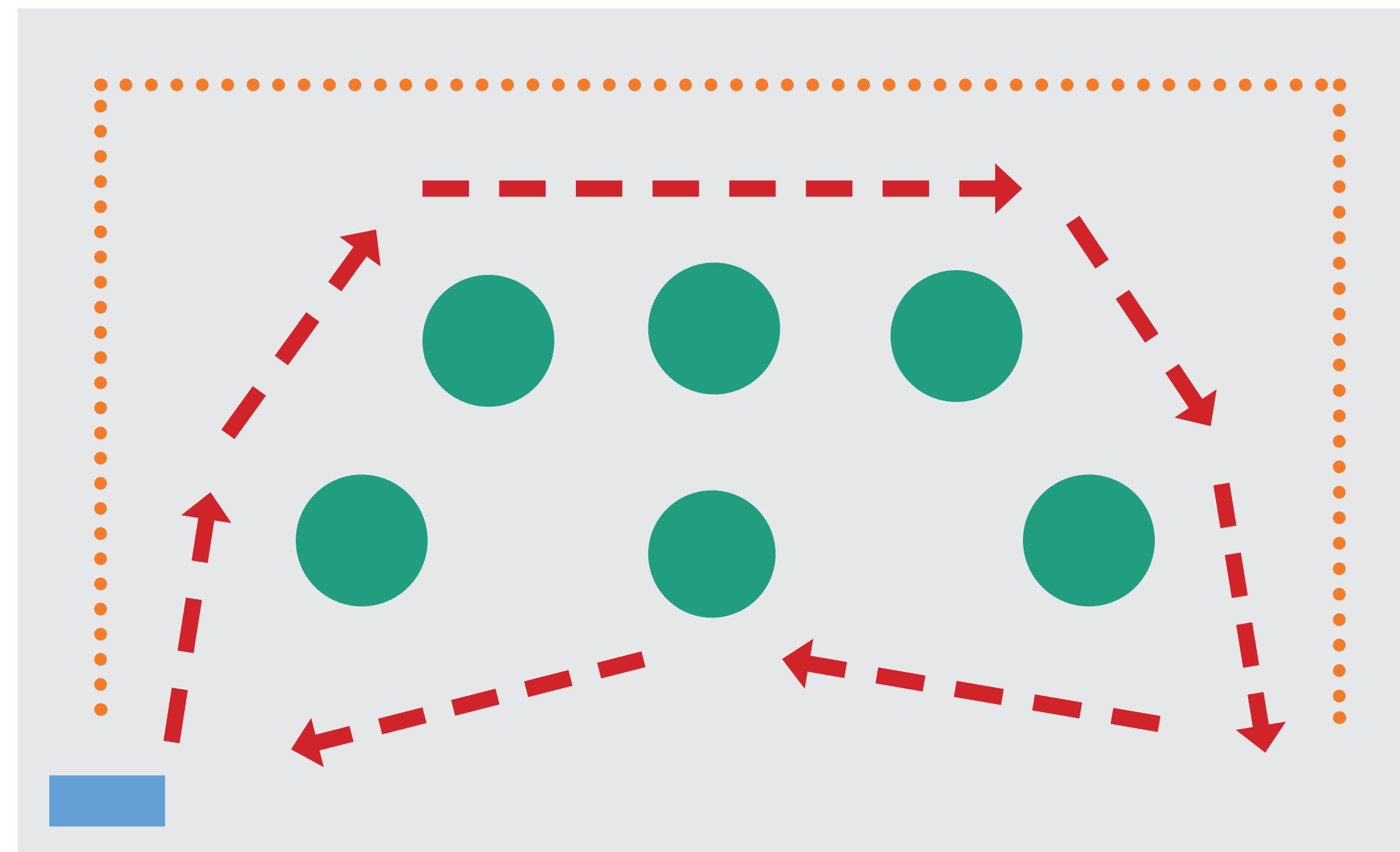
To participate you can:

- leave your comments on the panels
- participate in the table activities

Both of the activities will include the same information.

At this event you can:

- Help refine the DRAFT vision and guiding principles
- Share feedback on the DRAFT opportunity areas



Layout may vary slightly

- Panel activities
- Table activities
- Flow of participants
- Welcome Table



DRAFT VISION STATEMENT

How Did We Develop The Vision & Guiding Principles?

At the November 2018 workshop and survey we heard that the DRAFT community vision is:

Lorelei and Beaumaris are family-friendly neighbourhoods that welcome people of all ages and backgrounds. We are a safe and walkable community that is connected to key destinations like parks, schools and commercial areas. We are an active and vibrant community that enjoys nature and getting together with our neighbours.

Learn more about this project: edmonton.ca/BuildingLoreleiBeaumaris


Does the DRAFT Vision sound right?

What do you like about the DRAFT vision?

What could be changed?

Use the sticky notes to leave your comments.

Edmonton



DRAFT GUIDING PRINCIPLES

The guiding principles will help guide design decisions during the rest of the project.

The DRAFT guiding principles we heard from the community are:

Please use stickers to indicate all the guiding principles that are important to you.



Creating year round opportunities to be active throughout the community



Celebrating nature and preserving trees and open spaces



Feeling safe and having well-lit spaces



Reflecting on the history and character of the neighbourhood



Having viable options to walk, bike and drive




Improving the connectivity to other neighbourhoods and nearby amenities



Making the roads safer for all users (people who walk, bike, drive)



Creating places for the community to come together and gather



Creating easy access to neighbourhood destinations such as commercial areas, schools, parks and Beaumaris Lake

Have we missed anything?

Should any be removed or changed? Why?

Use the sticky notes to leave your comments.



STRENGTHS, WEAKNESSES, OPPORTUNITIES, AND CONSTRAINTS


At the November 2018 workshop and through the online survey, we asked residents to share feedback on the strengths and weakness that exist in the community, and the opportunity and constraints for renewal moving forward.

The following is a summary of what we heard from those who participated. We will be exploring these ideas further with you.

Lorelei



Beaumaris



PARKS AND OPEN SPACE

UTILITY CORRIDOR

What We Heard – Interests

- Limited seating and lighting in the utility corridor
- Missing garbage cans in the utility corridor
- Missing pathway connections east of 103 Street and west of 109 Street
- Provide amenities in utility corridor to improve its use for the community

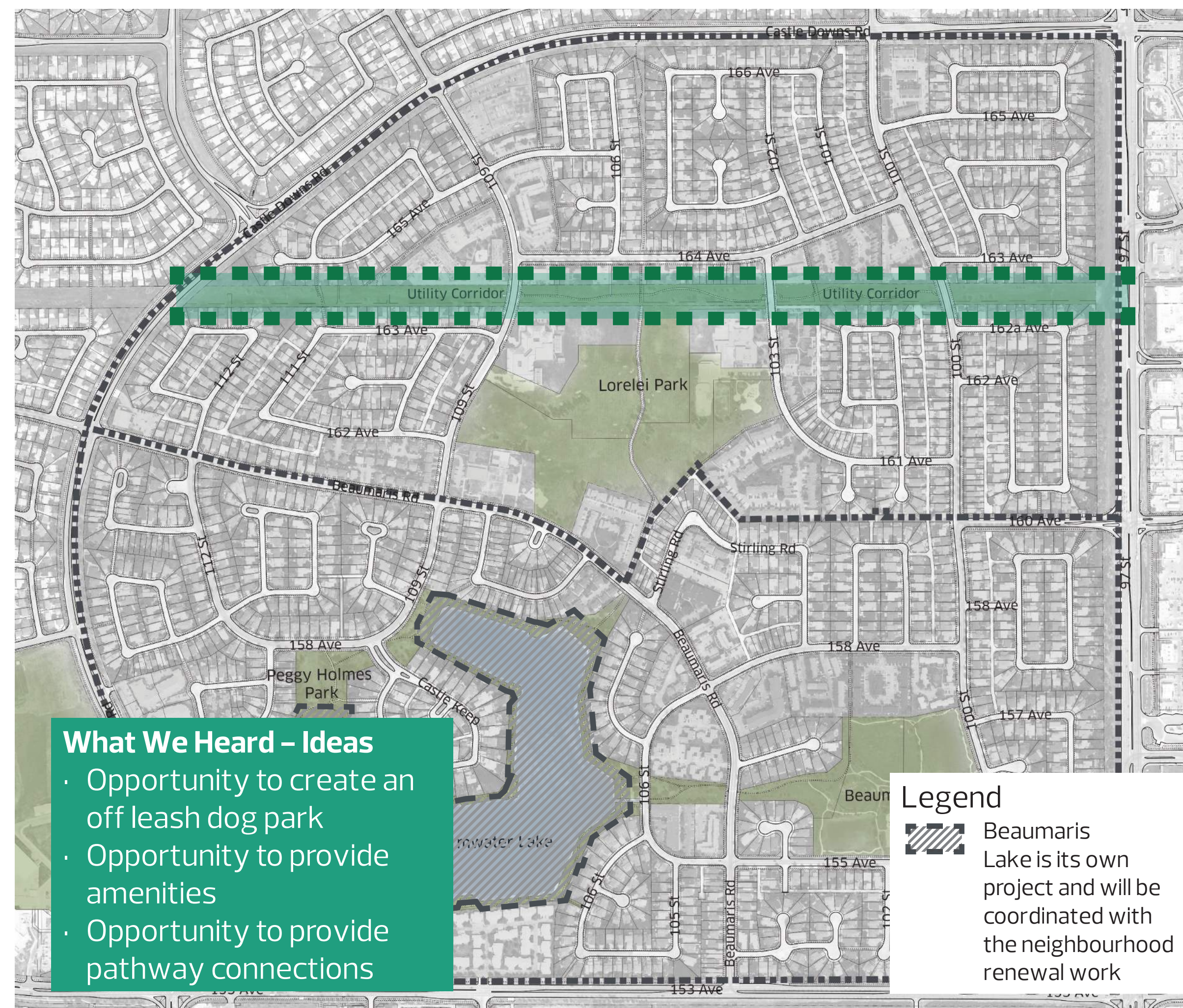
Existing Conditions



East Side



West Side




What do you want to do in this space?

What could improve this space?

Use the sticky notes to leave your comments.



Edmonton



PARKS AND OPEN SPACE

CONNECTION TO BEAUMARIS LAKE

What We Heard – Interests

- Poor lighting on east side of Beaumaris Lake
- Poor quality pathway connections to Beaumaris Lake area
- Limited signage and wayfinding around the lake
- Provide amenities to improve connections to and use of the space during all seasons
- Provide wayfinding elements to create inviting entrances

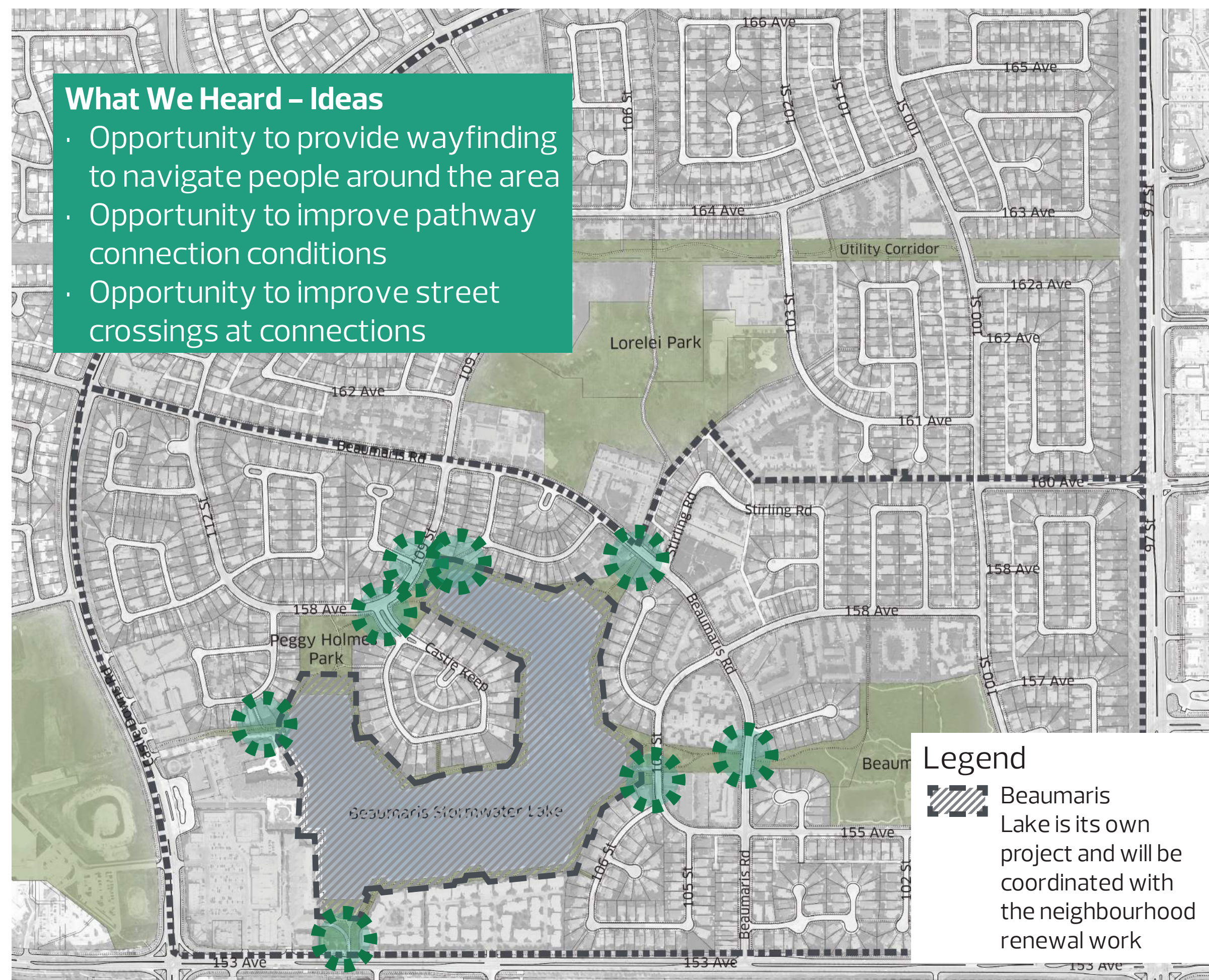
106 Street



158 Avenue



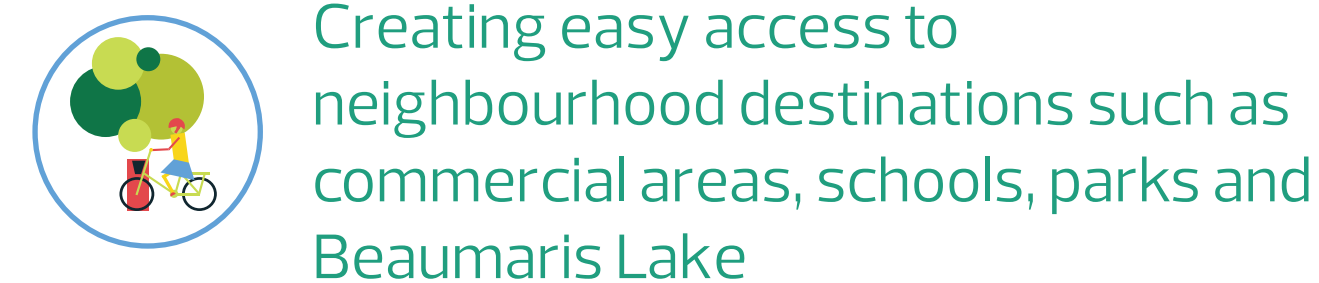
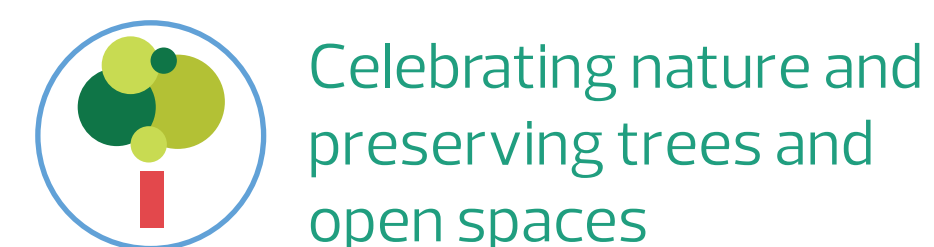
Beaumaris Road



What do you want to do at these connections?

What could improve these connections?

Use the sticky notes to leave your comments.



For more specific information on the Beaumaris Lake Rehabilitation Project please visit edmonton.ca/BeaumarisLakeRehabilitation

Edmonton



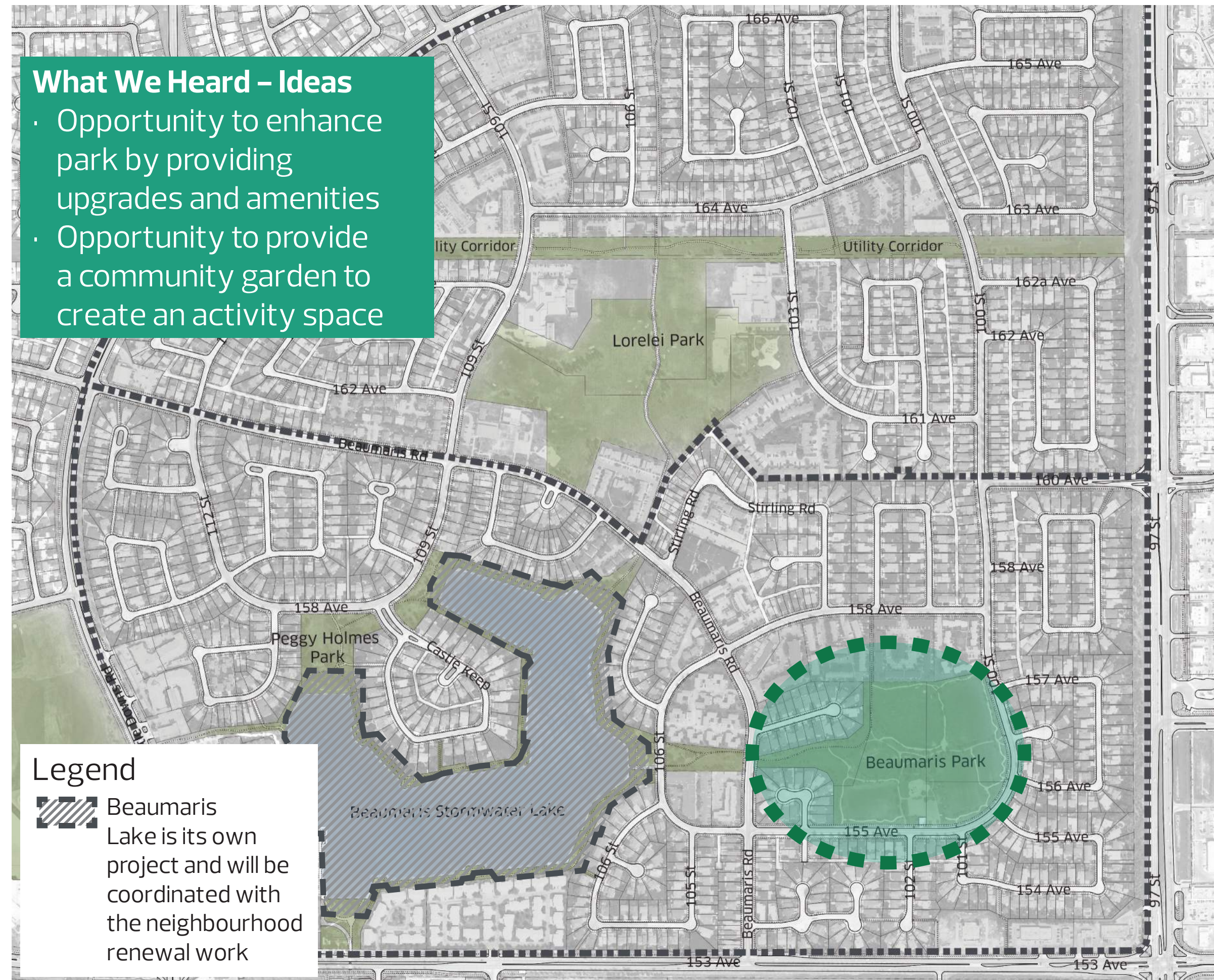
PARKS AND OPEN SPACE

BEAUMARIS PARK

What We Heard – Interests

- Poor lighting in certain areas of Beaumaris Park
- Safety concerns in Beaumaris Park
- Provide amenities to improve use of the park in all seasons
- Enhance park features and pathways

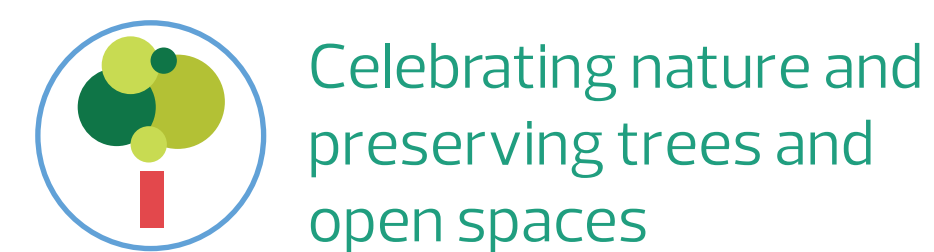
Existing Conditions




What do you want to do in this space?

What could improve this space?

Use the sticky notes to leave your comments.



Edmonton



PARKS AND OPEN SPACE

LORELEI PARK

What We Heard – Interests

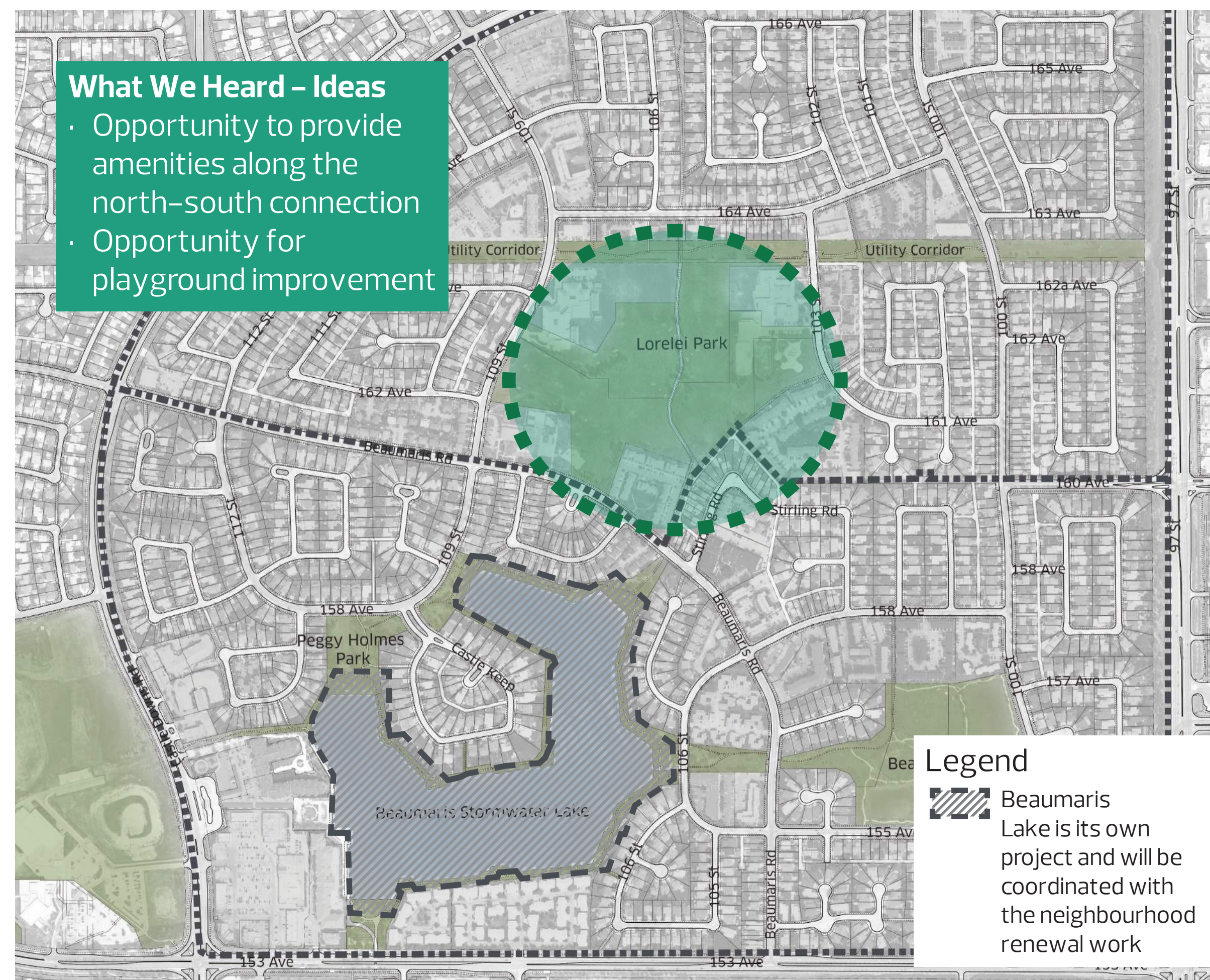
- Lack of pedestrian amenities along north-south shared-use path connection of Lorelei park
- Playground structures are aging
- Drainage issues along shared-use path
- Provide amenities along pedestrian connection along Lorelei Park
- Improve park features and playground structures to make them more usable


What do you want to do in this space?

What could improve this space?

Use the sticky notes to leave your comments.

Existing Conditions



 Celebrating nature and preserving trees and open spaces

 Creating year round opportunities to be active throughout the community

 Creating places for the community to come together and gather

Edmonton



CONNECTIVITY & CORRIDORS

SHARED-USE PATH CONNECTIVITY

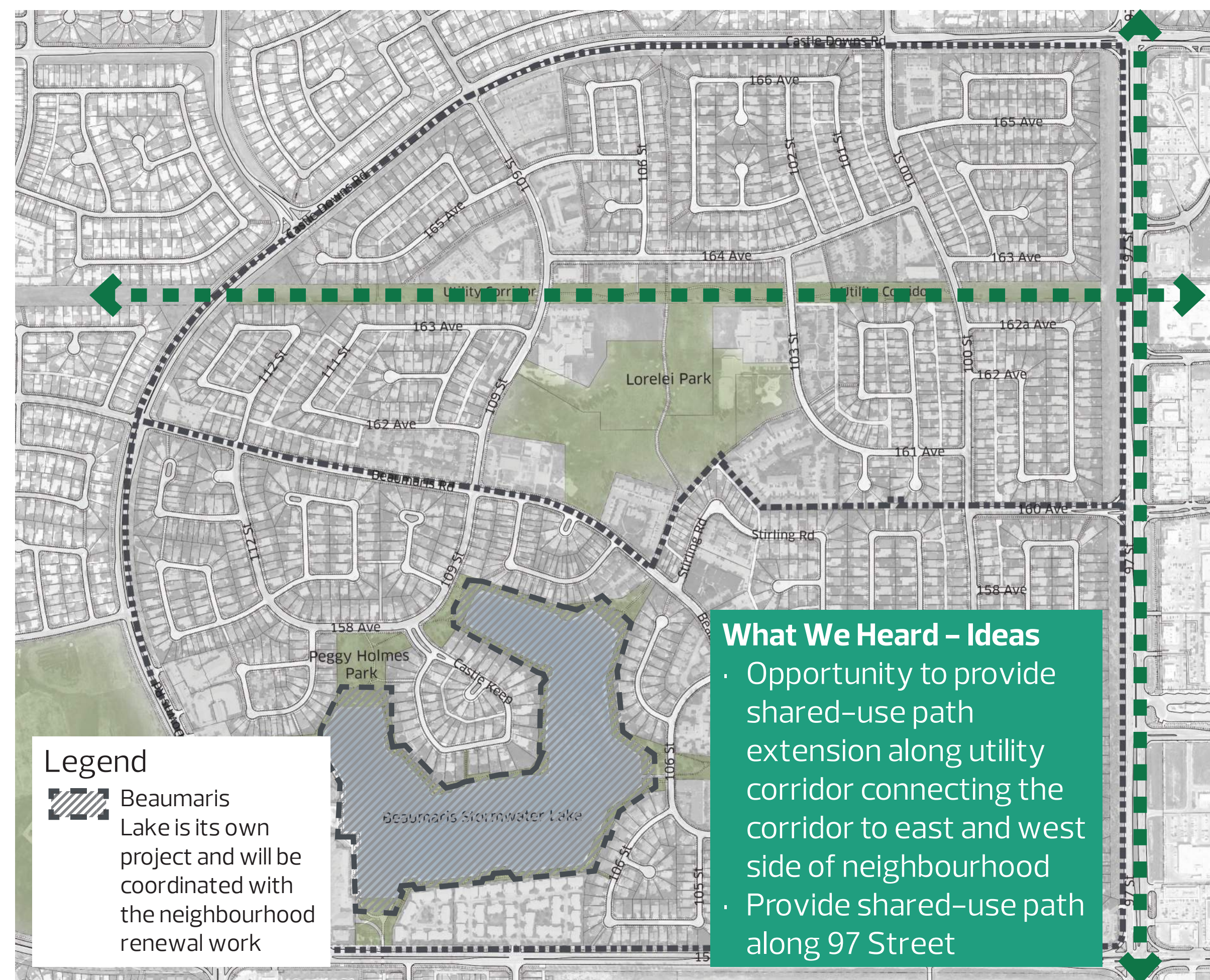
What We Heard – Interests

- There is no shared-use path connection to east of 100 Street or west of 109 Street in utility corridor
- Lack of regional bike connectivity
- Limited access to regional pathway routes from the neighbourhood
- No sidewalk along west side of 97 Street
- Improve shared-use path connection to the surrounding neighbourhood and amenities

Utility Corridor



97 Street



Legend
Beaumaris Lake is its own project and will be coordinated with the neighbourhood renewal work

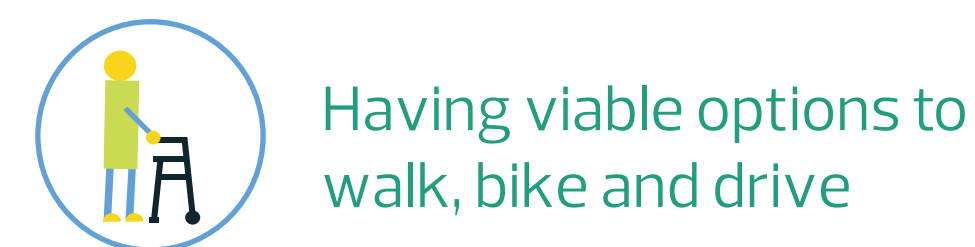
What We Heard – Ideas

- Opportunity to provide shared-use path extension along utility corridor connecting the corridor to east and west side of neighbourhood
- Provide shared-use path along 97 Street

Tell us more about the concerns you have here.

What improvements could be made?

Use the sticky notes to leave your comments.



Edmonton



CONNECTIVITY & CORRIDORS

AMENITIES ALONG SHARED-USE PATH

What We Heard – Interests

- Lack of pedestrian amenities along shared-use path running within the community
- Provide amenities to support the use of shared-use path within the neighbourhood

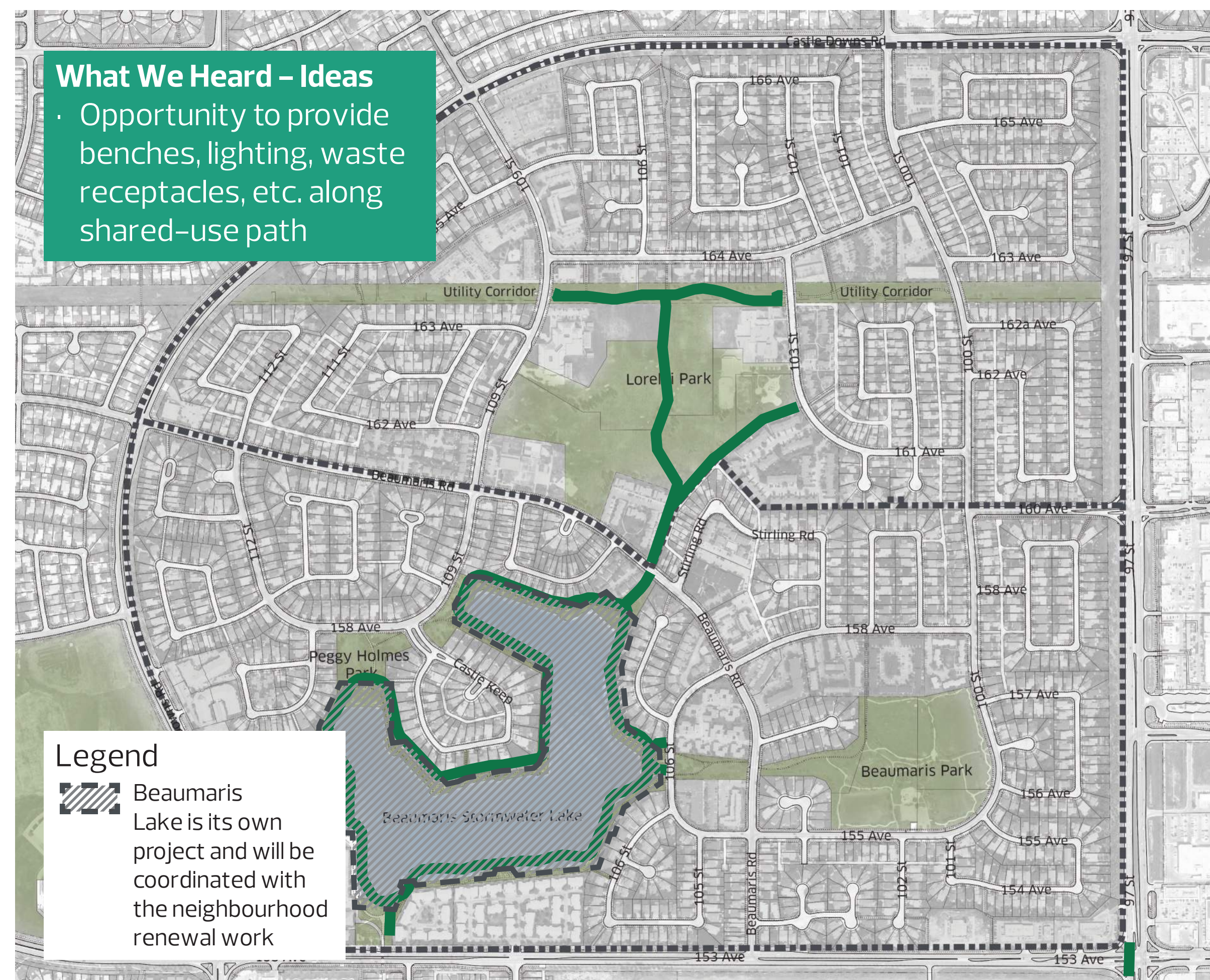
106 Street



153 Avenue



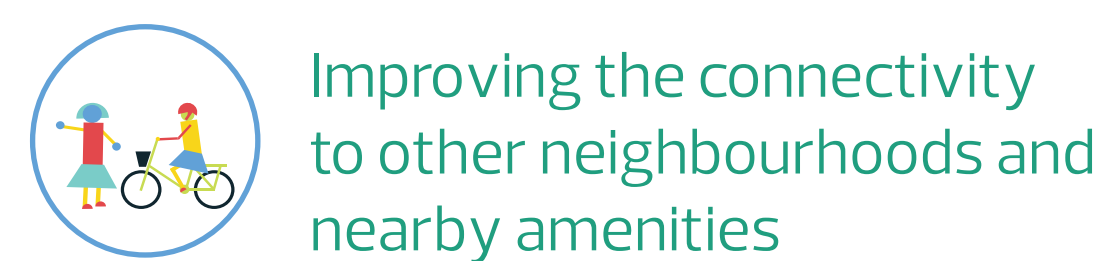
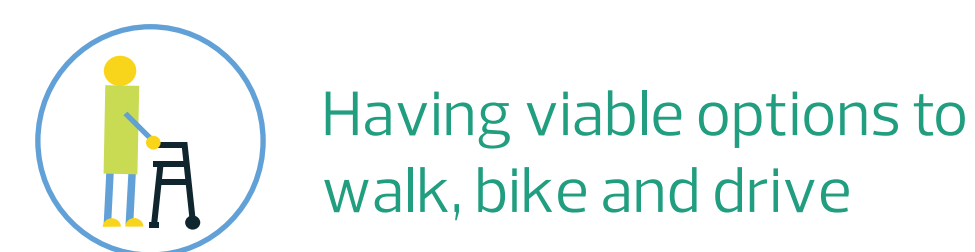
Lorelei Park



Tell us more about the concerns you have here.

What improvements could be made?

Use the sticky notes to leave your comments.



Edmonton




CONNECTIVITY & CORRIDORS

PATHWAY CONNECTIONS

What We Heard – Interests

- Lack of pedestrian amenities along the pathways
- Poor pedestrian street crossings at pathway connections
- Provide amenities to support the use of pathways within the neighbourhood
- Improve pathway connections for safe street crossing

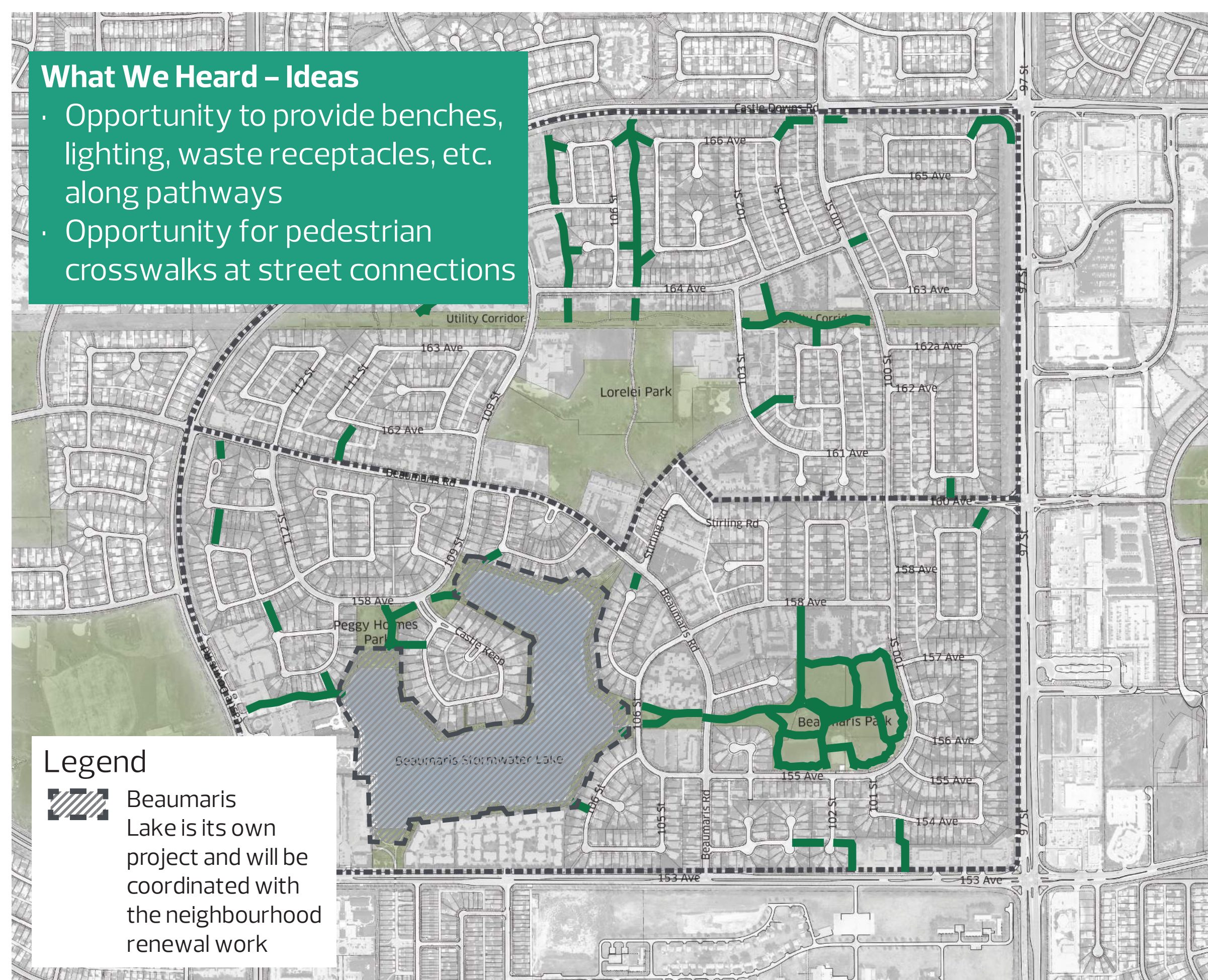
Castle Downs Road



153 Avenue



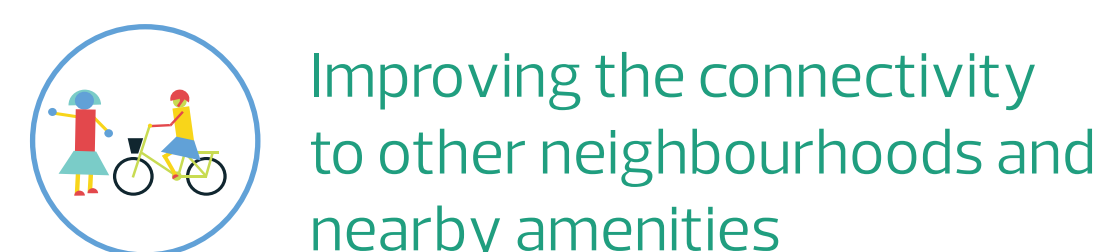
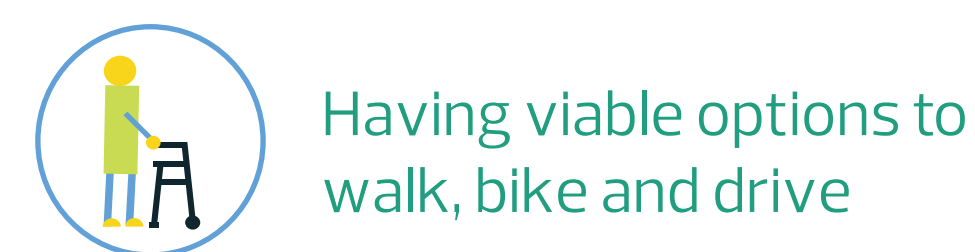
Beaumaris Park



Tell us more about the concerns you have here.

What improvements could be made?

Use the sticky notes to leave your comments.



Edmonton



PLACEMAKING

STRENGTHENING CONNECTIONS BETWEEN PEOPLE AND PLACES

What We Heard – Interests

- Neighbourhood signs are in poor condition (Beaumaris) or not existing (Lorelei)
- Provide improved signage to represent the heritage and character of the community

Existing Condition



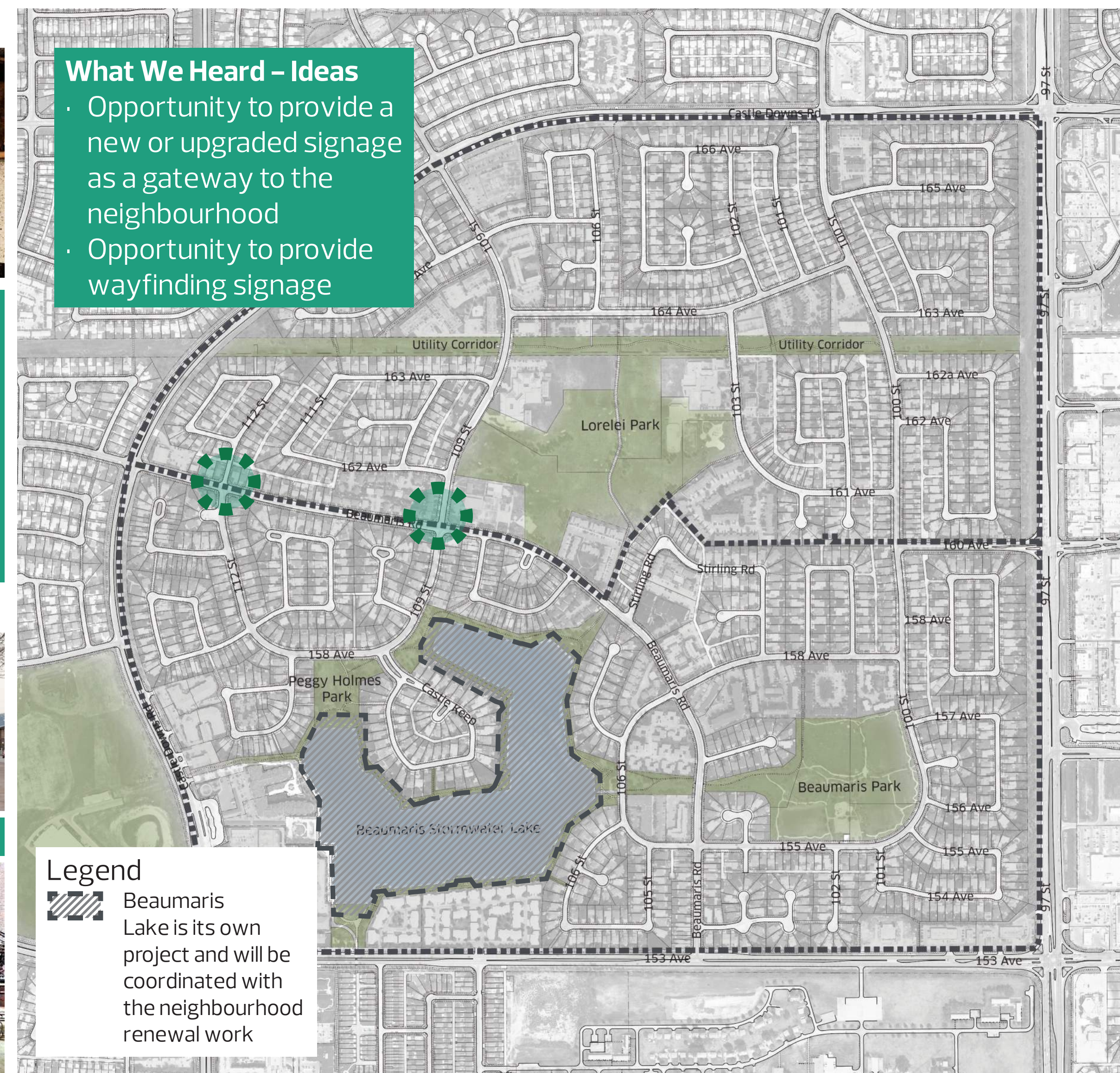
What is Placemaking?

Placemaking uses elements to reflect the character and quality of place and strengthens connections between people and the space, based on shared values

Example – Mural




Example – Little free library



What We Heard – Ideas

- Opportunity to provide a new or upgraded signage as a gateway to the neighbourhood
- Opportunity to provide wayfinding signage

Legend

-  Beaumaris Lake is its own project and will be coordinated with the neighbourhood renewal work

What ideas do you have for other potential placemaking areas in your neighbourhood?

What types of activities would you like to see happening in these areas?

What are the best ways to represent the character and qualities of Lorelei and Beaumaris?

Use the sticky notes to leave your comments.



Reflecting on the history and character of the neighbourhood

Edmonton



MOVING AROUND YOUR NEIGHBOURHOOD

INTERSECTIONS AND ROADS

What We Heard – Interests

- Concerns about pedestrian crossings along Beaumaris Road
- Speeding throughout the neighbourhood, particularly on Beaumaris Road
- Front driveways on Beaumaris Road cause conflict with speeding vehicles
- Low visibility for pedestrians on Beaumaris Road
- Unsafe three-way intersections
- Missing curb ramps and pedestrian crossings
- Better traffic management solutions incorporated within the neighbourhood to make a safer and more equitable streets for all users

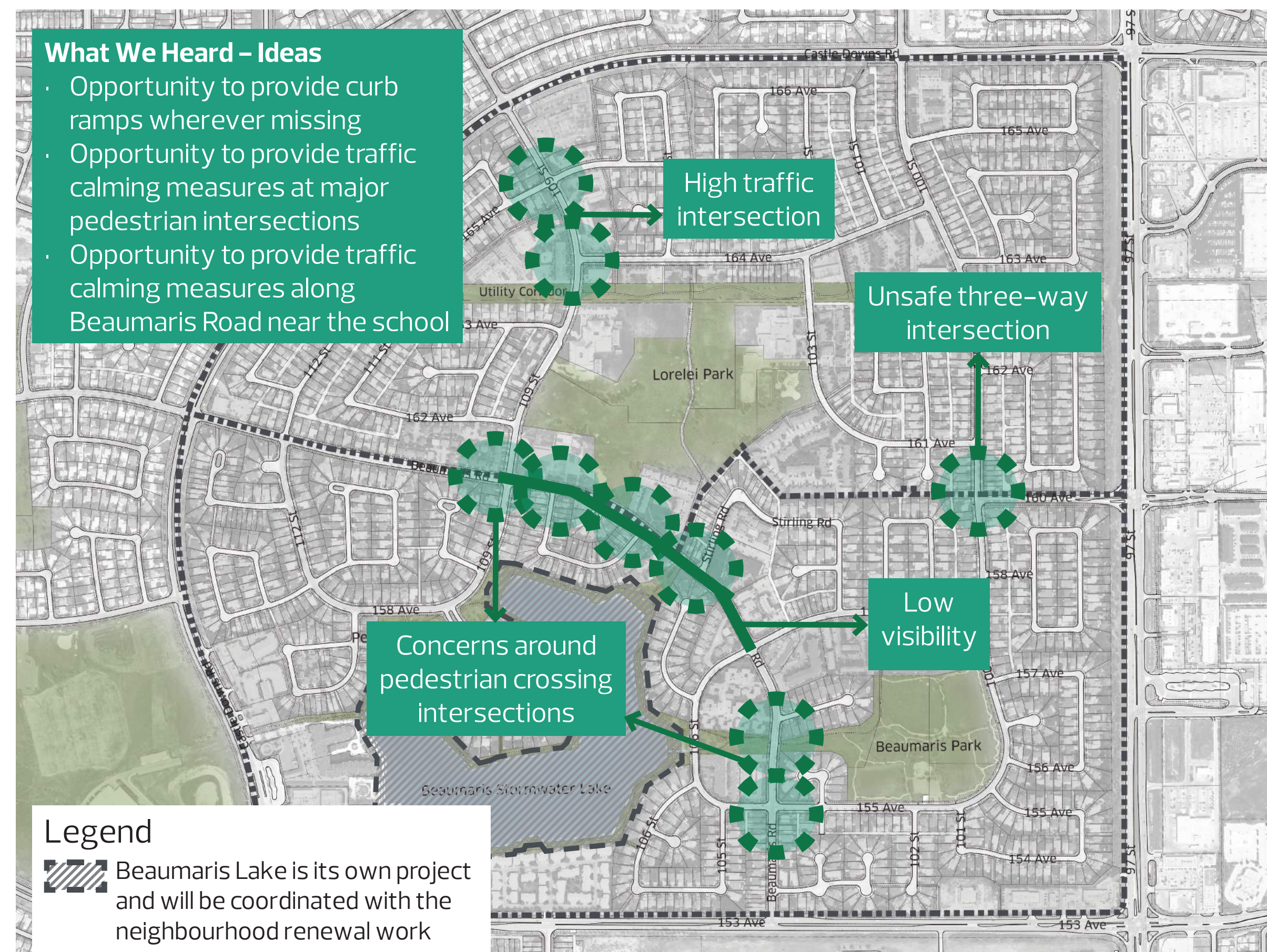
109 Street



160 Avenue



Beaumaris Road



Have we missed anything?

Use the sticky notes to leave your comments.

What is your experience when you are driving, walking, biking?

What is your experience in summer compared to winter? Different times of day?

Use the sticky notes to leave your comments.



NEXT STEPS

The next steps for renewal in Lorelei/Beaumaris will include finalizing the vision and guiding principles, and refining the opportunity areas to develop draft concepts.

Draft concepts will be brought back in Spring 2019 to gather feedback and get your help in refining them. There will be several more opportunities to engage in the future as we continue to progress through the concept, design, and construction phases.

We would like to thank you for coming out and sharing your input!



For more information on neighbourhood renewal including future opportunities to engage, and to sign up for our email subscriber list, please visit:

edmonton.ca/BuildingLoreleiBeaumaris

Please use a post-it note to share any additional remarks.

Edmonton

