

BUILDING GREAT NEIGHBOURHOODS

Starting in 2020, your neighbourhood will see the replacement of its aging collector and local roadway surfaces, street lights, and sidewalks as part of the City of Edmonton's Neighbourhood Renewal program for mature neighbourhoods. Planning for this renewal has just begun. The City of Edmonton Building Great Neighbourhoods team will explore the redevelopment of City-owned areas within the community, including green spaces and parks. We will look for opportunities and funding to make desired upgrades and enhancements in coordination with the Neighbourhood Renewal program.

Get Involved!

This is your city and your neighbourhood. We want to understand how you experience your neighbourhood and ask for your input on what we might do to make it better.


We will engage and work with you on the renewal of roads, sidewalks, streetlights, and park spaces, and promote other community opportunities to enhance how people live and interact in your neighbourhood.

We commit to being open and transparent about how your input is used. Let's make the most out of your neighbourhood.



SHARE YOUR VOICE
SHAPE OUR CITY

Edmonton



DRAFT CONCEPT DESIGNS EVENT

Welcome to the Draft Concept Designs Public Event

As a follow-up to the Vision Confirmation and Community Options event held in February 2019, we would like to share our draft concept designs with you for improvements in your neighbourhood for your feedback.

These concept designs include:

- upgrades to parks and open space
- walkability enhancements
- traffic safety improvements

Your feedback will be used to **REFINE** the concepts and help us to develop the best designs for your neighbourhood to better meet your needs.

We will also be sharing information on the local improvement process for decorative street lights and sidewalk reconstruction and gathering input on the construction of neighbourhood renewal.

How to Participate

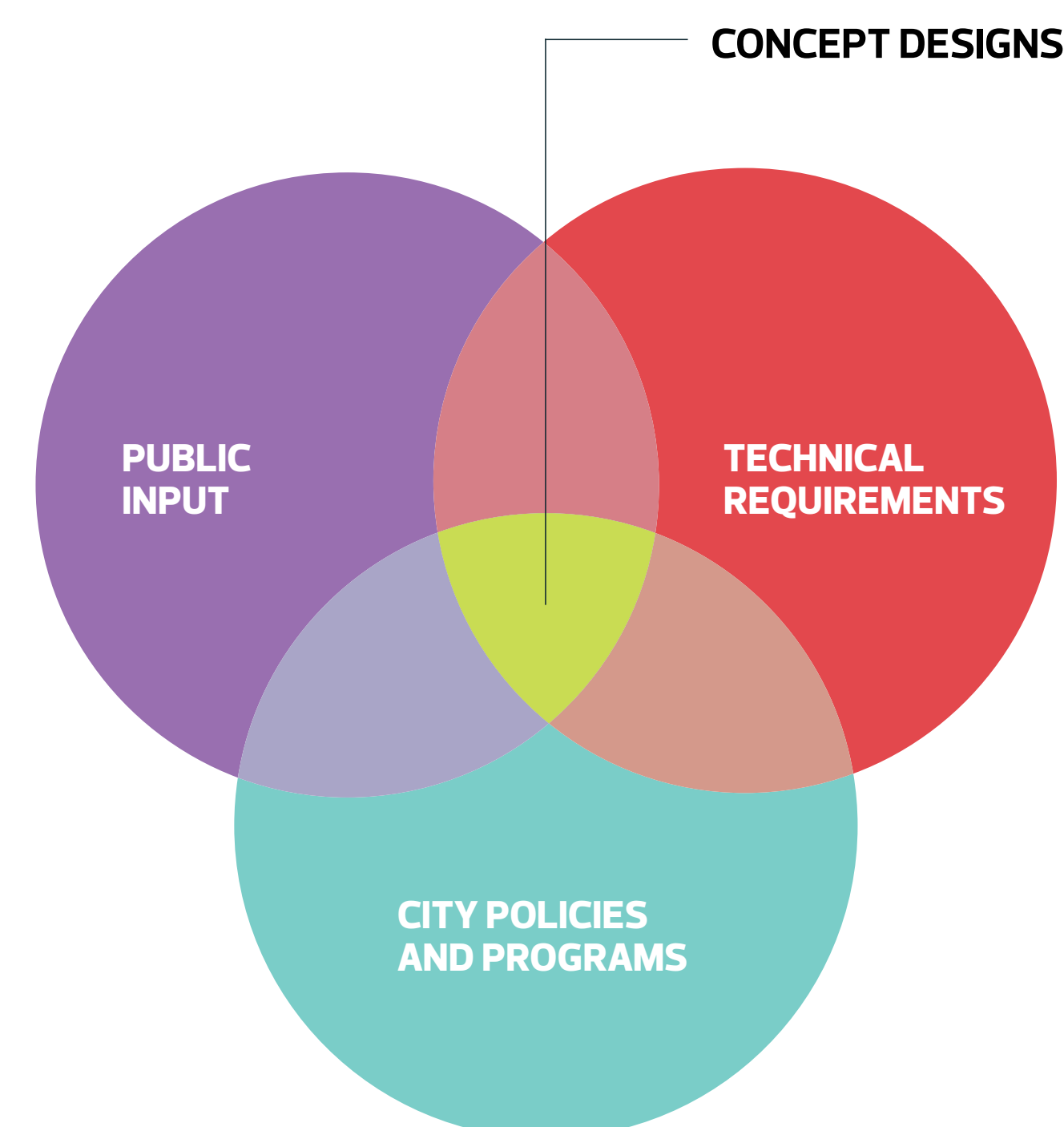
The following panels include the draft concept designs, as well as a summary for each including:

- what we heard at past events
- what we are considering for improvements
- what we want you to think about when leaving feedback

Please use the sticky notes and dot stickers to respond to the questions (leave feedback), by placing them directly on the panels.

Decision-Making Process

It is important to note, that your feedback will be one of the considerations when refining the draft concepts. We will also look at **City policies and programs, technical requirements, and funding** to determine how the concepts will be developed.



SHARE YOUR VOICE
SHAPE OUR CITY

Edmonton



VISION AND GUIDING PRINCIPLES

At the February 2019 event we presented the draft vision statement and guiding principles and asked you to confirm them for us to make sure we got them right.

The **Vision Statement** for Lorelei and Beaumaris is:

Lorelei and Beaumaris are family-friendly neighbourhoods that welcome people of all ages and backgrounds. We are a safe and walkable community that is connected to key destinations like parks, schools and commercial areas. We are an active and vibrant community that enjoys nature and getting together with our neighbours.

What We Heard: We heard that residents thought that the draft vision sounds good. We also learned that, for residents, connectivity includes driving which is supported through a vision for a safe neighbourhood and further reinforced in the guiding principles.

What We Did: We maintained the vision statement keeping in mind connectivity includes all the ways people move around.

The **Guiding Principles** for Lorelei and Beaumaris are:



Celebrating nature and preserving trees and open spaces



Feeling safe and having well-lit spaces



Making the roads safer for all users (people who walk, bike, drive)



Improving connectivity by having viable options to walk, bike and drive within and surrounding the neighbourhood



Creating places for the community to come together and gather



Creating easy access to neighbourhood destinations such as commercial areas, schools, parks and Beaumaris Lake

What We Heard:

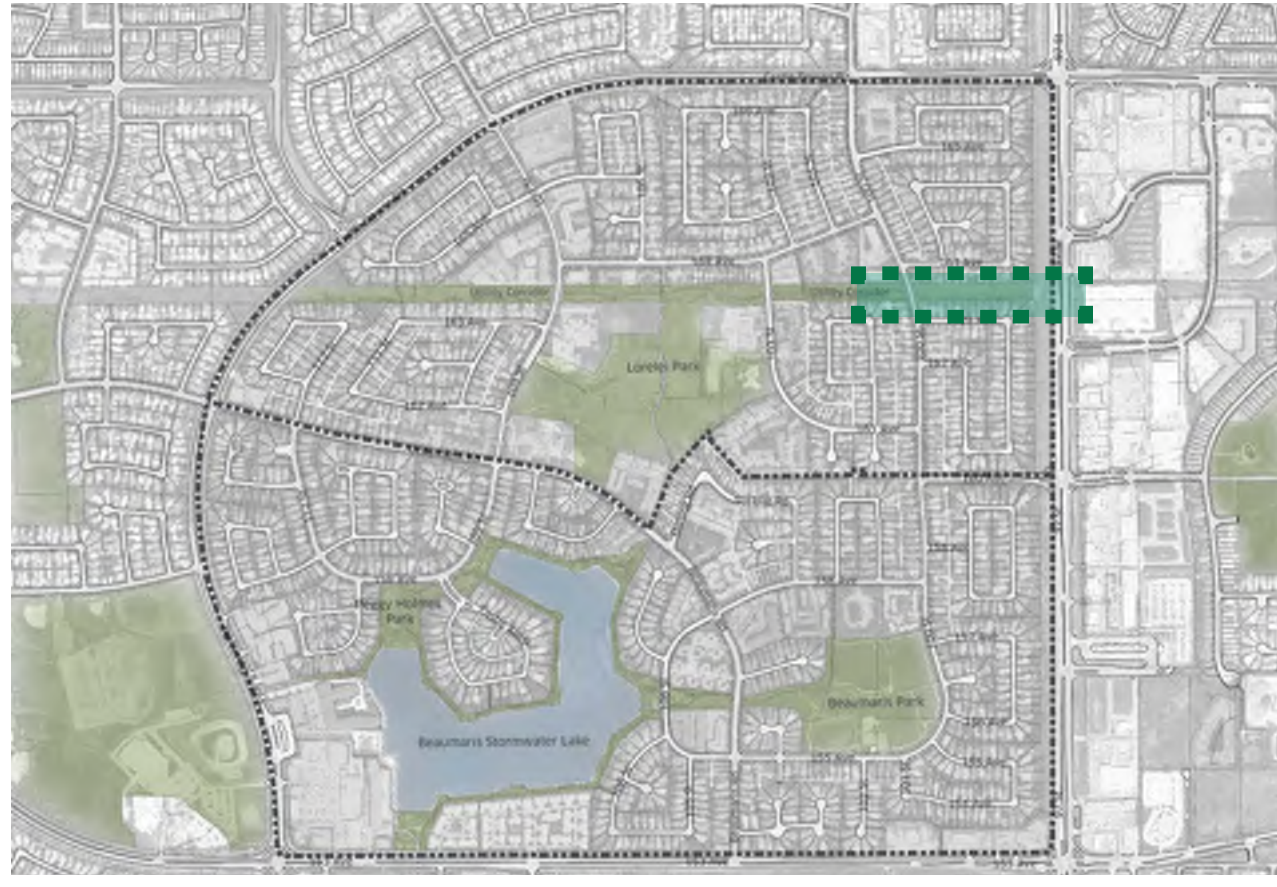
We heard that all of the principles were important to at least some participants, however some are more important than others.

What We Did:


- 1 We removed the two least important principles, so that we can focus on what is most important to residents. The two principles that we removed are:
 - Creating year round opportunities to be active throughout the community
 - Reflecting on the history and character of the neighbourhood
- 2 We merged the following two principles into one, as they are quite similar:
 - Having viable options to walk, bike and drive
 - Improving the connectivity to other neighbourhoods and nearby amenities.

1. GREEN CORRIDOR – EAST

Concept Design Location



Existing Condition



Concept Design



Concepts are subject to approvals and funding.

- 1 Shared-use Path
- 2 Lighting
- 3 Seating
- 4 Waste Receptacles
- 5 Wayfinding Signage
- 6 Off-Leash Fenced Dog Park
- 7 New Planting
- 8 Crosswalk



SHARE YOUR VOICE
SHAPE OUR CITY

Edmonton



1. GREEN CORRIDOR – EAST

We hear that you...	The ideas proposed are...	We want you to think about...
<ul style="list-style-type: none"> · want to have a place to walk, sit, and enjoy nature · want to feel safe · want an improved connection to and along 97 Street · want to be able to connect to other neighbourhoods in Castle Downs · are interested in an off-leash dog park · are interested in a community garden 	<ul style="list-style-type: none"> · the addition of: <ul style="list-style-type: none"> · amenities like lighting, seating and waste receptacles · shared-use path · new trees and shrubs · fenced off-leash dog park <p><i>*Please note that this is a powerline corridor and that requirements and regulations from Altalink may impact what can be built here.</i></p>	<ul style="list-style-type: none"> · how people will be accessing the green corridor, such as the existing pathways into the residential areas (public utility lots) · the potential for a sidewalk or pathway on the west side of 97 Street (see Concept #9) and the ability to connect to the corridor · the width of 97 Street and the lack of regional connectivity · how a dog park impacts the use of the space · the relationship with adjacent properties, such as more lighting, increased foot traffic, and more people using the corridor



Creating places for the community to come and gather



Feeling safe and having well-lit spaces



Creating easy access to neighbourhood destinations

Does the concept reflect the vision and guiding principles? (please use a sticky note)

Why do you like or dislike it? (please use a sticky note)

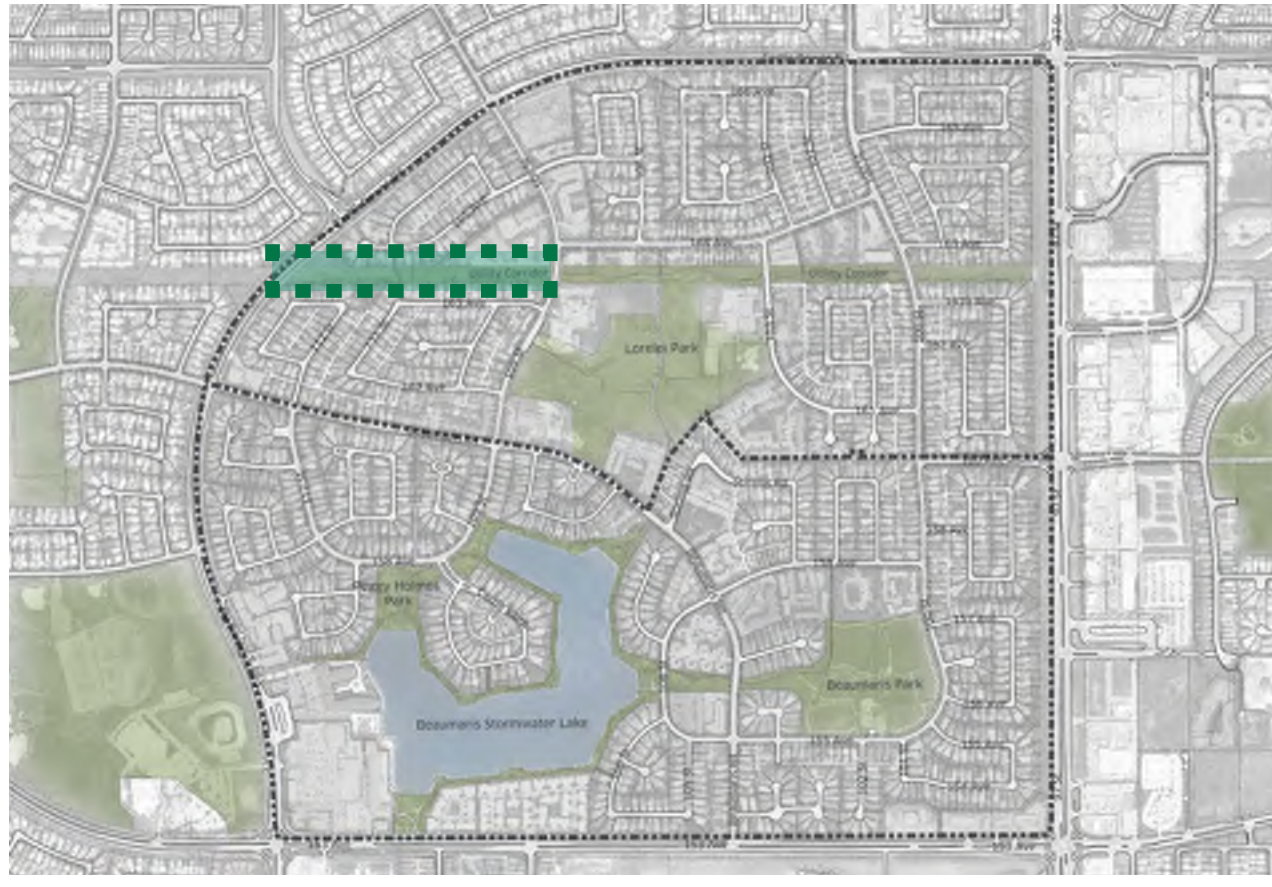
Is there anything missing? (please use a sticky note)

What kind of recreational amenities would you like to see in this space (dog park, community garden, etc.)? (please use a sticky note)



2. GREEN CORRIDOR – WEST

Concept Design Location



Existing Condition



Concept Design



Concepts are subject to approvals and funding.

- 1 Shared-use Path
- 2 Lighting
- 3 Seating
- 4 Waste Receptacles
- 5 Wayfinding
- 6 New Landscaping



SHARE YOUR VOICE
SHAPE OUR CITY


Edmonton

2. GREEN CORRIDOR – WEST

We hear that you...	The ideas proposed are...	We want you to think about...
<ul style="list-style-type: none"> · want to have a place to walk, sit, and enjoy nature · want to feel safe · want an improved pathway, with more interesting features · want to be able to connect to other neighbourhoods in Castle Downs · are interested in a community garden 	<ul style="list-style-type: none"> · the addition of: <ul style="list-style-type: none"> · amenities like lighting, seating and waste receptacles · shared-use path · new trees and shrubs · a connection from the shared-use path to the north to south pathway along Castle Downs Road <p><i>*Please note that this is a power line corridor and that requirements and regulations from Altalink may impact what can be built here. Also note that Castle Downs Road is outside the scope of the project and pathway connections here may not be built through neighbourhood renewal.</i></p>	<ul style="list-style-type: none"> · how people will be accessing the green corridor, such as the pathways that exist between houses and into the residential areas. · the addition of a sidewalk along Castle Downs Road to complete the missing linkage · the relationship with nearby properties, such as more lighting, increased foot traffic, and more people using the corridor · how people will get across Castle Downs Road · keeping a natural "look and feel" · connections to the regional bike network



Creating places for the community to come and gather



Feeling safe and having well-lit spaces



Creating easy access to neighbourhood destinations

Does the concept reflect the vision and guiding principles? (please use a sticky note)

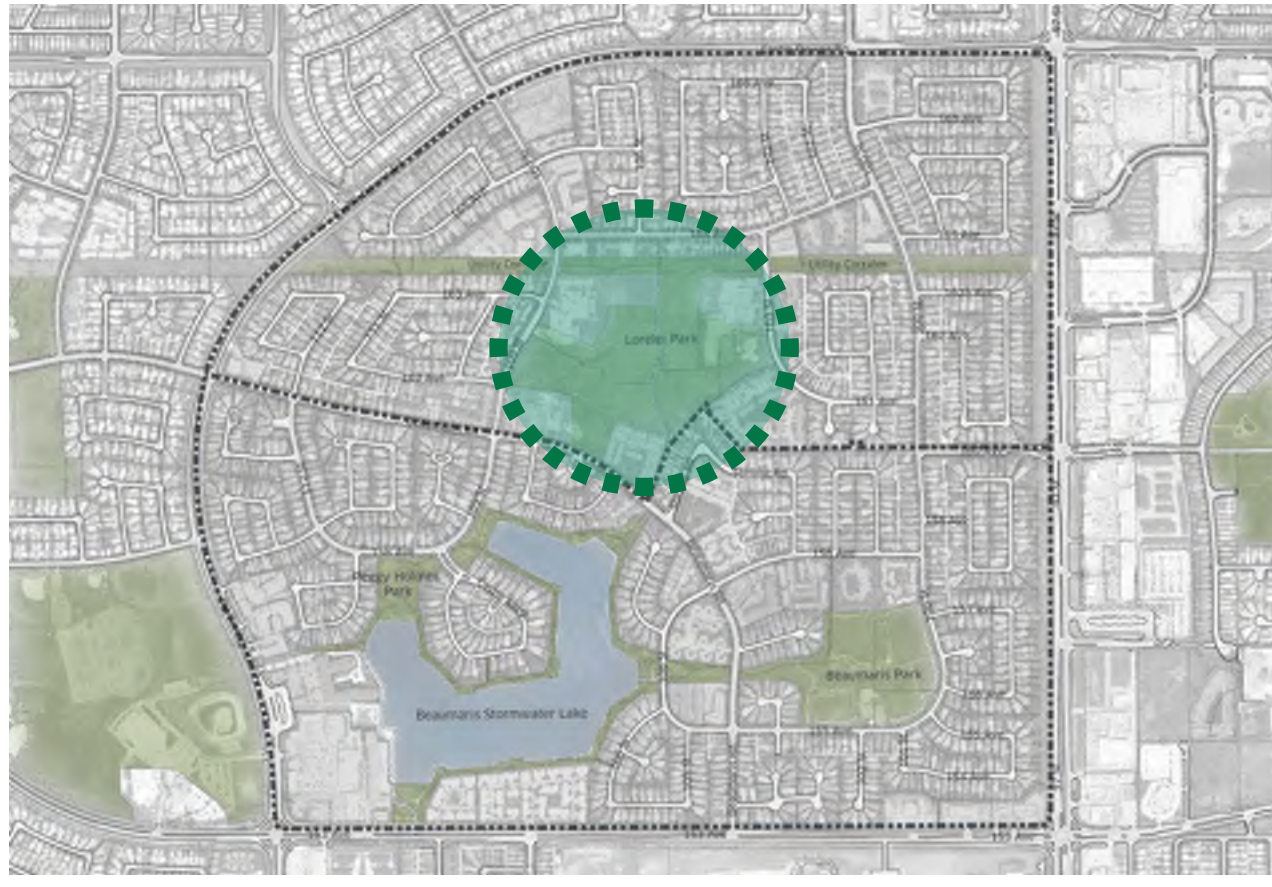
Why do you like or dislike it? (please use a sticky note)

Is there anything missing? (please use a sticky note)



3. LORELEI PARK

Concept Design Location

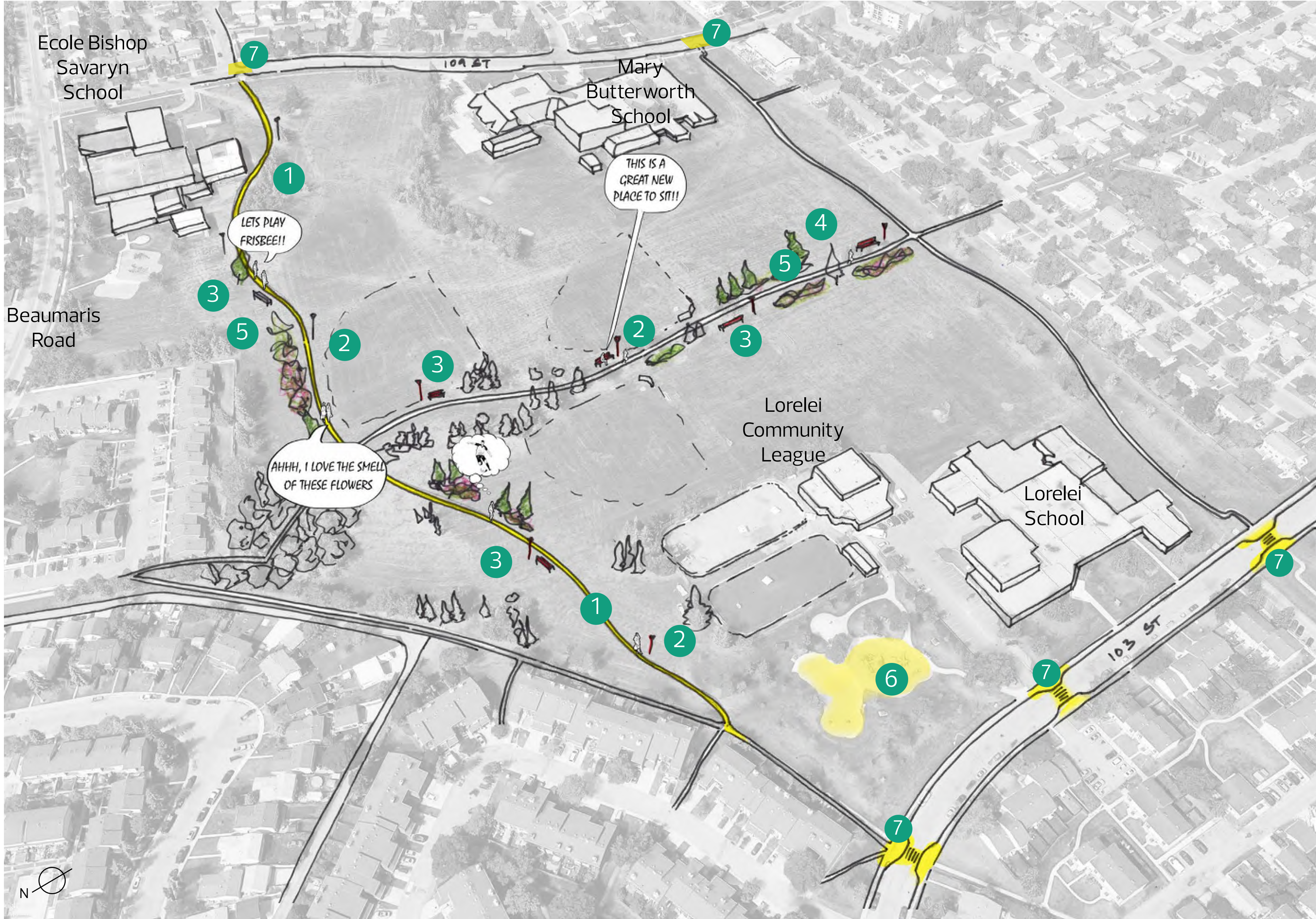


Existing Condition

Lorelei Park




Concept Design



Concepts are subject to approvals and funding.

- 1 New Pedestrian Pathway
- 2 New Lighting
- 3 New Seating
- 4 Waste Receptacles
- 5 New Landscaping
- 6 Upgraded Playground*
- 7 Pedestrian Crossing Improvements




SHARE YOUR VOICE
SHAPE OUR CITY

Edmonton



3. LORELEI PARK

We hear that you...	The ideas proposed are...	We want you to think about...
<ul style="list-style-type: none"> · want amenities to improve the existing shared-use path · are concerned about drainage issues along the existing shared-use path · want a central gathering/ community space for people to get together · are interested in an upgraded playground 	<ul style="list-style-type: none"> · the addition of: · amenities like lighting, seating and waste receptacles · new trees and shrubs · an east to west pathway along Lorelei Park to improve accessibility · curb extensions and other potential crossing improvements · an upgraded playground* <p><i>*Please note that upgrades to the playground are subject to a community partnership.</i></p>	<ul style="list-style-type: none"> · how people will be accessing the park space and getting to key destinations · the relationship with nearby properties such as more lighting and increased foot traffic · what other improvements you would like to see within the park · how traffic safety improvements will make it easier to walk in the area and access the park (see Overall Neighbourhood Design panel for more information)



Celebrating nature and preserving trees and open spaces



Creating places for the community to come together and gather



Creating easy access to neighbourhood destinations

Does the concept reflect the vision and guiding principles? (please use a sticky note)

Why do you like or dislike it? (please use a sticky note)

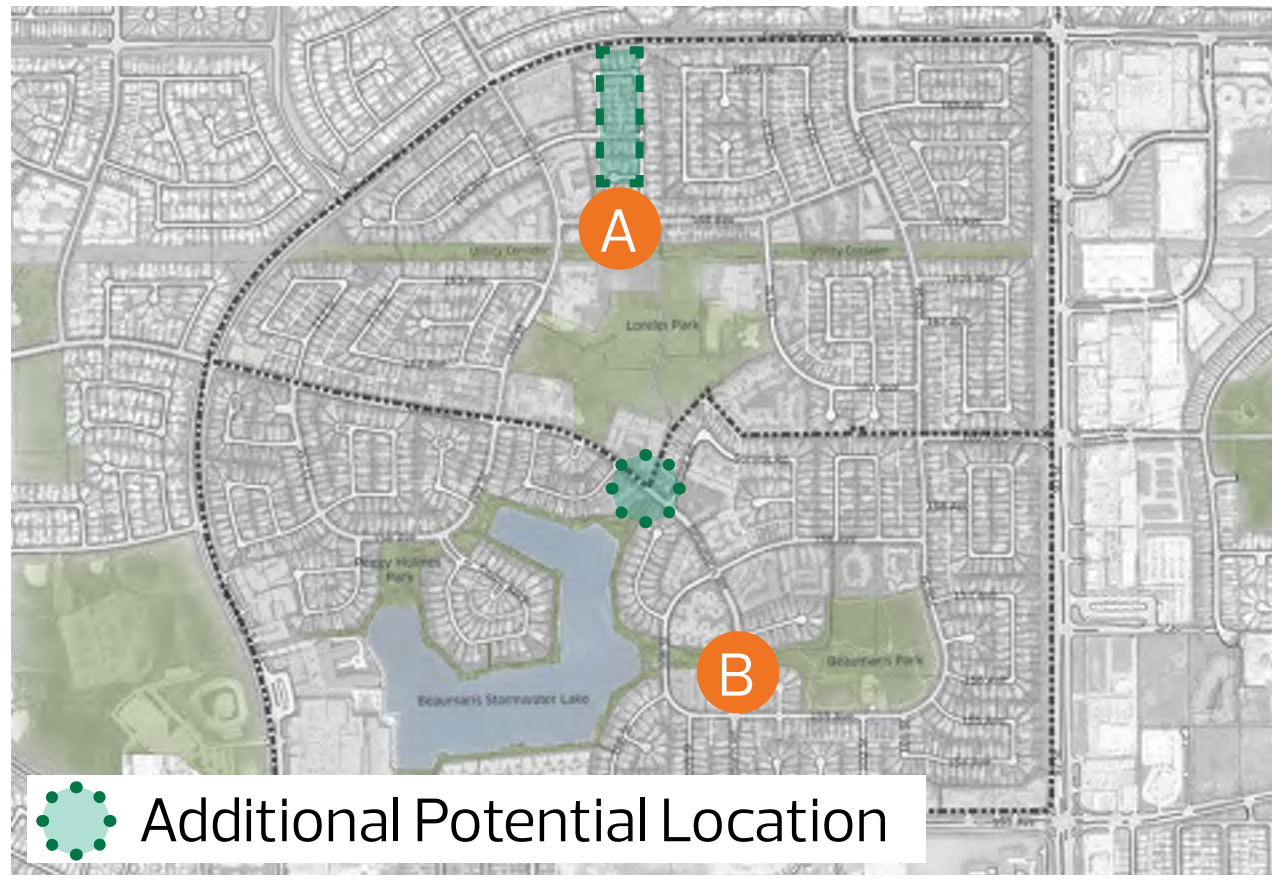
Is there anything missing? (please use a sticky note)

What other improvement would you like to see within the park? (please use a sticky note)

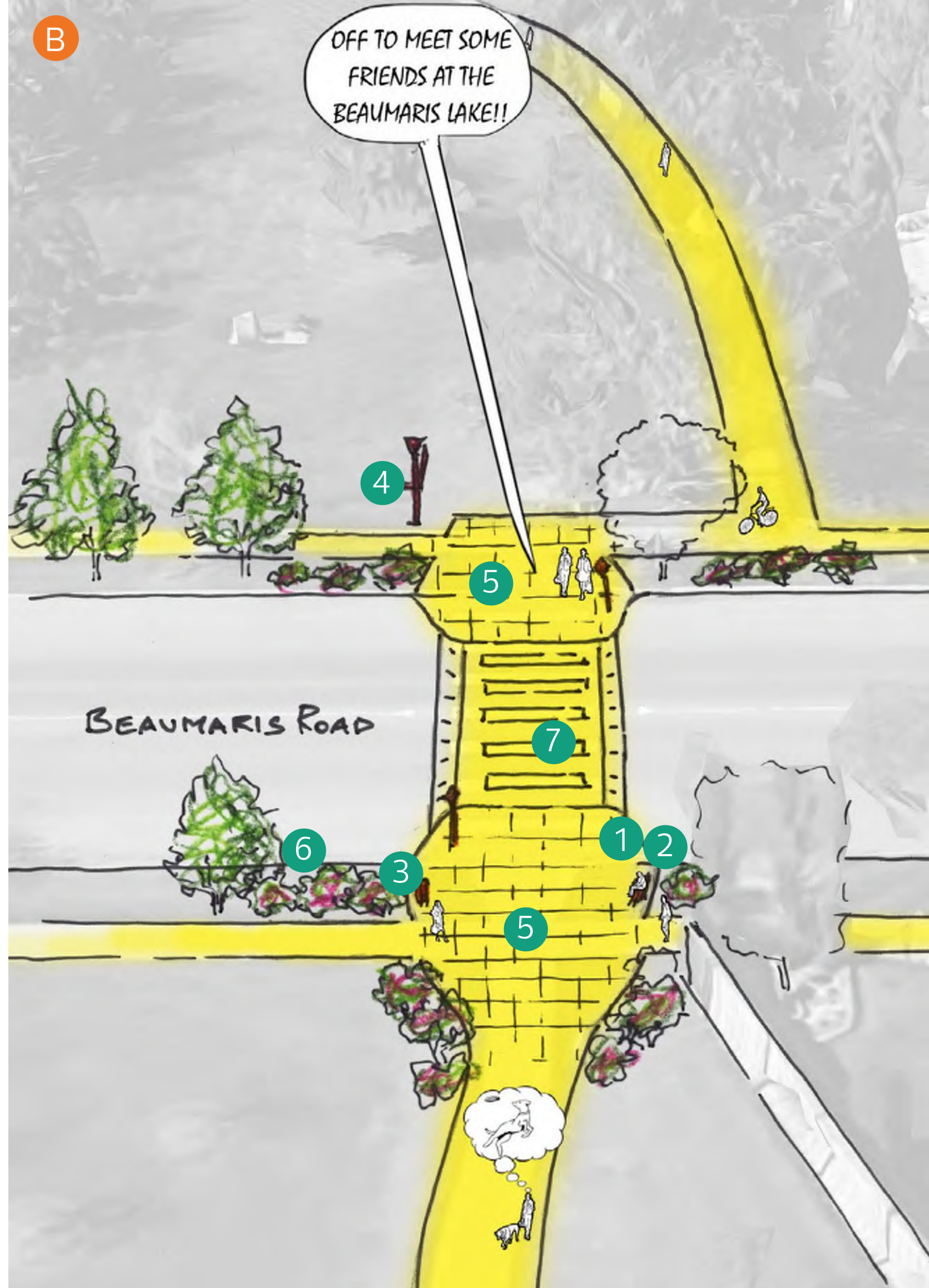
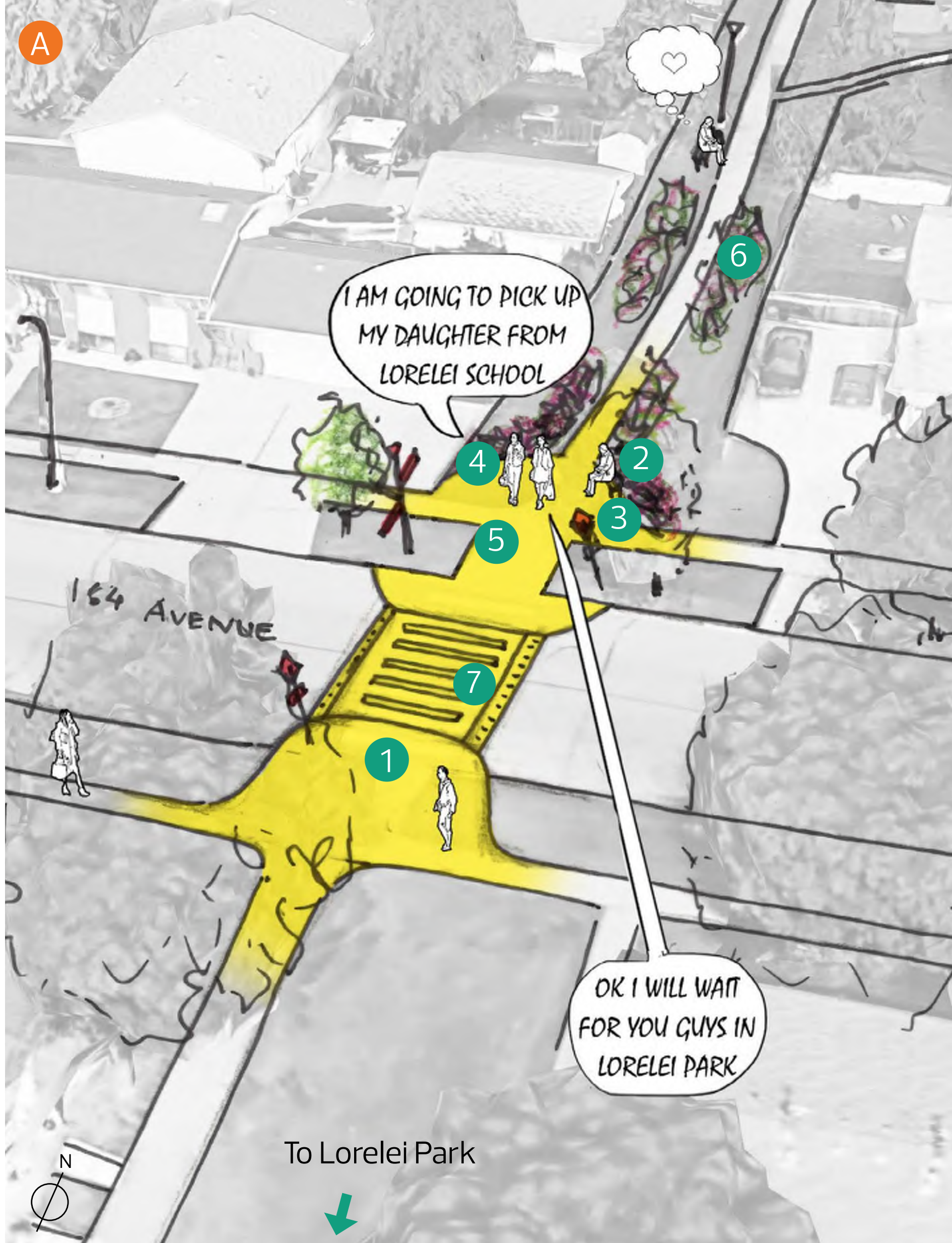


4. PARK CONNECTIONS

Concept Design Locations



Concept Designs



Concepts are subject to approvals and funding.

- 1 Curb Extensions
- 2 Seating
- 3 Waste Receptacles
- 4 Wayfinding
- 5 Seating Node
- 6 New Landscaping
- 7 Raised Crosswalk





SHARE YOUR VOICE
SHAPE OUR CITY

Edmonton

4. PARK CONNECTIONS

We hear that you...	The ideas proposed are...	We want you to think about...
<ul style="list-style-type: none"> · want to make it safer for people to walk · want to reduce speeding along 164 Avenue · want to improve connectivity throughout the neighbourhood · want to see more seating, lighting and waste receptacles along these connections 	<ul style="list-style-type: none"> · the addition of: <ul style="list-style-type: none"> · curb extensions and other potential crossing improvements · wayfinding signage · an entrance plaza with amenities like seating, lighting and waste receptacles · other trail improvements to the pathway to the north of 164 Avenue such as additional trees, shrubs and waste receptacles. 	<ul style="list-style-type: none"> · how the crossing improvements will impact people walking and driving · the potential loss of some parking spaces for each curb extension (approximately 1 to 2 spaces) · the relationship with nearby properties such as more lighting and increased foot traffic · the ability to create entrance ways to key destinations in the community, and bring more people into these spaces · where these locations should be within the neighbourhood

 Improving connectivity by having viable options to walk, bike and drive within and surrounding the neighbourhood

 Making the roads safer for all users (people who walk, bike, drive)

 Creating easy access to neighbourhood destinations

Does the concept reflect the vision and guiding principles? (please use a sticky note)

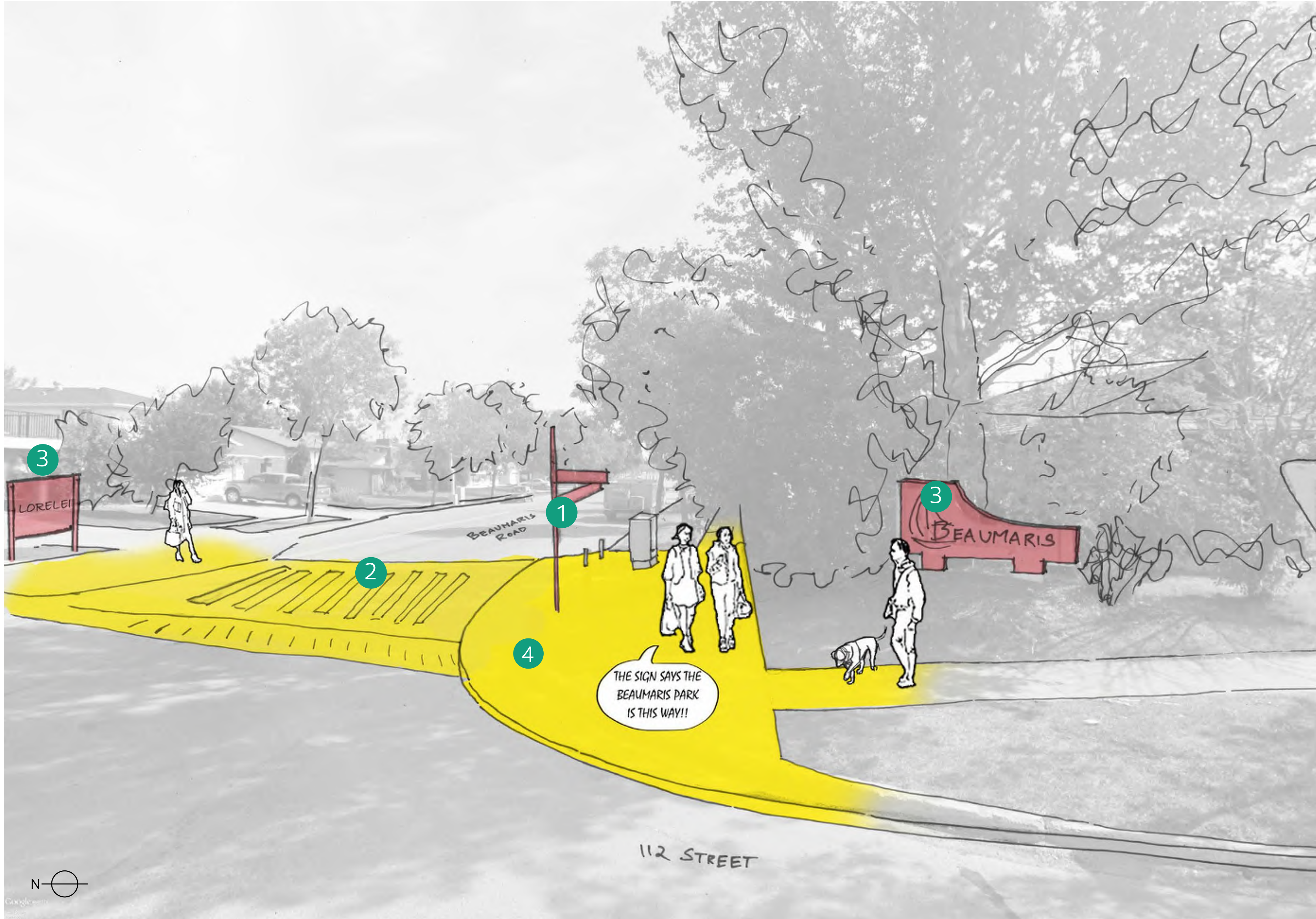
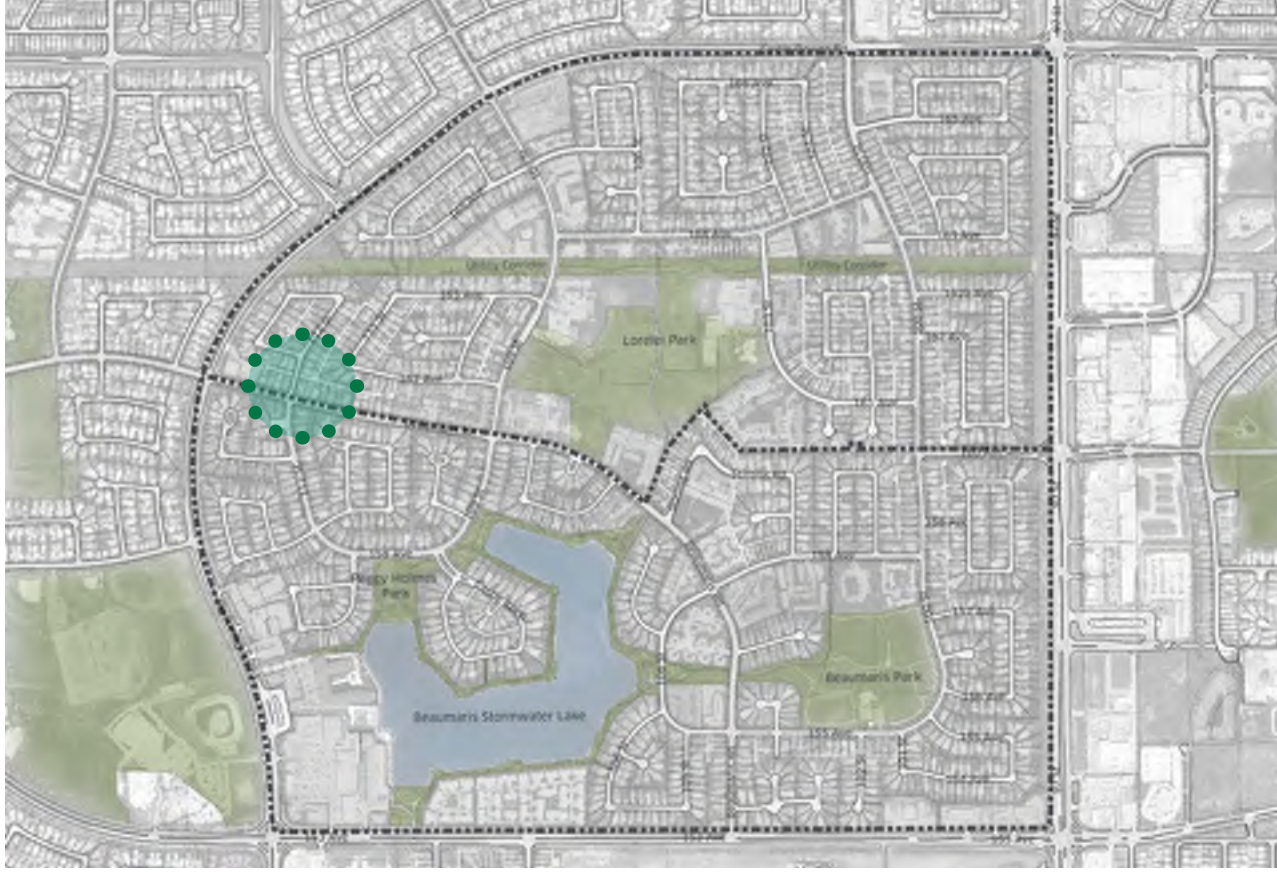
Why do you like or dislike it? (please use a sticky note)

Is there anything missing? (please use a sticky note)

Are these the best locations for these connection? If not, where else should they go? (please use a sticky note)




5. BEAUMARIS ROAD GATEWAY DESIGN



Concepts are subject to approvals and funding.

- 1 Wayfinding Signage
- 2 Raised Crosswalk
- 3 Existing Gateway Signage
- 4 Curb Extensions



5. BEAUMARIS ROAD GATEWAY DESIGN

We hear that you...	The ideas proposed are...	We want you to think about...
<ul style="list-style-type: none"> · want to reduce speeding on Beaumaris Road and make it safer for people walking to cross · want signage that highlights the heritage and character of the neighbourhood · want signage that provides direction to key destinations 	<ul style="list-style-type: none"> · the addition of: <ul style="list-style-type: none"> · curb extensions with raised crosswalk · new or repaired signage as a gateway to the neighbourhood and for wayfinding 	<ul style="list-style-type: none"> · how the crossing improvements will impact people walking and driving · the location of signage throughout the neighbourhood and what this signage should focus on · the potential loss of some parking spaces for each curb extension (approximately 1 to 2 spaces) · how traffic safety improvements will make it easier to walk in the area (see Overall Neighbourhood Design panel for more information) · maintenance for new or repaired signage



Improving connectivity by having viable options to walk, bike and drive within and surrounding the neighbourhood



Making the roads safer for all users (people who walk, bike, drive)

Does the concept reflect the vision and guiding principles? (please use a sticky note)

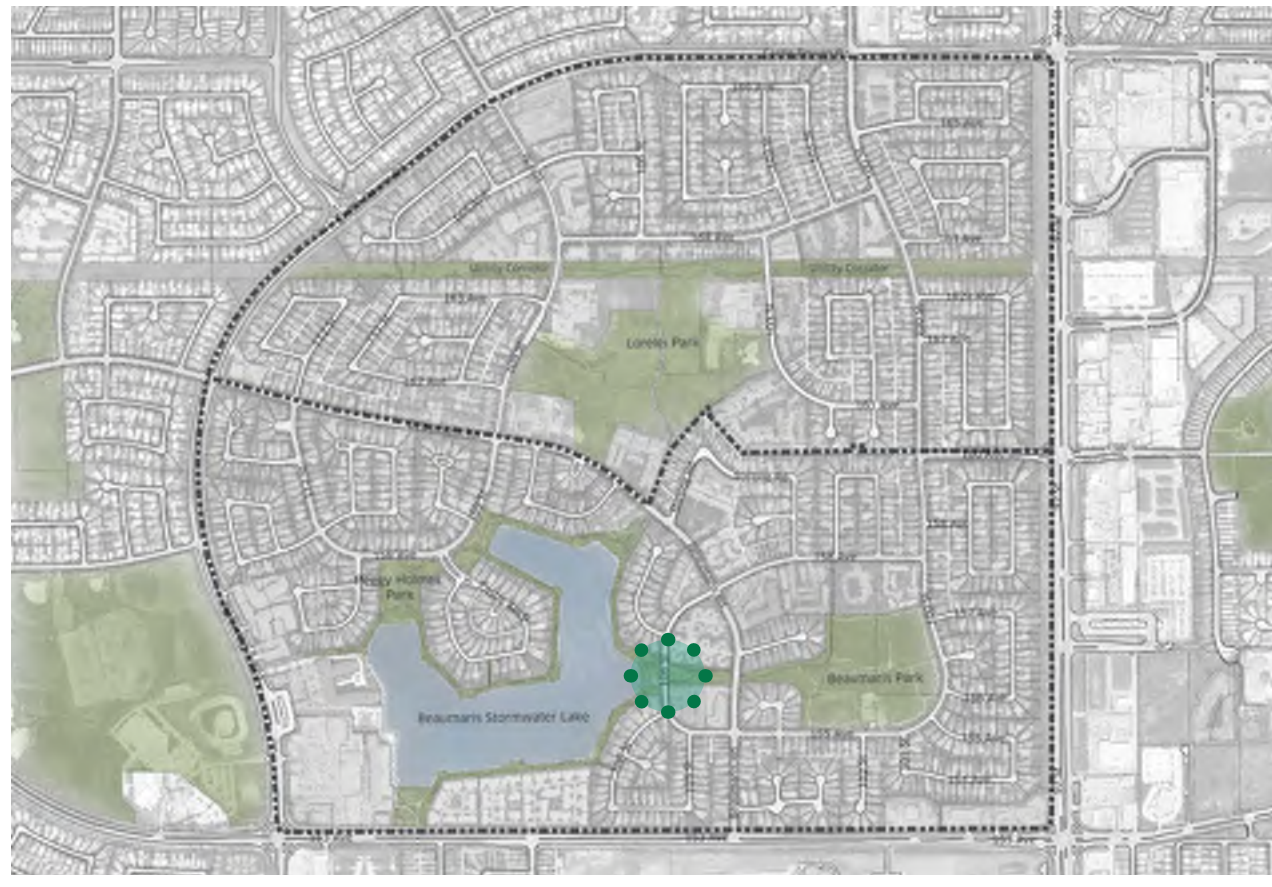
Why do you like or dislike it? (please use a sticky note)

Is there anything missing? (please use a sticky note)



6. BEAUMARIS LAKE CONNECTION

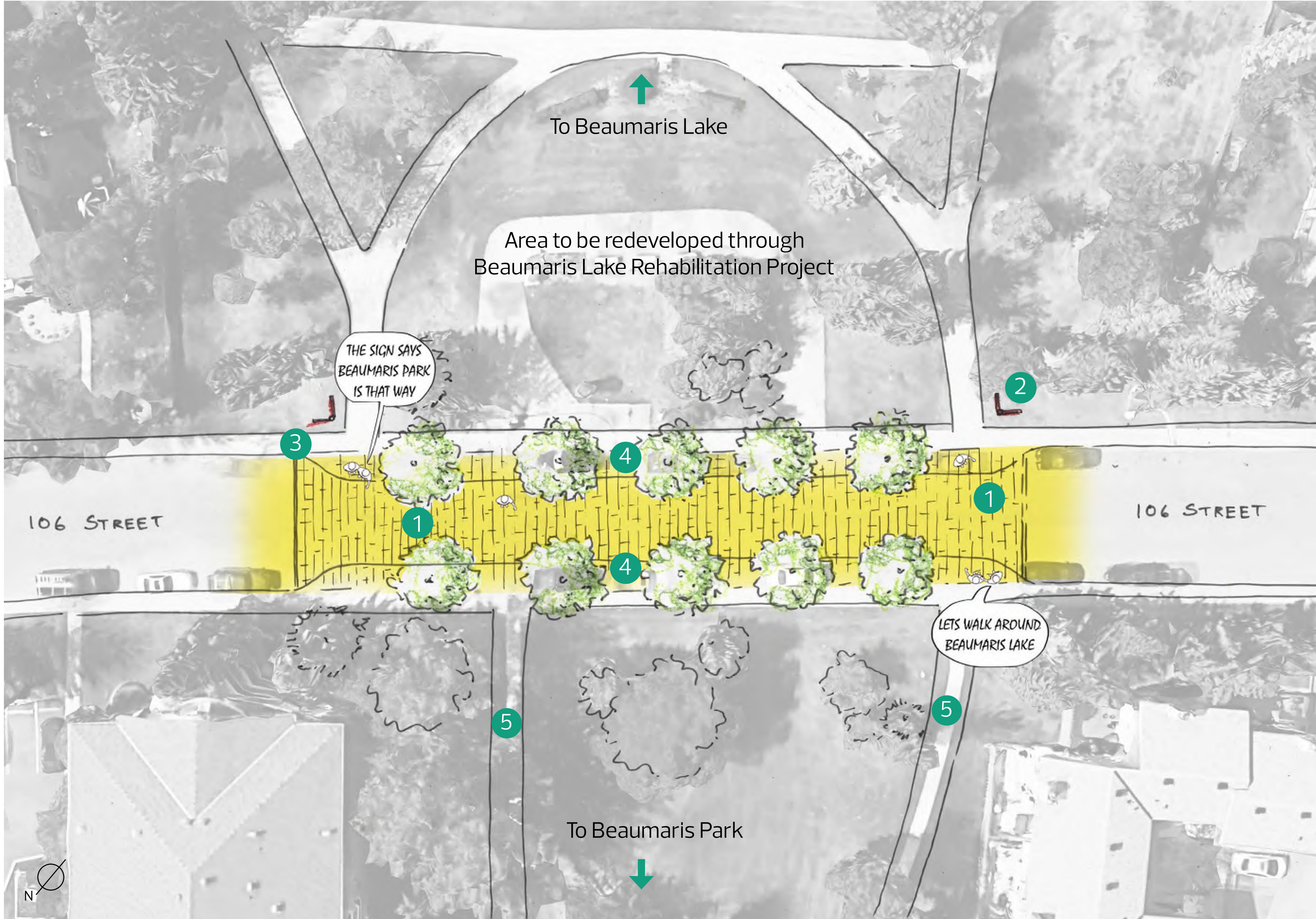
Concept Design Location



Existing Condition



Concept Design



Concepts are subject to approvals and funding.

- 1 Decorative Crosswalk
- 2 Wayfinding Signage
- 3 Crosswalk Signage
- 4 Boulevard Trees
- 5 Shared-use Path



SHARE YOUR VOICE
SHAPE OUR CITY


Edmonton



6. BEAUMARIS LAKE CONNECTION

We hear that you...	The ideas proposed are...	We want you to think about...
<ul style="list-style-type: none"> · want to improve access to key destinations in the neighbourhood · want to make it safer for pedestrians · want improved lighting within and connecting to Beaumaris Lake · want wayfinding signage 	<ul style="list-style-type: none"> · the addition of: · curb extensions with boulevard trees · decorative crosswalk · wayfinding and pedestrian crossing signage · shared use path <p><i>*Please note that amenities like lighting, seating and waste receptacles, are being considered within vicinity of the lake through the Beaumaris Lake Rehabilitation Project.</i></p>	<ul style="list-style-type: none"> · how the crossing improvements will impact people walking, biking and driving and make it easier for them to get to the lake and Beaumaris Park · how the concept works with upgrades to the Beaumaris Lake area (through the Beaumaris Lake Rehabilitation Project) · loss of some parking spaces along 106 Street for the curb extension and boulevard trees · how people of all ages and abilities will use the space year round

 Improving connectivity by having viable options to walk, bike and drive within and surrounding the neighbourhood

 Making the roads safer for all users (people who walk, bike, drive)

 Creating easy access to neighbourhood destinations

Does the concept reflect the vision and guiding principles? (please use a sticky note)

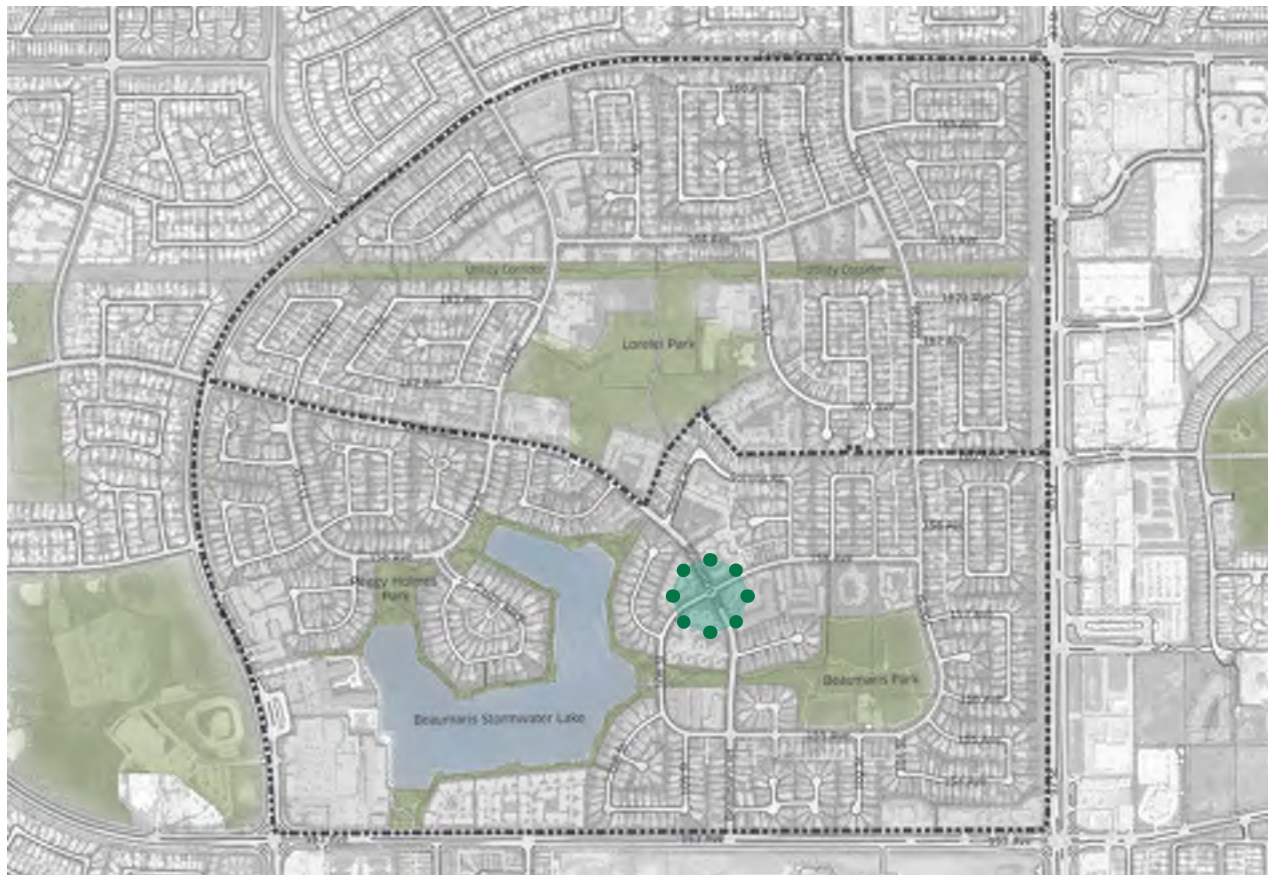
Why do you like or dislike it? (please use a sticky note)

Is there anything missing? (please use a sticky note)



7. BEAUMARIS ROAD COMMERCIAL HUB

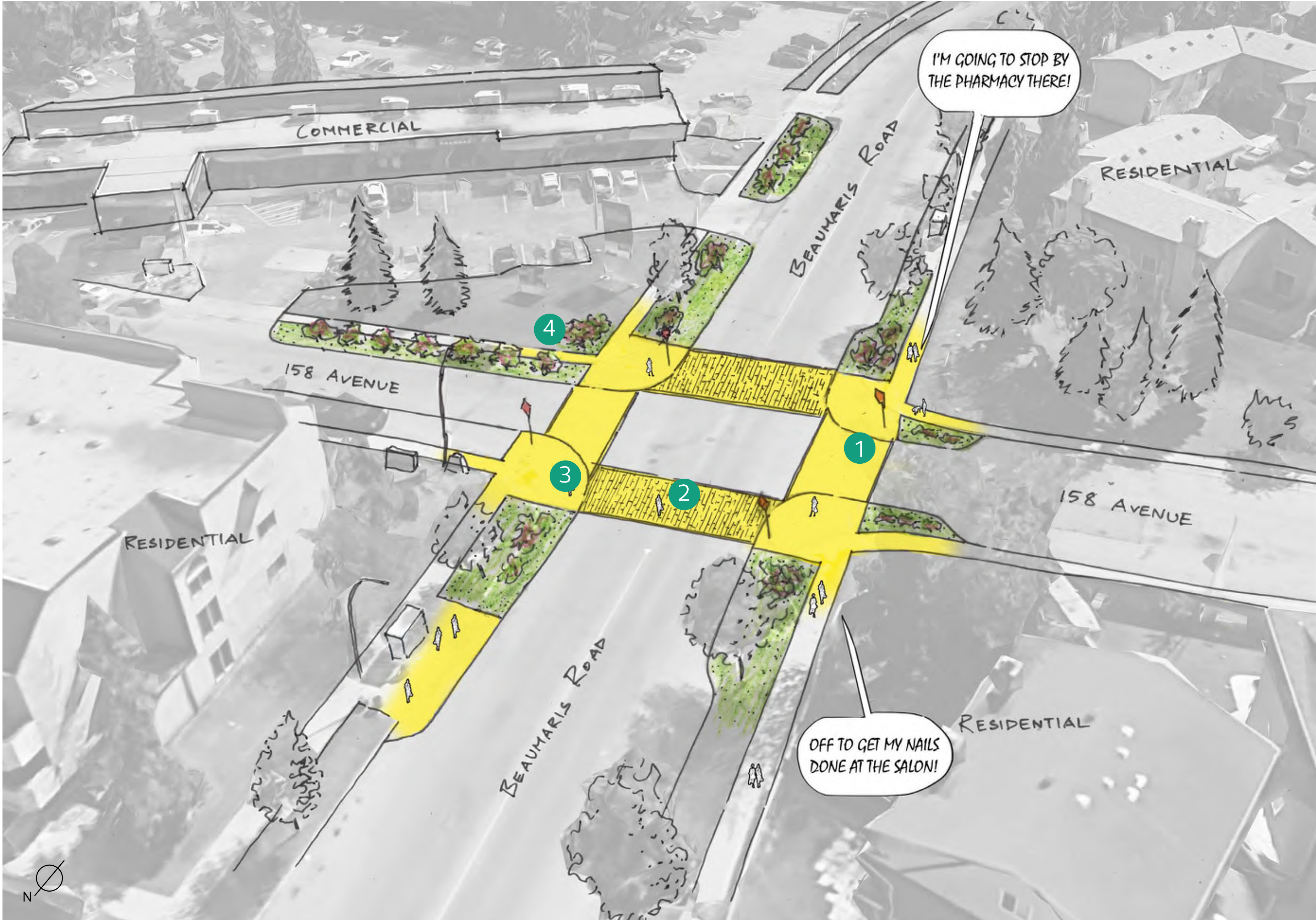
Concept Design Location



Existing Condition




Concept Design



Concepts are subject to approvals and funding.

- 1 Painted Crosswalk
- 2 Raised Decorative Crosswalk
- 3 Pedestrian Crossing Improvements
- 4 New Landscaping



SHARE YOUR VOICE
SHAPE OUR CITY

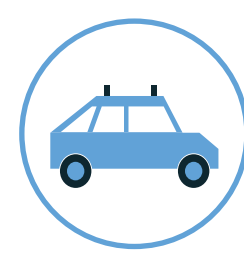
Edmonton

7. BEAUMARIS ROAD COMMERCIAL HUB

We hear that you...	The ideas proposed are...	We want you to think about...
<ul style="list-style-type: none"> · want to improve access to commercial hubs and other destinations in the neighbourhood · want to make it safer for pedestrians · want to reduce speeding along Beaumaris Road 	<ul style="list-style-type: none"> · the addition of: · pedestrian crossing improvements · curb extensions with painted and decorative crosswalks 	<ul style="list-style-type: none"> · how the crossing improvements will impact people walking, biking and driving · how traffic safety improvements on the roads fronting the hub will make it easier to walk to the area (see Overall Neighbourhood Design panel for more information) · the potential loss of some parking spaces for each curb extension (approximately 1 to 2 spaces) · the potential for other improvements to be made to public spaces and commercial areas through other City programs · how people of all ages and abilities will use the space year round



Improving connectivity by having viable options to walk, bike and drive within and surrounding the neighbourhood.



Making the roads safer for all users (people who walk, bike, drive)

Does the concept reflect the vision and guiding principles? (please use a sticky note)

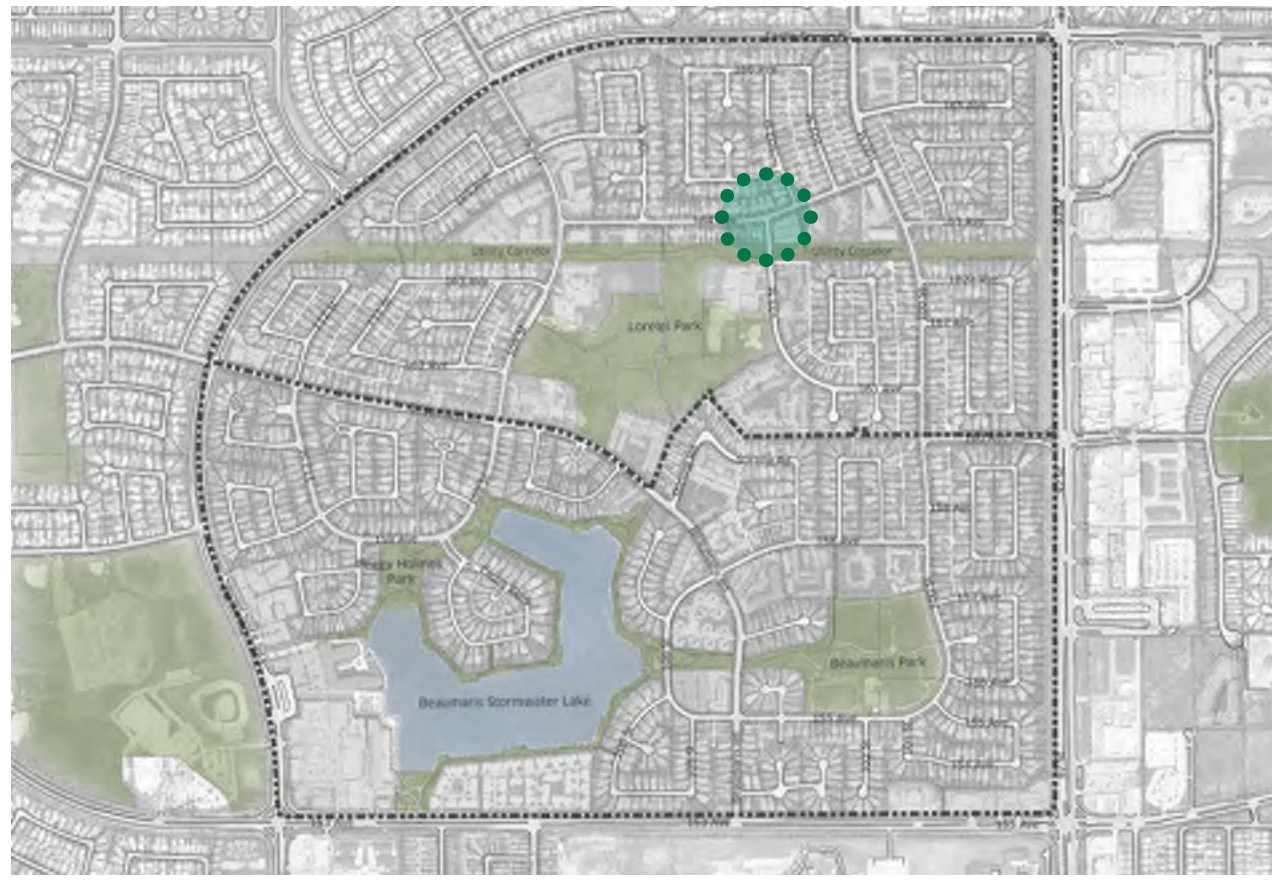
Why do you like or dislike it? (please use a sticky note)

Is there anything missing? (please use a sticky note)



8. 164 AVENUE COMMERCIAL HUB

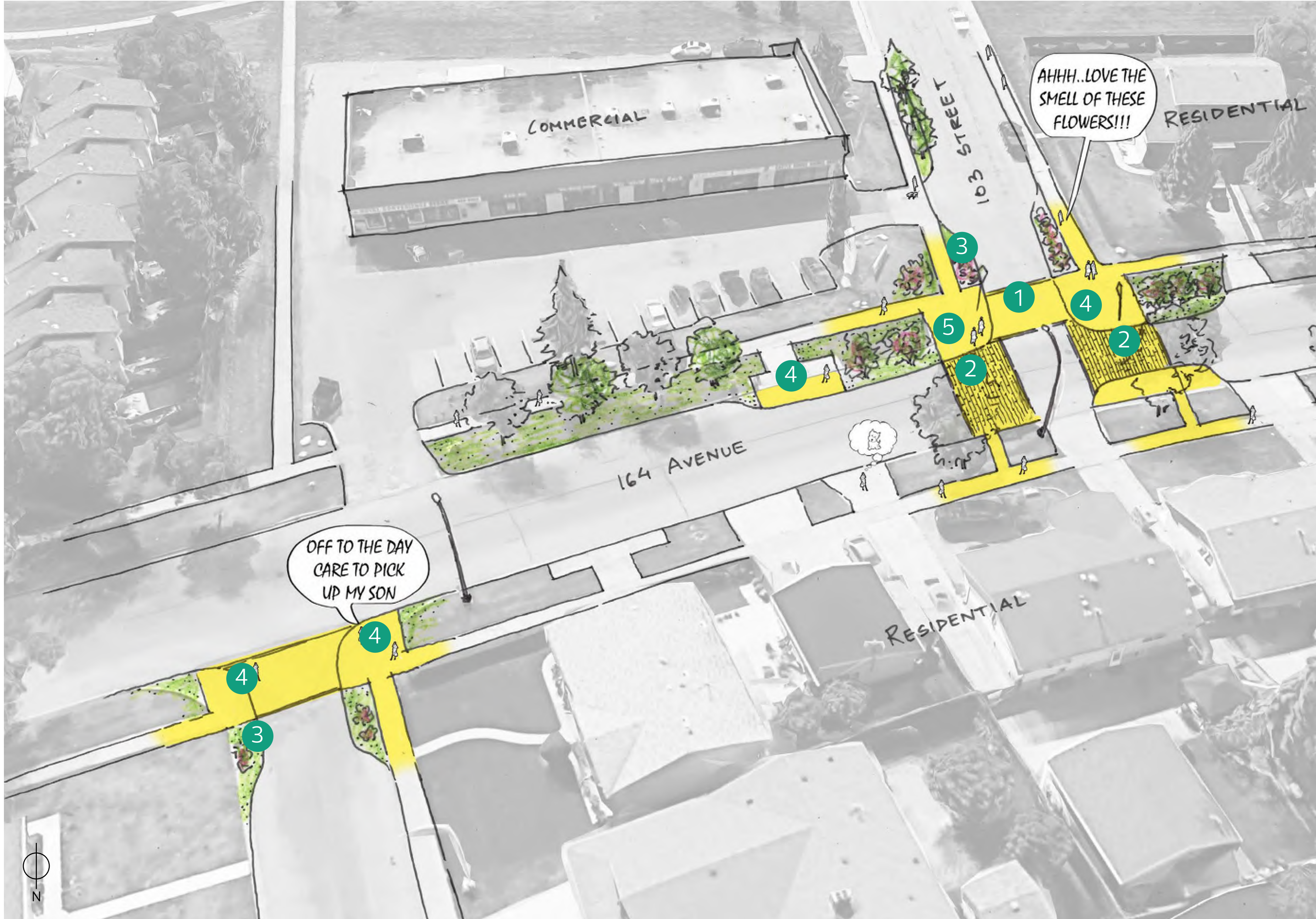
Concept Design Location



Existing Condition



Concept Design



Concepts are subject to approvals and funding.

- 1 Painted Crosswalk
- 2 Decorative Crosswalk
- 3 New Landscaping
- 4 Curb Extensions
- 5 Pedestrian Crossing Improvements



SHARE YOUR VOICE
SHAPE OUR CITY

Edmonton

8. 164 AVENUE COMMERCIAL HUB

We hear that you...	The ideas proposed are...	We want you to think about...
<ul style="list-style-type: none"> · want to improve access to commercial hubs and other destinations in the neighbourhood · want to make it safer for pedestrians · want to reduce speeding along 164 Street 	<ul style="list-style-type: none"> · the addition of: <ul style="list-style-type: none"> · shrubs and trees · pedestrian crossing improvements · curb extensions with painted or decorative crosswalks 	<ul style="list-style-type: none"> · how the crossing improvements will impact people walking, biking, and driving · how traffic safety improvements on the roads fronting the hub will make it easier to walk to the area (see Overall Neighbourhood Design panel for more information) · the potential loss of some parking spaces for each curb extension (approximately 1 to 2 spaces) · the potential for other improvements to be made to public spaces and commercial areas through other City programs · how people of all ages and abilities will use the space year round



Improving connectivity by having viable options to walk, bike and drive within and surrounding the neighbourhood.



Making the roads safer for all users (people who walk, bike, drive)

Does the concept reflect the vision and guiding principles? (please use a sticky note)

Why do you like or dislike it? (please use a sticky note)

Is there anything missing? (please use a sticky note)



9. 97 STREET SHARED-USE PATH CONNECTION

Concept Design Location

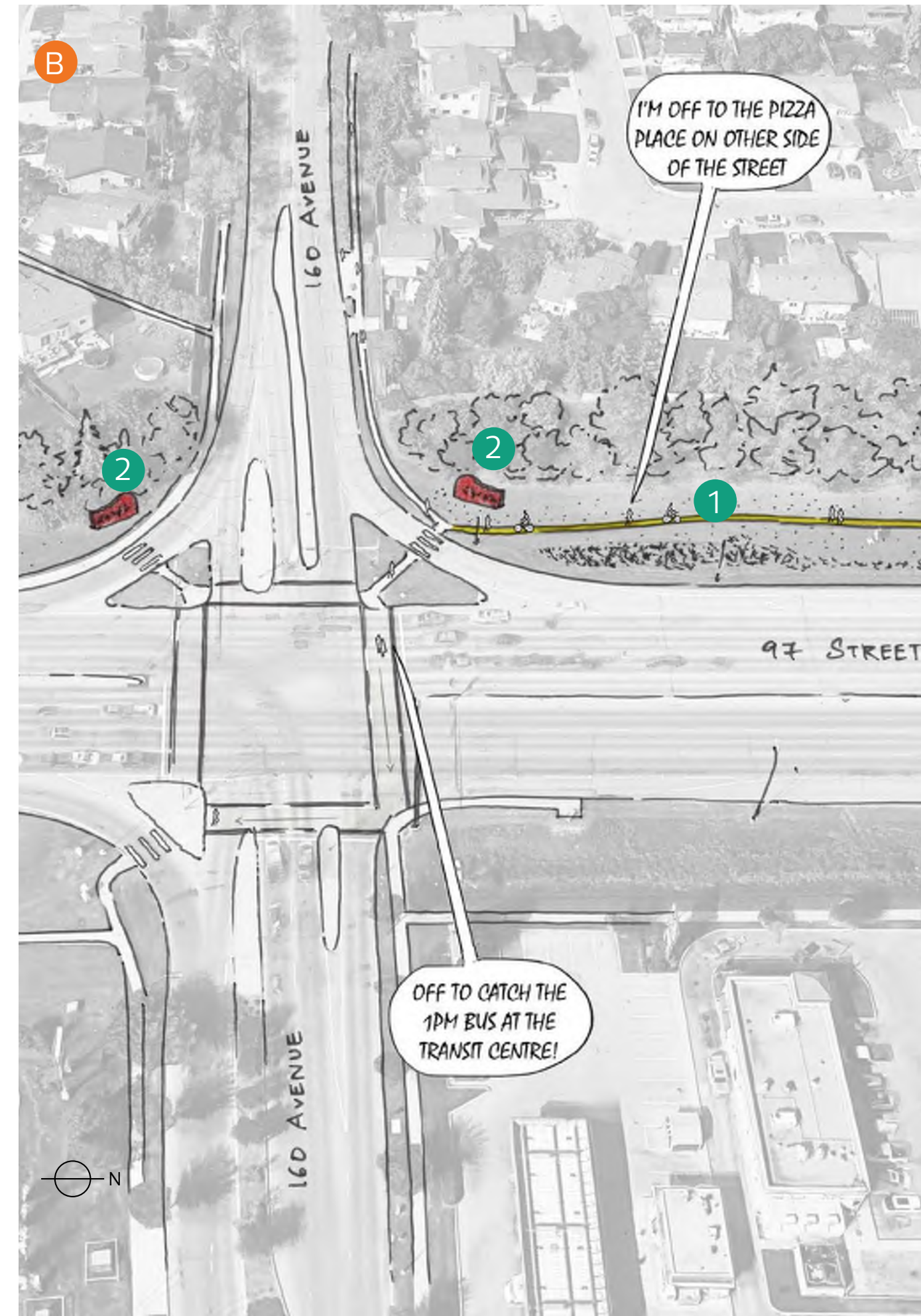


Existing Condition

97 Street (near Castle Downs Road)



97 Street



Concepts are subject to approvals and funding.

- 1 Shared-use Path
- 2 Entry Feature/Wayfinding Signage




SHARE YOUR VOICE
SHAPE OUR CITY

Edmonton

9. 97 STREET SHARED-USE PATH CONNECTION

We hear that you...	The ideas proposed are...	We want you to think about...
<ul style="list-style-type: none"> want a north to south connection along the west side of 97 Street want to connect to the regional bike network 	<ul style="list-style-type: none"> the addition of: <ul style="list-style-type: none"> shared-use path along west side of 97th Street entry features and wayfinding signage 	<ul style="list-style-type: none"> how people walking and biking would use this connection impacts to the existing vegetation and grading connections across 97 Street and to other neighbourhoods and key destinations (ie. Eaux Claires Transit Centre, regional bike network) the best location for potential signage

 Improving connectivity by having viable options to walk, bike and drive within and surrounding the neighbourhood

 Making the roads safer for all users (people who walk, bike, drive)

 Creating easy access to neighbourhood destinations

Does the concept reflect the vision and guiding principles? (please use a sticky note)

Why do you like or dislike it? (please use a sticky note)

Is there anything missing? (please use a sticky note)

Where would you like to go when using this connection? (please use a sticky note)

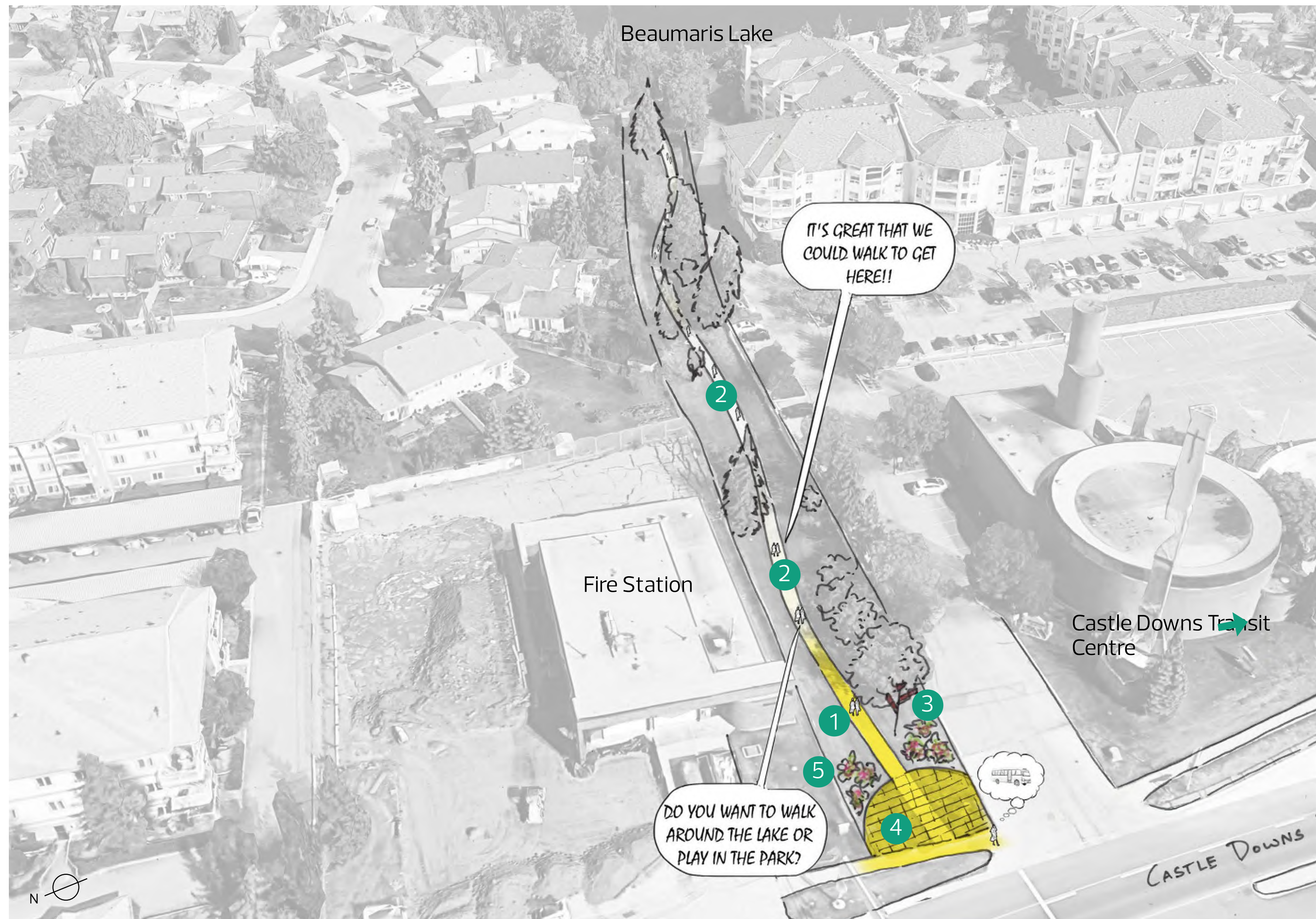


10. CASTLE DOWNS ROAD TO BEAUMARIS LAKE CONNECTION

Concept Design Location




Existing Condition



Concepts are subject to approvals and funding.

- 1 Lighting
- 2 Pedestrian Pathway
- 3 Wayfinding Signage
- 4 Entry Feature
- 5 New Landscaping



SHARE YOUR VOICE
SHAPE OUR CITY

Edmonton



10. CASTLE DOWNS ROAD TO BEAUMARIS LAKE CONNECTION

We hear that you...	The ideas proposed are...	We want you to think about...
<ul style="list-style-type: none"> · want to see more lighting along this connection · are concerned about drainage issues along the existing trail · want to improve access to commercial hubs and other destinations in the neighbourhood 	<ul style="list-style-type: none"> · the addition of: · more lighting · wayfinding signage · an improved pedestrian pathway · new trees and shrubs <p><i>*Please note that the City may re-grade the pathway to improve drainage, and has passed this information along to other City departments for consideration.</i></p>	<ul style="list-style-type: none"> · how people will be accessing the lake and getting to key destinations · the existing connection between the Castle Downs Transit Centre and Beaumaris Lake (mostly private property) · nearby crossings along Castle Downs Road (i.e. to Castle Downs Park and the YMCA) · the potential for increased foot traffic because of the future LRT Station.



Improving connectivity by having viable options to walk, bike and drive within and surrounding the neighbourhood.



Creating easy access to neighbourhood destinations

Does the concept reflect the vision and guiding principles? (please use a sticky note)

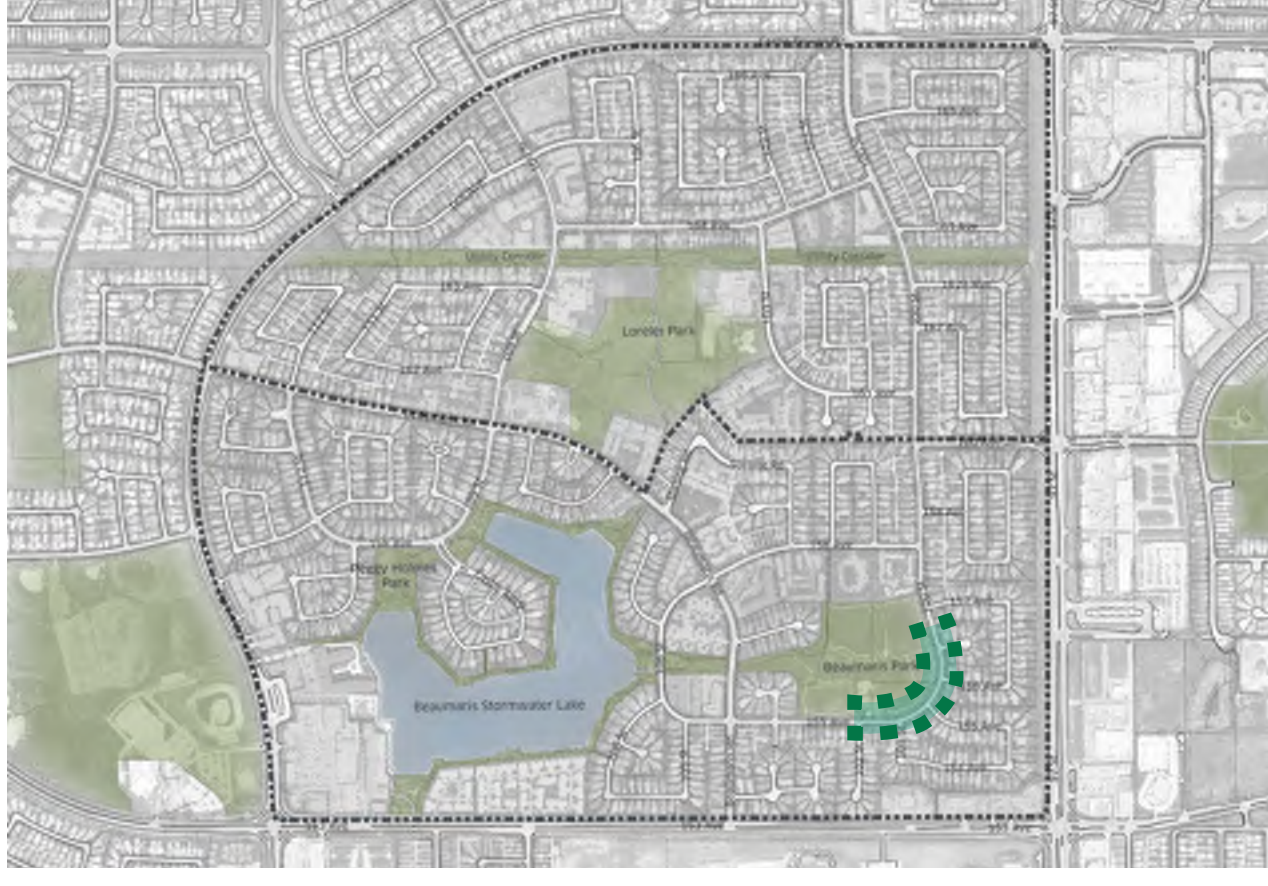
Why do you like or dislike it? (please use a sticky note)

Is there anything missing? (please use a sticky note)



11. BEAUMARIS PARK CONNECTIONS

Concept Design Location



Existing Condition



Concept Design



Concepts are subject to approvals and funding.

- 1 Curb Extension
- 2 New Landscaping
- 3 Benches
- 4 Waste Receptacle
- 5 Wayfinding Signage
- 6 Raised Crosswalk




SHARE YOUR VOICE
SHAPE OUR CITY

Edmonton



11. BEAUMARIS PARK CONNECTIONS

We hear that you...	The ideas proposed are...	We want you to think about...
<ul style="list-style-type: none"> · want to make it safer to walk · want to reduce speeding along the street · want improved pathways and lighting within and surrounding the park · want dog bag dispensers in Beaumaris Park · are interested in a community garden · are interested in repairing the asphalt trails within Beaumaris Park 	<ul style="list-style-type: none"> · the addition of: · amenities like seating and waste receptacles · raised crosswalk and curb extensions · wayfinding signage · new trees and shrubs <p><i>*We will assess the pathway conditions to determine what is required to improve the drainage and work with other City departments to address the concern as required.</i></p>	<ul style="list-style-type: none"> · how people will be accessing the park space and getting to key destinations · the relationship with nearby properties such as more foot traffic · how traffic safety improvements on the roads fronting the park will make it easier to walk/bike in the area · the potential loss of some parking spaces for each curb extension (approximately 1 to 2 spaces)



Celebrating nature and preserving trees and open spaces



Feeling safe and having well-lit spaces



Creating easy access to neighbourhood destinations

Does the concept reflect the vision and guiding principles? (please use a sticky note)

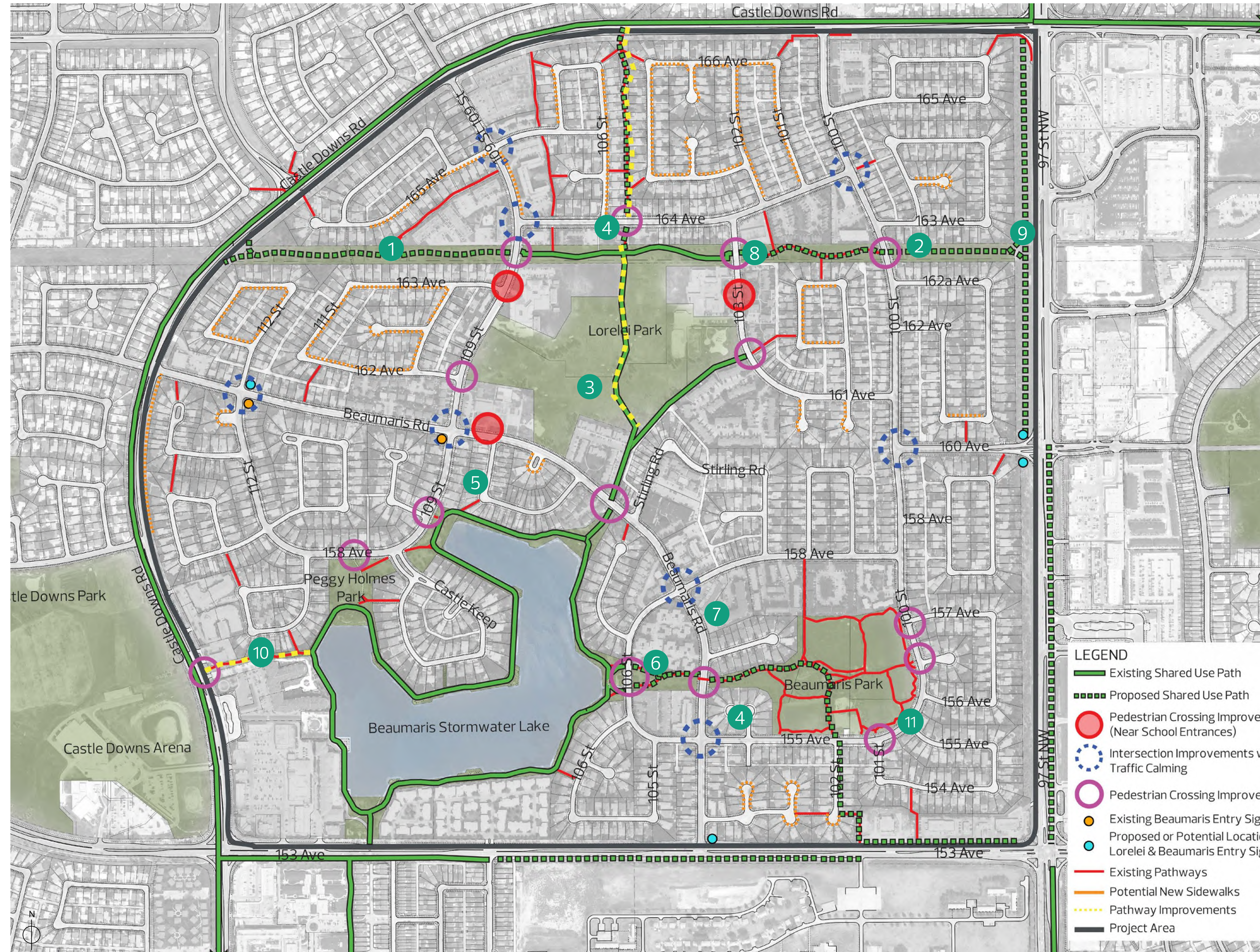
Why do you like or dislike it? (please use a sticky note)

Is there anything missing? (please use a sticky note)



ALL THE PLACES WITH IDEAS FOR CHANGE

Overall Neighbourhood Design



Draft Concept Designs

- 1 Green Corridor – East
- 2 Green Corridor – West
- 3 Lorelei Park
- 4 Park Connections
- 5 Beaumaris Road Gateway Design
- 6 Beaumaris Lake Connection
- 7 Beaumaris Road Commercial Hub
- 8 164 Avenue Commercial Hub
- 9 97 Street Shared-use Path Connection
- 10 Castle Downs Road to Beaumaris Lake Connection
- 11 Beaumaris Park Connections

LEGEND

- Existing Shared Use Path
- Proposed Shared Use Path
- Pedestrian Crossing Improvements (Near School Entrances)
- Intersection Improvements with Traffic Calming
- Pedestrian Crossing Improvements
- Existing Beaumaris Entry Signage
- Proposed or Potential Location for Lorelei & Beaumaris Entry Signage
- Existing Pathways
- Potential New Sidewalks
- Pathway Improvements
- Project Area

Please note that traffic calming may include elements such as curb extensions, raised crosswalks and flashing lights.

SHARE YOUR VOICE
SHAPE OUR CITY

Edmonton



WHICH ENHANCEMENTS ARE MOST IMPORTANT?

Some of the draft concept designs presented before you today will be selected to be further developed and ultimately built. We want to determine which concepts are most important to the neighbourhood. Please note that public input will be one factor when determining which concepts move forward, along with technical considerations, policy documents and funding.

Please use **five stickers** and place them next to the concepts that are most important to you.

1. GREEN CORRIDOR – EAST



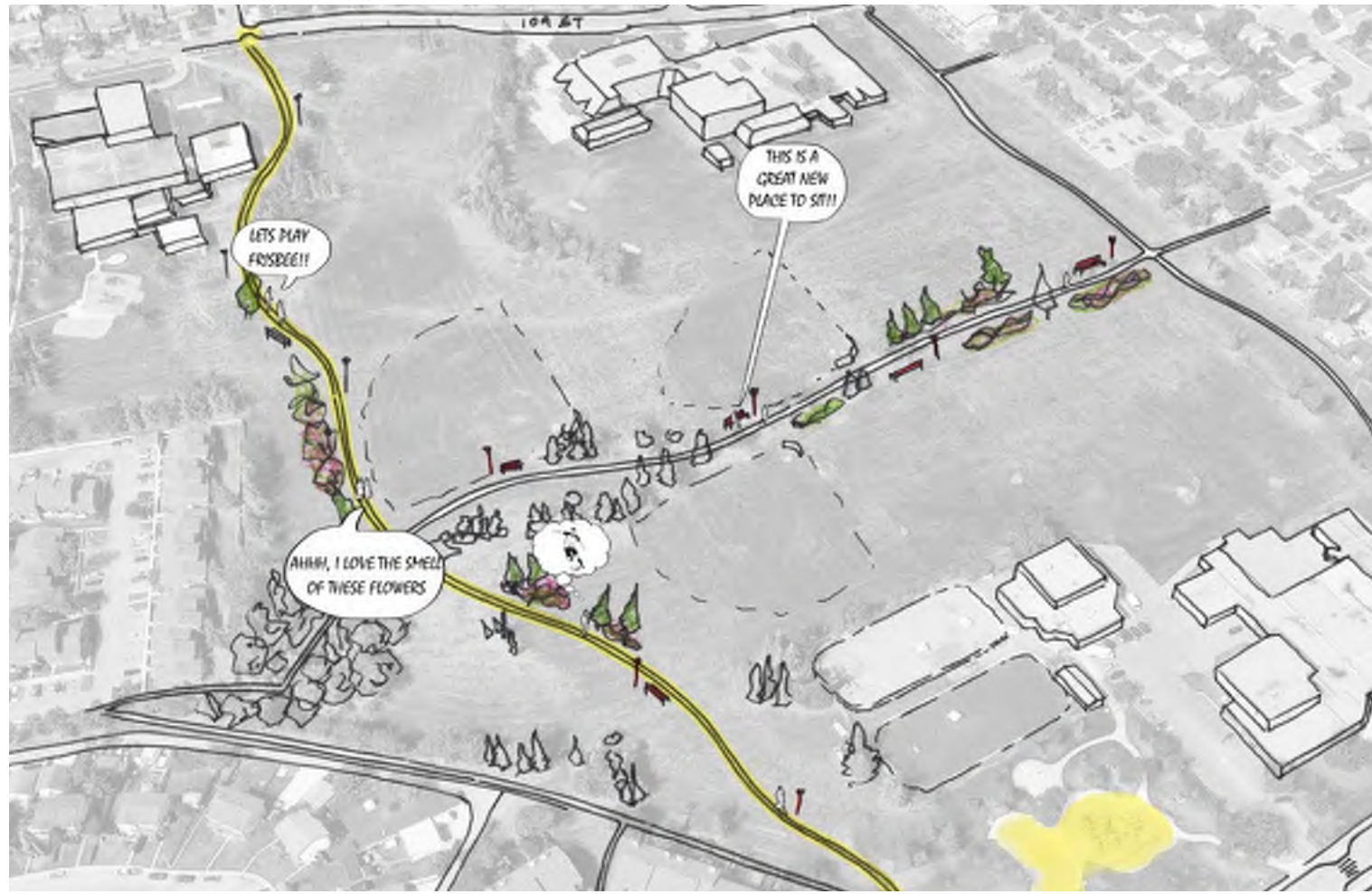
What is the concept addressing? Makes the green corridor more inviting to residents by providing pedestrian amenities such as a shared use path, lighting, and waste receptacles. Also introduces an off-leash dog park. As a note, the alignment of the trail may change depending on the build-out of Concept #9.

2. GREEN CORRIDOR – WEST



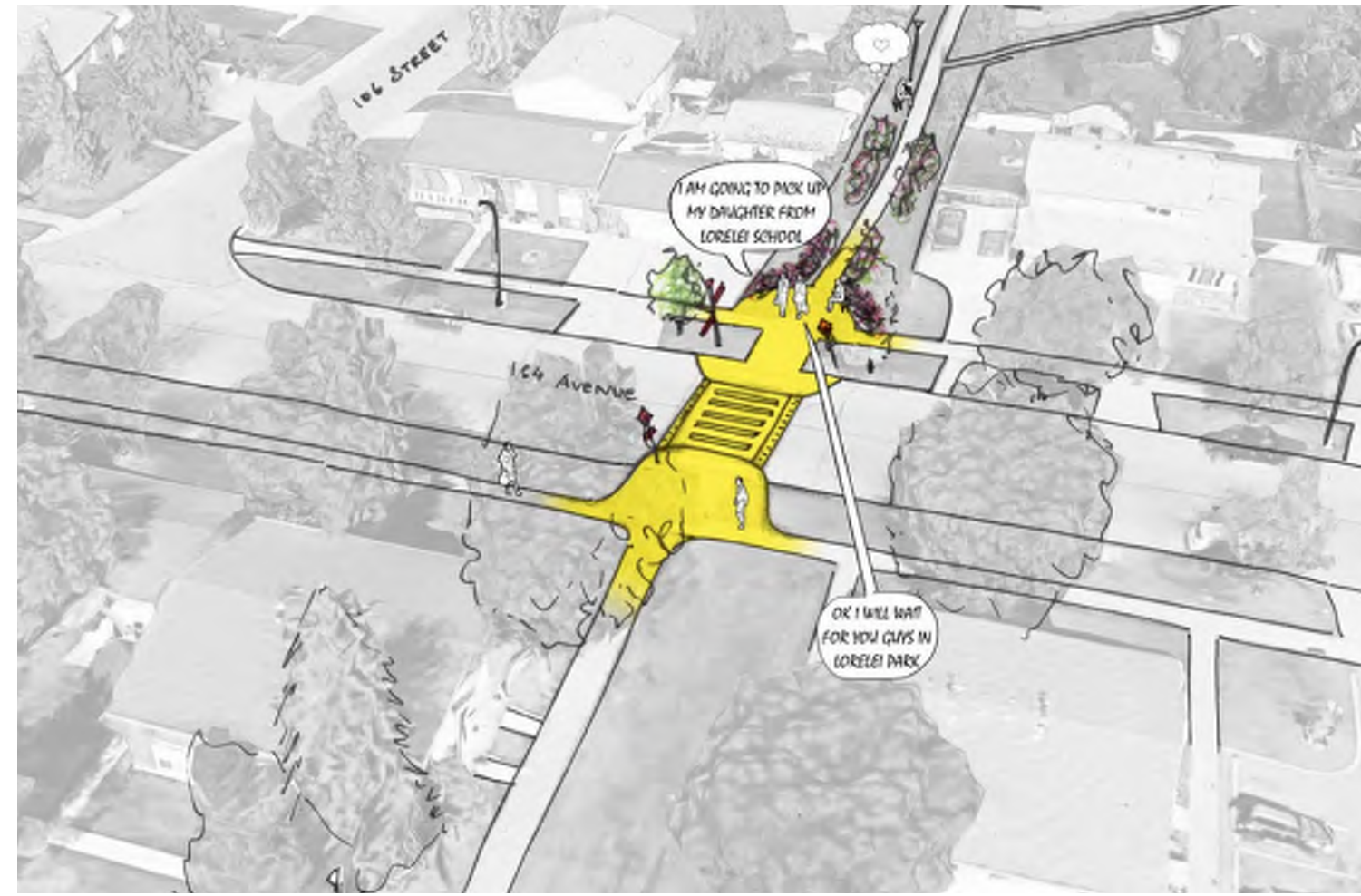
What is the concept addressing? Makes the green corridor more inviting to residents by providing pedestrian amenities such as a shared use path, lighting, and waste receptacles, and addresses the missing connection to the rest of the active modes network.

3. LORELEI PARK



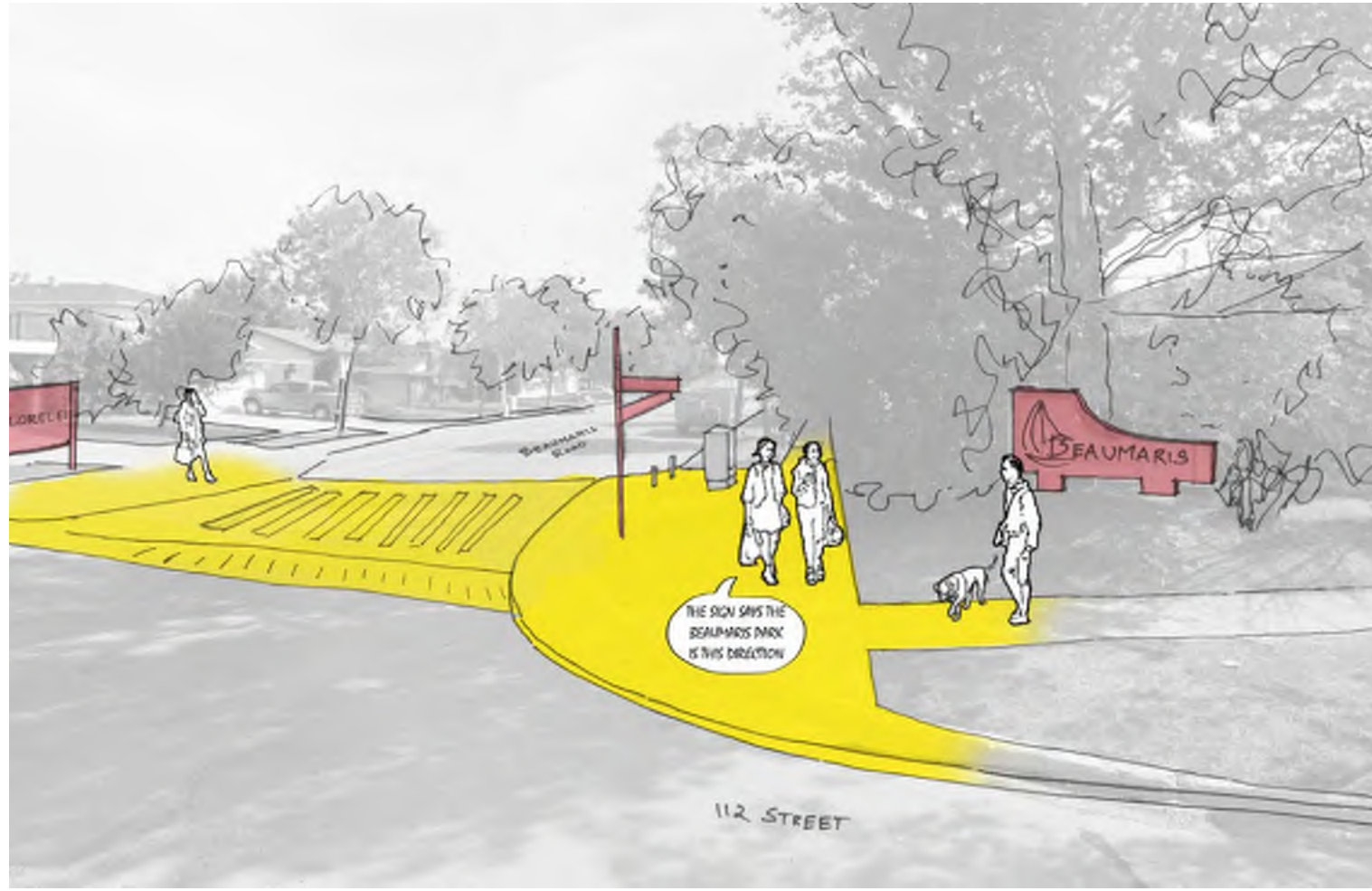
What is the concept addressing? Makes Lorelei Park more inviting by providing additional pedestrian amenities, upgrades to the playground, and a new east-west shared use path within the park, as well as safer connections to the park from surrounding streets.

4. LORELEI PARK CONNECTION



What is the concept addressing? Improves the pedestrian connection to Lorelei Park. Also provides a plaza space which acts as a gateway to the park spaces, and includes pedestrian amenities and crossing improvements to slow down speeders and make it safer to walk.

5. BEAUMARIS GATEWAY DESIGN




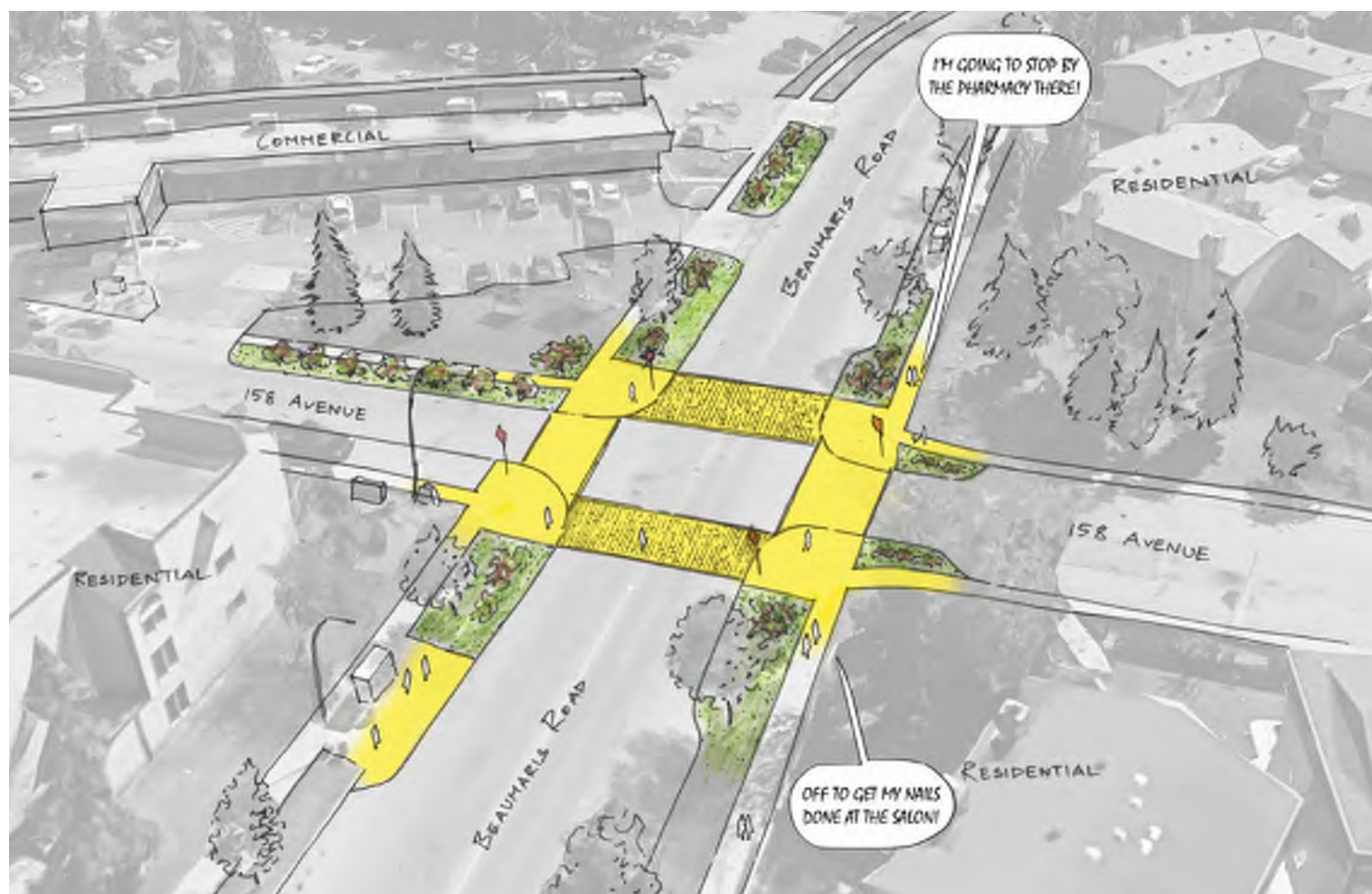
What is the concept addressing? Slows down traffic entering the community off the main arterial streets, and provides signage to commemorate the heritage/history of the neighbourhood, provide wayfinding, and creates a sense of place.

6. BEAUMARIS LAKE CONNECTION



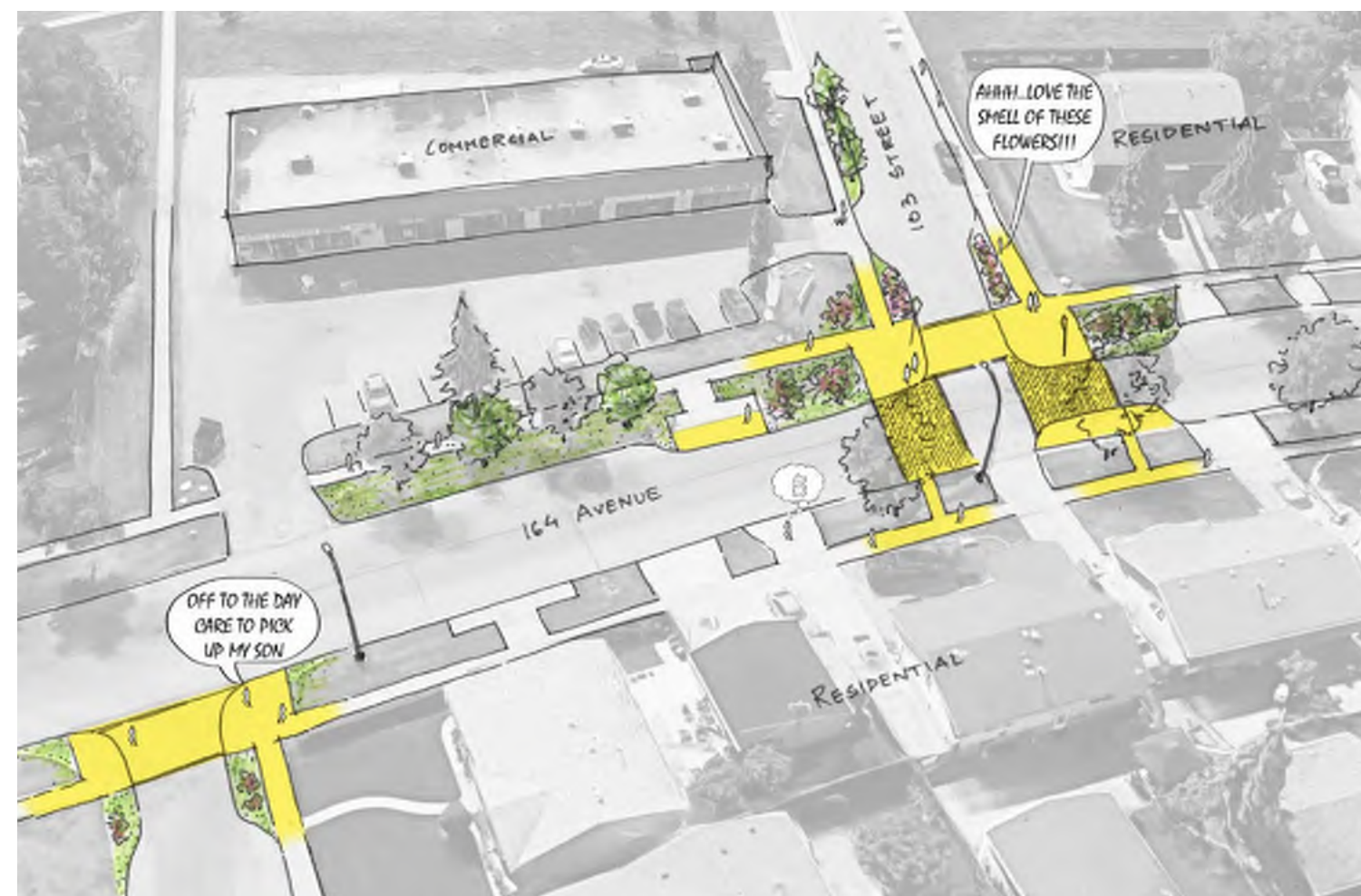
What is the concept addressing? Improves the pedestrian connection to Beaumaris Lake, and wayfinding around the lake and surrounding trail network.

7. BEAUMARIS ROAD COMMERCIAL HUB



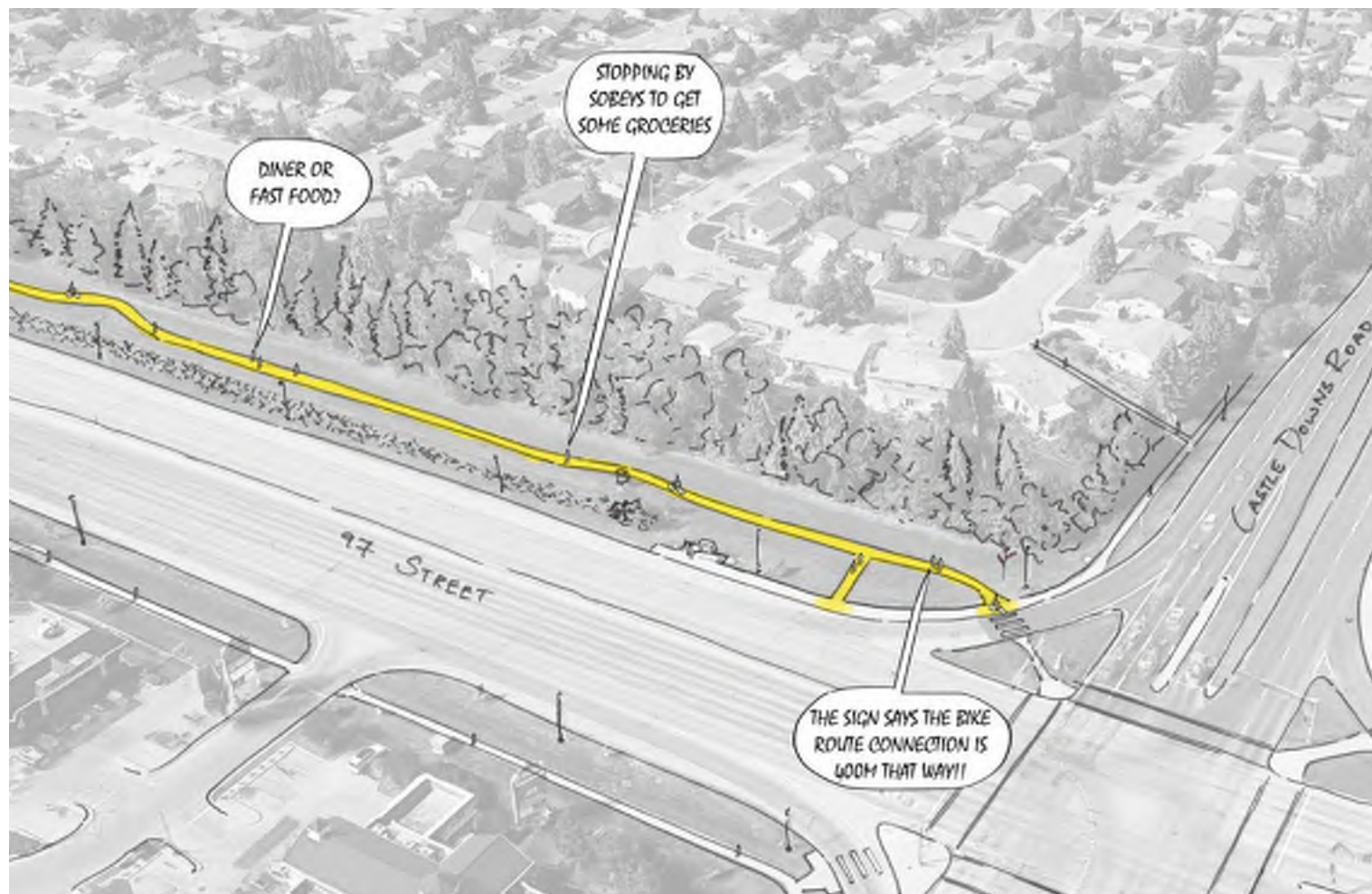
What is the concept addressing? Makes the commercial hub more inviting by making it easier for pedestrians to access, slowing down traffic nearby, and beautifying the streetscape.

8. 164 AVENUE COMMERCIAL HUB



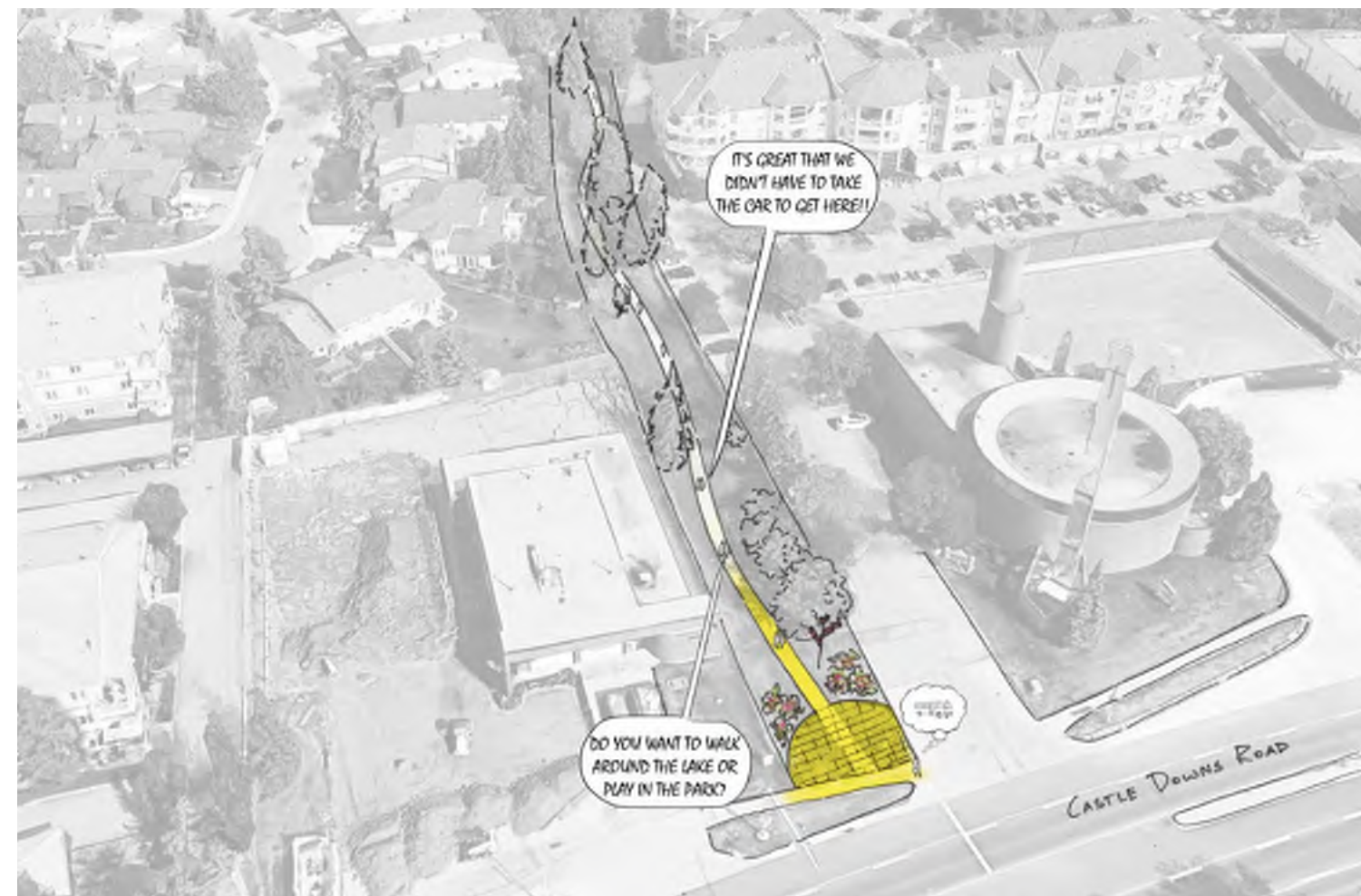
What is the concept addressing? Makes the commercial hub more inviting by making it easier for pedestrians to access, slowing down traffic nearby, and beautifying the streetscape.

9. 97 STREET SHARED-USE PATH CONNECTION



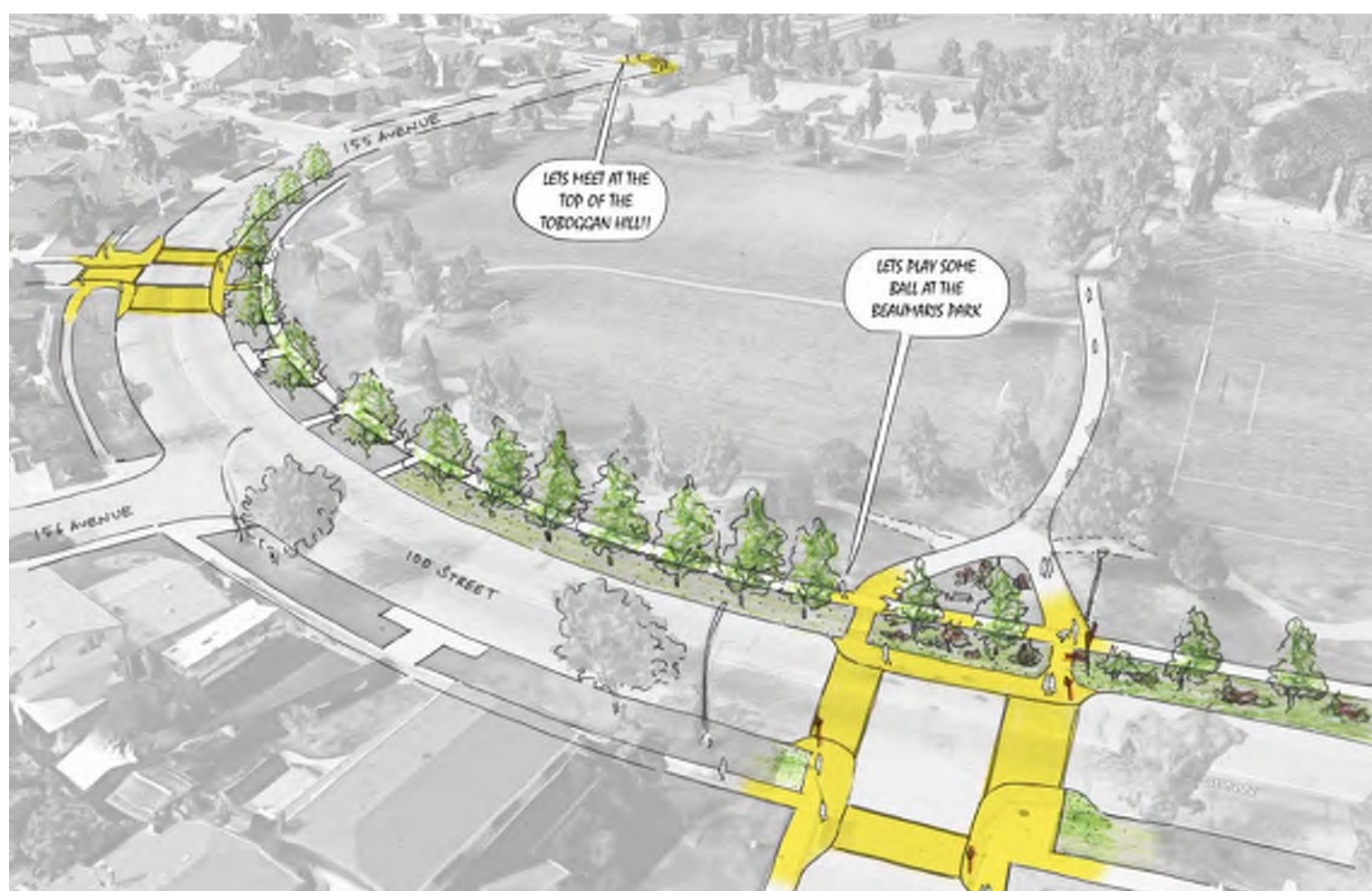
What is the concept addressing? Provides a north to south connection along the east edge of the neighbourhood to improve regional connectivity, and make it easier for people to access the proposed green corridor connection as well as commercial destinations and transit hubs within the area.

10. CASTLE DOWNS ROAD TO BEAUMARIS LAKE CONNECTION



What is the concept addressing? Improves the pedestrian connection between Castle Downs Road and Beaumaris Lake, and creates a more scenic path that will link to other nearby key destinations.

11. BEAUMARIS PARK CONNECTIONS



What is the concept addressing? Improves accessibility to Beaumaris Park and include crossing improvements to slow down speeder, make it safer for pedestrians, provide amenities and frame entrances to the park.



CONSTRUCTION

What does the city need to consider or be aware of during construction? Do you have any questions about construction?

Please use a sticky note to share your comments/questions.



SHARE YOUR VOICE
SHAPE OUR CITY

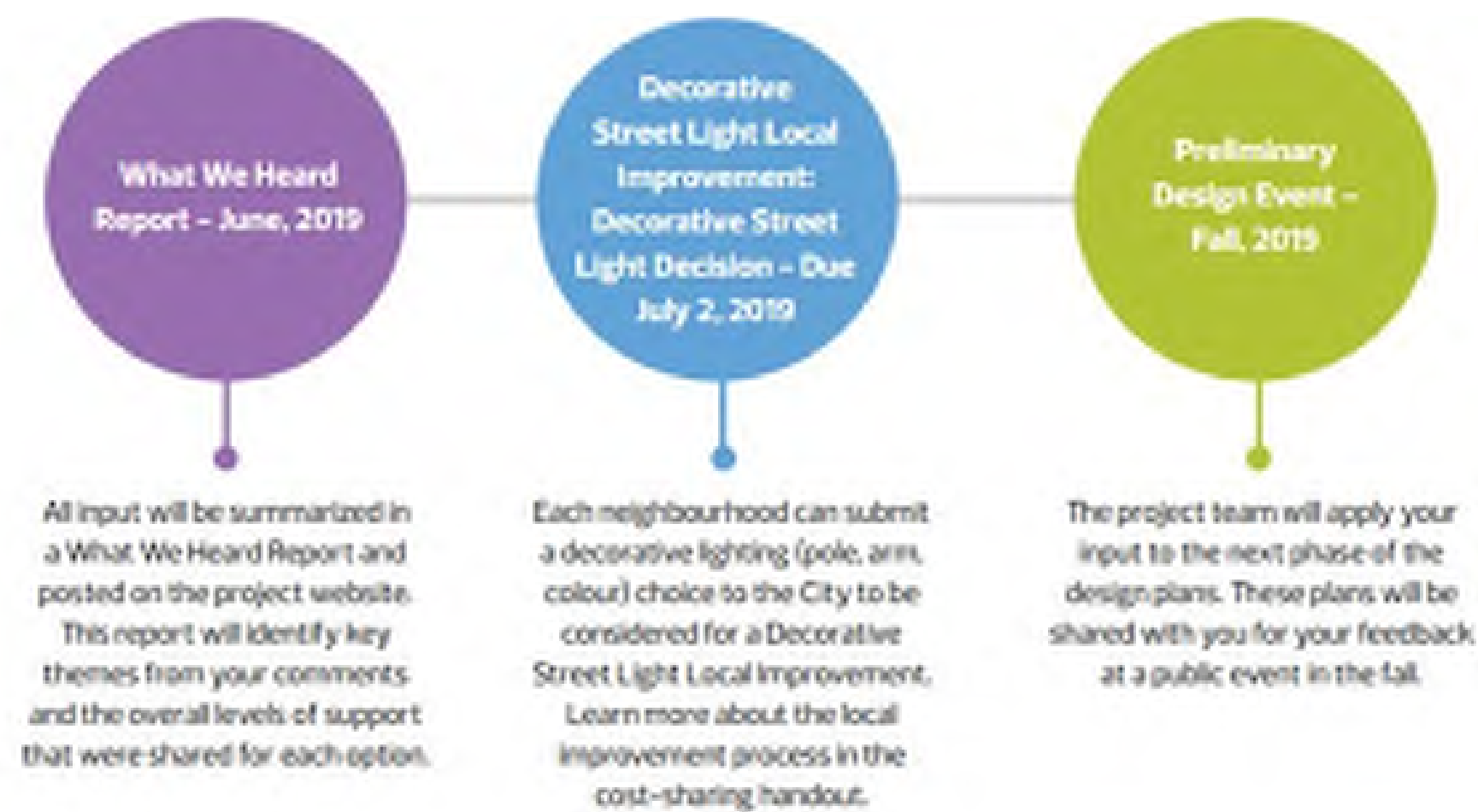


NEXT STEPS

The next steps for renewal in Lorelei and Beaumaris will include finalizing the Draft Concept Designs and developing them into Preliminary Designs over the summer. We will bring these designs back to you in Fall 2019 to gather your final thoughts and to share an update on the local improvement process for decorative street lights. We will meet with you again in Early 2020 to share information about the neighbourhood renewal construction process in Lorelei and make a decision on sidewalk reconstruction, before construction commences in late Spring/early Summer 2020.

The future opportunities to engage include:

- **Preliminary Designs Public Event – Fall 2019**
- **Lorelei Pre-Construction Public Event – Early 2020**
- **Beaumaris Pre-Construction Public Event – Early 2021**



Thank you for your input!

For more information on neighbourhood renewal including future opportunities to engage, and to sign up for our email subscriber list, please visit: edmonton.ca/BuildingLoreleiBeaumaris

Please use a sticky note to share any final remarks.



SHARE YOUR VOICE
SHAPE OUR CITY

Edmonton

