

# NAIT LRT Project Background

## September 25, 2008

**City Council approved the Concept Plan for a North LRT Extension from Downtown to NAIT.**

## July 8, 2009

**City Council instructed the Transportation Department to submit plans for the realignment of NW (NAIT)-LRT based on available access to lands currently impacted by 16-34 runway.**

## September 30, 2009

**City Council instructed the Transportation Department to prepare an amendment to the Transportation System Bylaw 15101 to include the revised alignment.**

## December 15, 2009

**City Council approved the realignment of the North LRT to extend across Princess Elizabeth Avenue west of 106 Street to a point east of 109 Street near the NAIT campus, with the alignment to the northwest beyond NAIT to be determined under a separate study.**



NAIT Campus

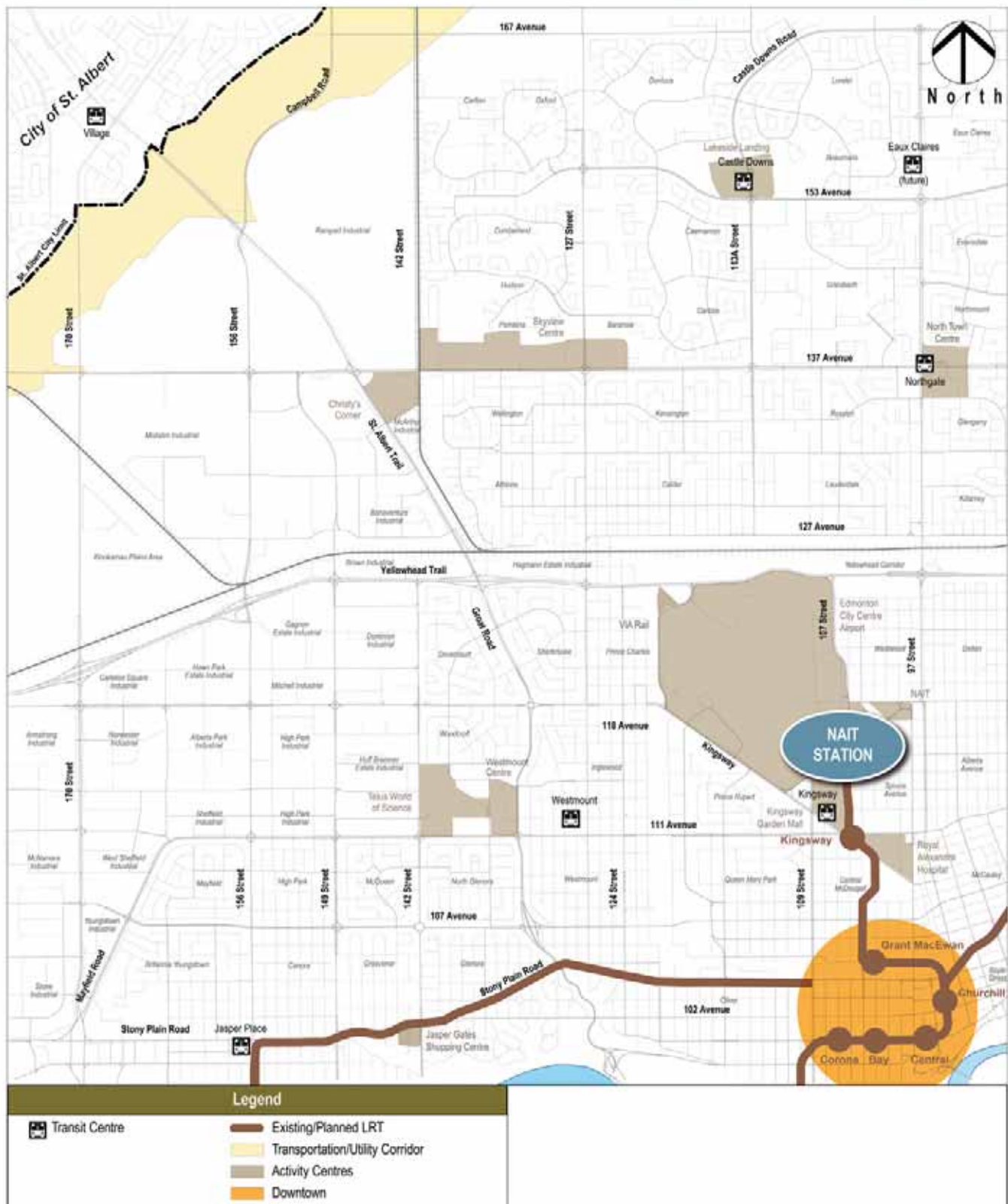


Demonstration Plan  
for the ECCA Lands



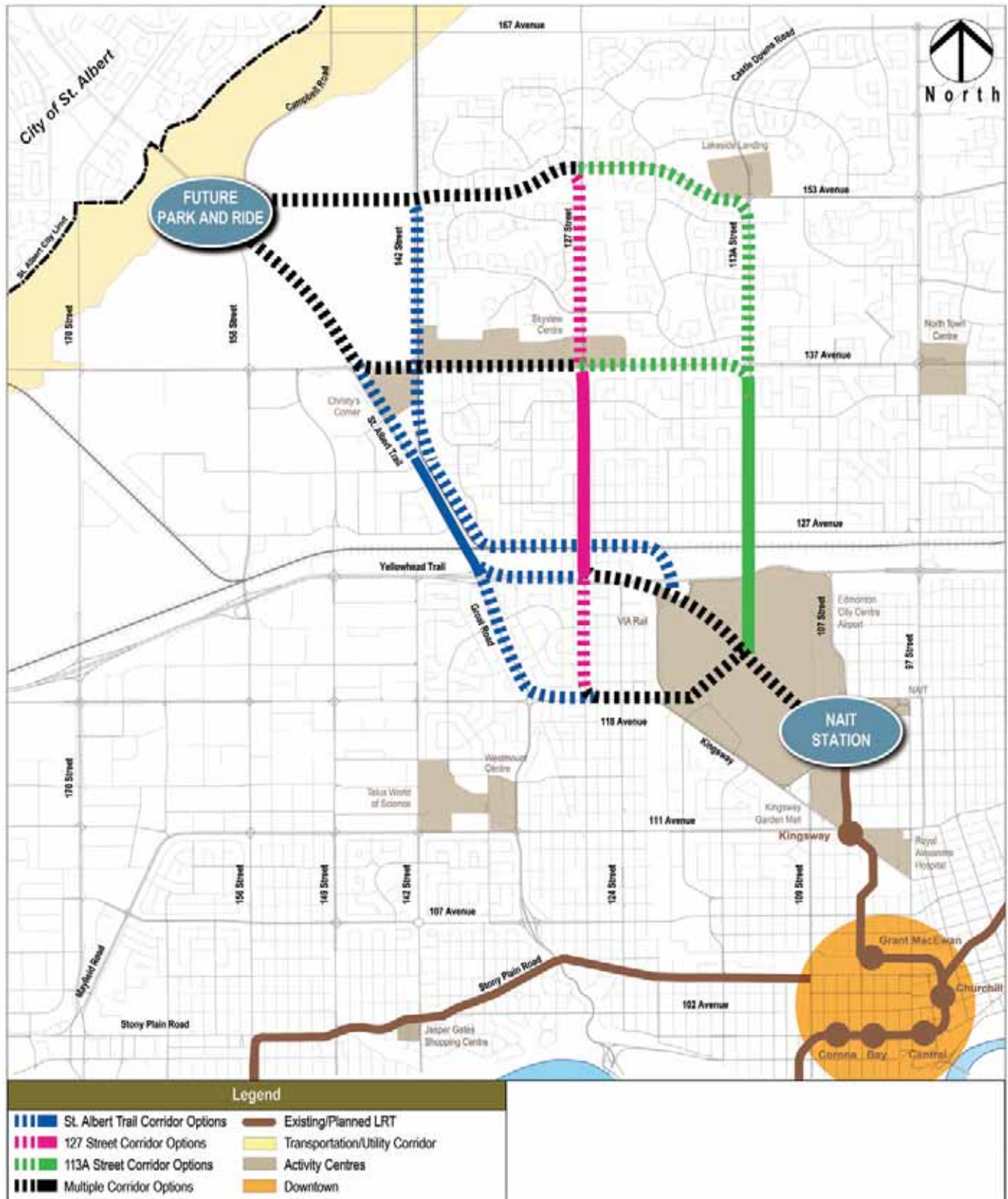
Princess Elizabeth Avenue

# Study Area Overview

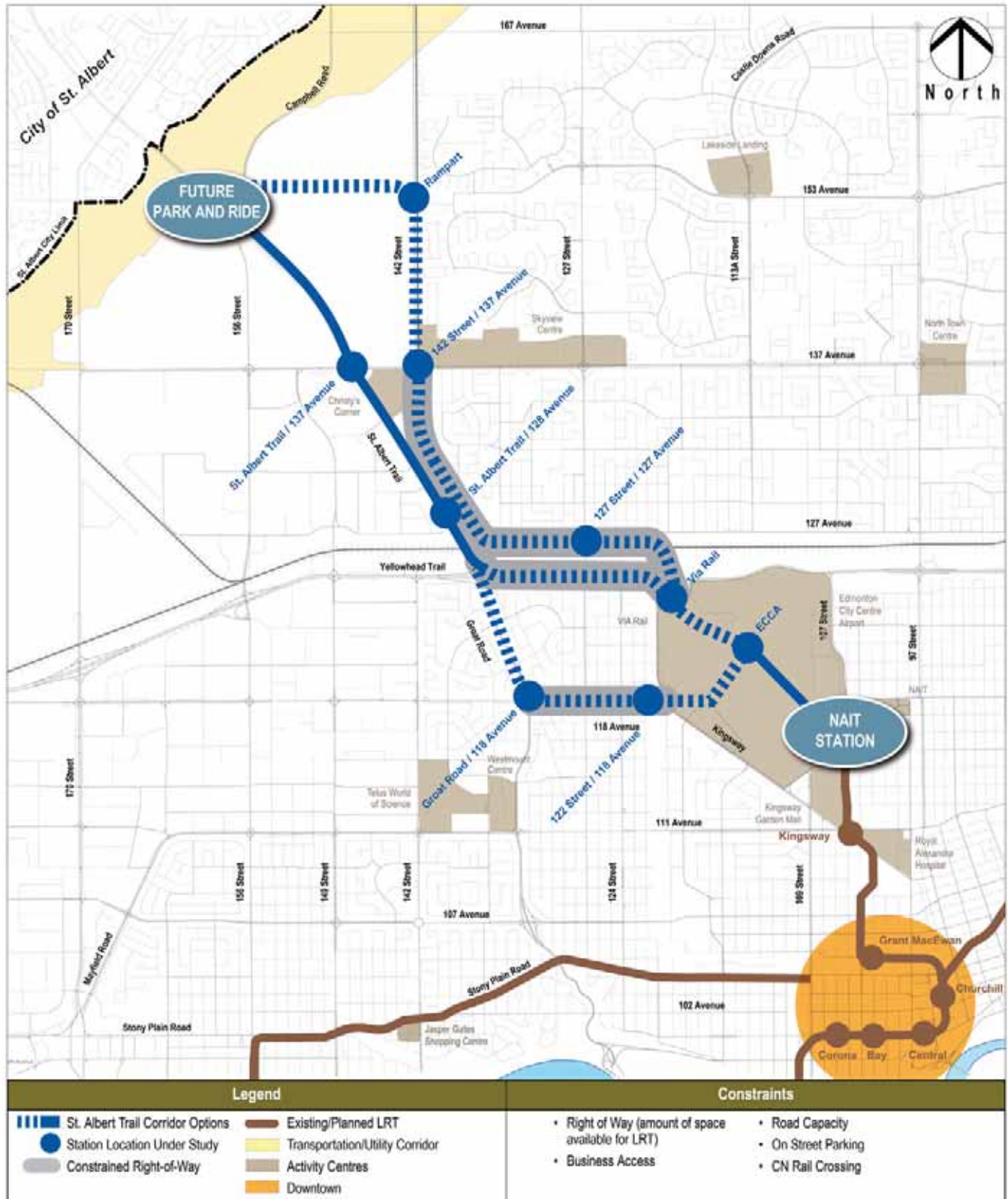




# NWLRT Corridor Options



# St. Albert Trail Corridor



# 113A Street Corridor



# 127 Street Corridor

