COLUMBIA ave

105 Avenue Streetscape

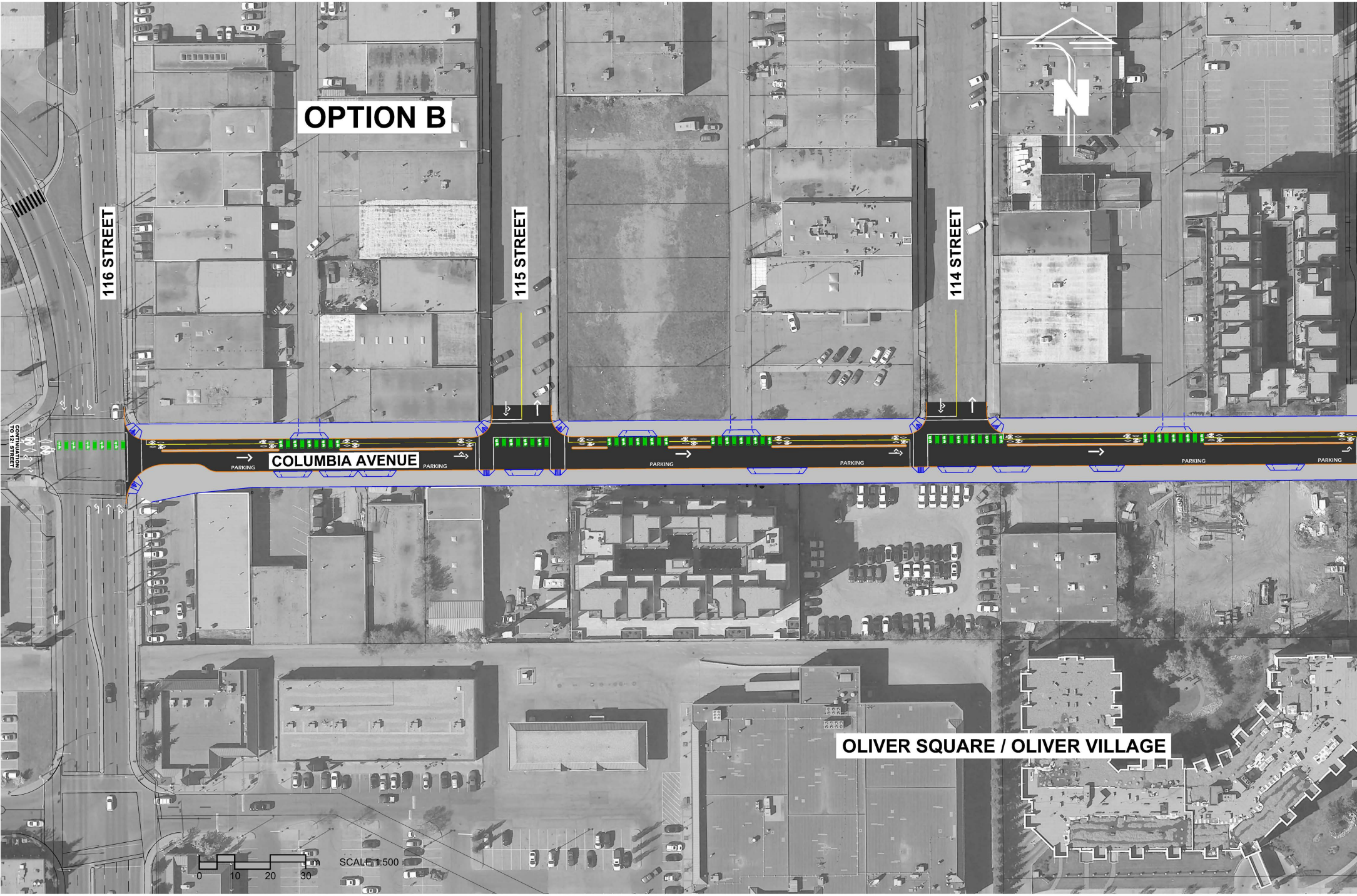
OPTION B
N
116 STREET
115 STREET
114 STREET
CONTINUATION TO 121 STREET
COLUMBIA AVENUE
PARKING
PARKING
PARKING
PARKING
PARKING
PARKING
OLIVER SQUARE / OLIVER VILLAGE
0
10
20
30
m
SCALE 1:500

FOR DISCUSSION ONLY

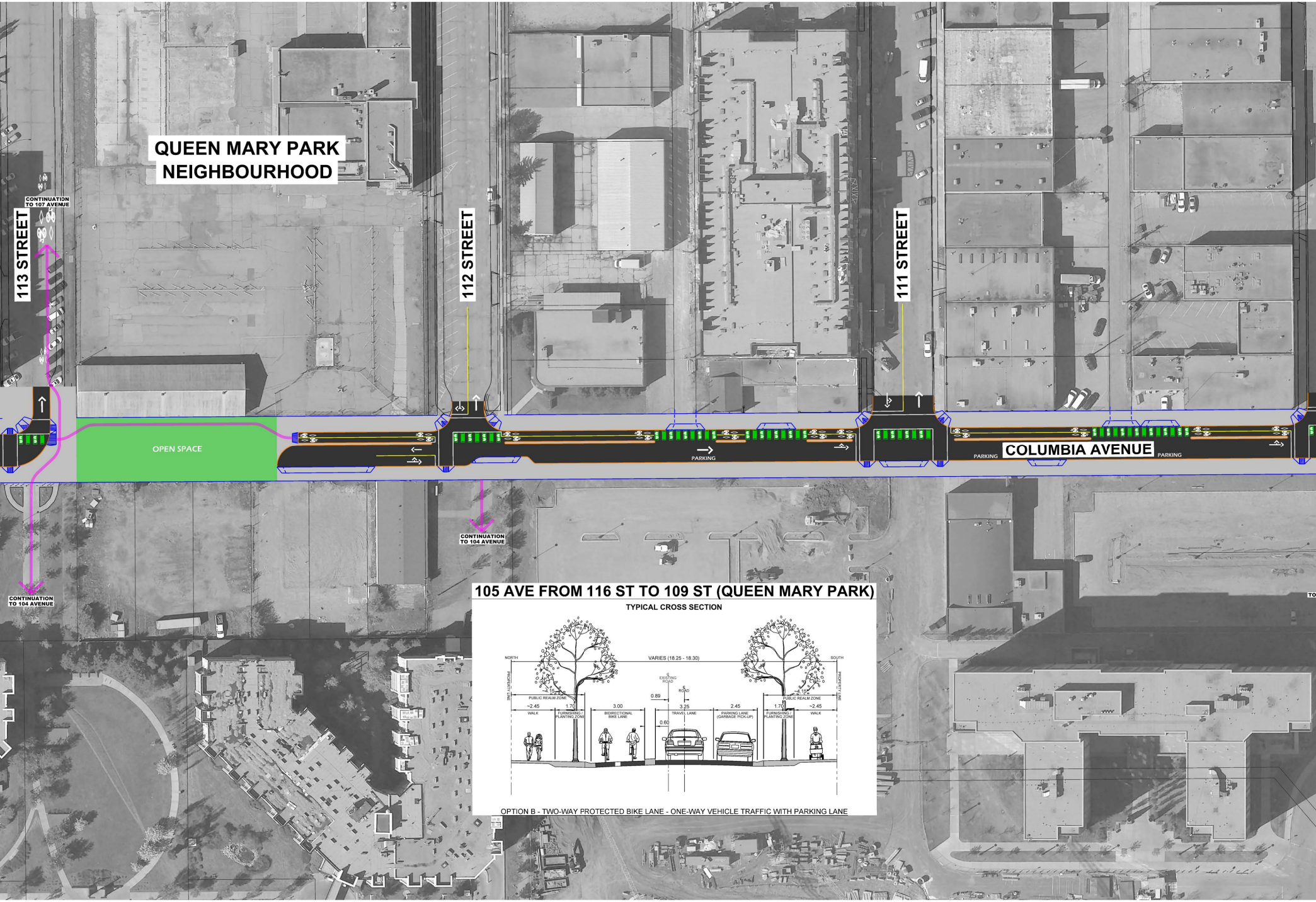
QUEEN MARY PARK NEIGHBOURHOOD
113 STREET
112 STREET
111 STREET
CONTINUATION TO 107 AVENUE
CONTINUATION TO 104 AVENUE
CONTINUATION TO 104 AVENUE
OPEN SPACE
PARKING
PARKING
PARKING
COLUMBIA AVENUE
TO
TYPICAL CROSS SECTION
NORTH
SOUTH
VARIES (18.25 - 18.30)
PROPERTY LINE
PROPERTY LINE
℄ EXISTING ROAD
℄ ROAD
~4.15
~4.15
PUBLIC REALM ZONE
PUBLIC REALM ZONE
0.89
~2.45
1.70
3.00
3.25
2.45
1.70
~2.45
WALK
FURNISHING / PLANTING ZONE
BIDIRECTIONAL BIKE LANE
0.60
TRAVEL LANE
PARKING LANE (GARBAGE PICK-UP)
FURNISHING / PLANTING ZONE
WALK

105 AVE FROM 116 ST TO 109 ST (QUEEN MARY PARK)

OPTION B - TWO-WAY PROTECTED BIKE LANE - ONE-WAY VEHICLE TRAFFIC WITH PARKING LANE

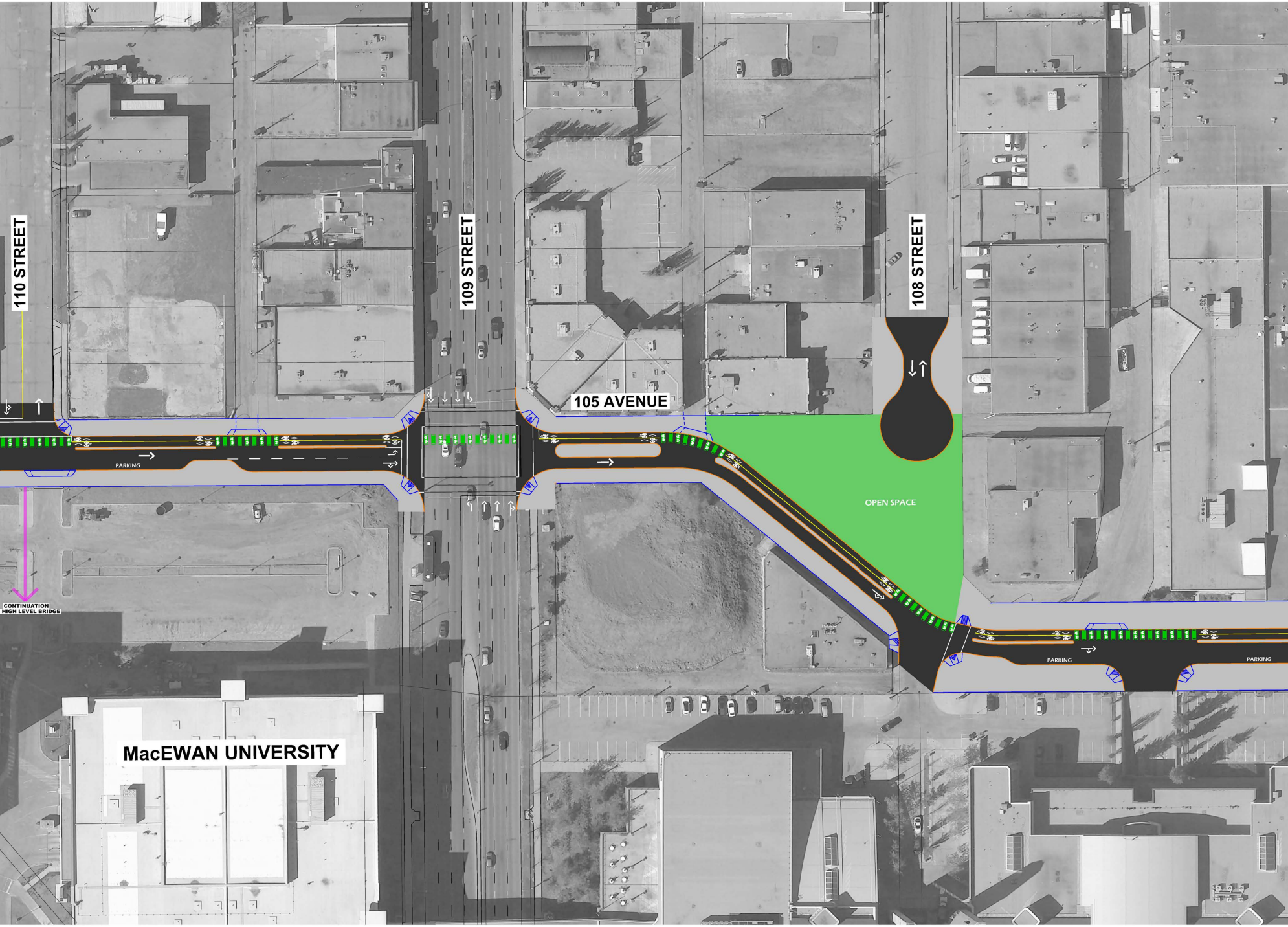
110 STREET
109 STREET
108 STREET
105 AVENUE
PARKING
OPEN SPACE
PARKING
PARKING
CONTINUATION
HIGH LEVEL BRIDGE
MacEWAN UNIVERSITY

OPTION B

105 AVE FROM 109 ST TO 105 ST (CENTRAL McDOUGALL)

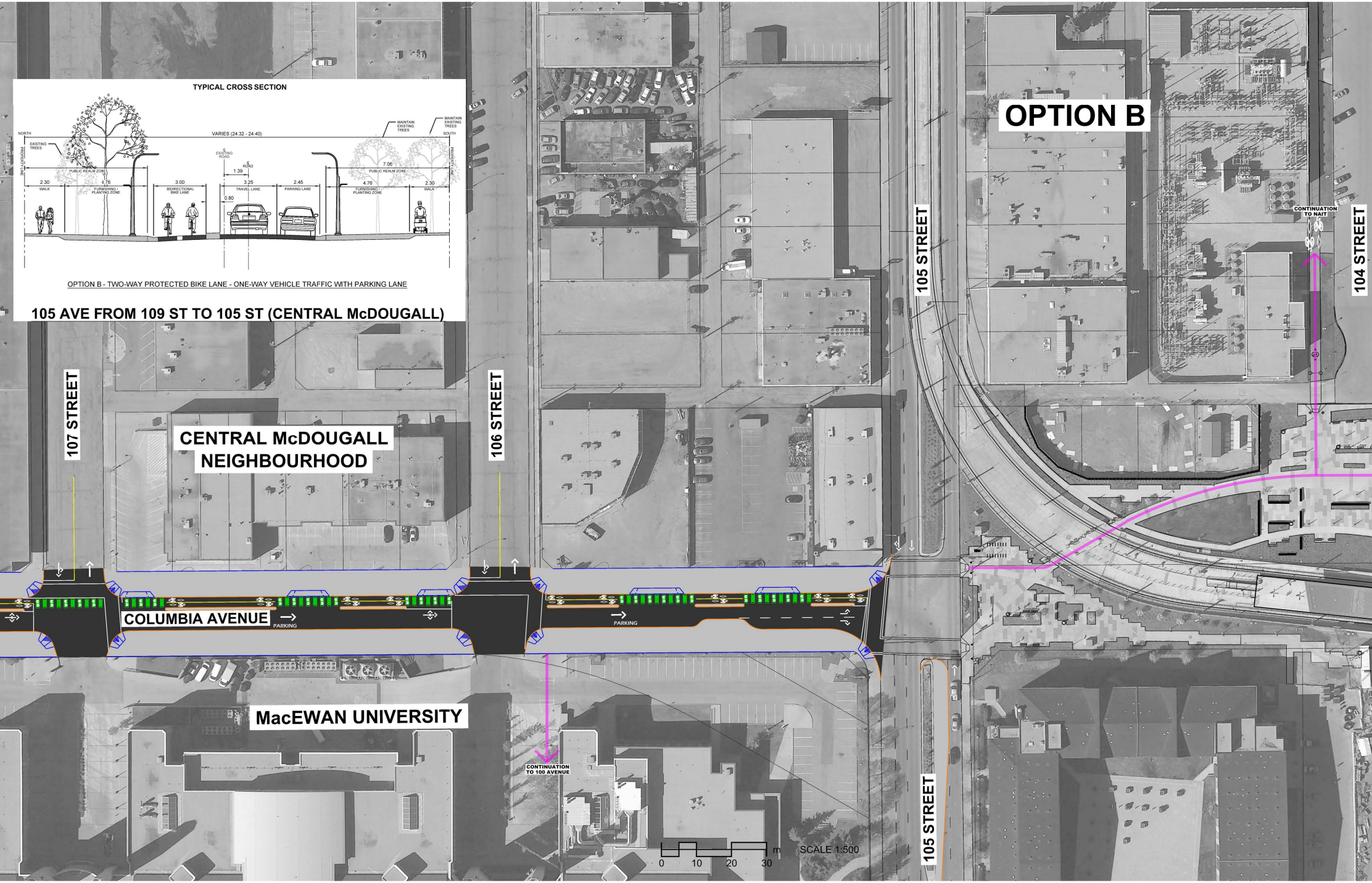
TYPICAL CROSS SECTION
NORTH
SOUTH
VARIES (24.32 - 24.40)
EXISTING TREES
MAINTAIN EXISTING TREES
MAINTAIN EXISTING TREES
PROPERTY LINE
PROPERTY LINE
7.06
PUBLIC REALM ZONE
7.06
PUBLIC REALM ZONE
℄ EXISTING ROAD
℄ ROAD
1.39
2.30
WALK
4.76
FURNISHING / PLANTING ZONE
3.00
BIDIRECTIONAL BIKE LANE
0.80
3.25
TRAVEL LANE
2.45
PARKING LANE
4.76
FURNISHING / PLANTING ZONE
2.30
WALK
OPTION B - TWO-WAY PROTECTED BIKE LANE - ONE-WAY VEHICLE TRAFFIC WITH PARKING LANE
107 STREET
106 STREET
105 STREET
105 STREET
104 STREET
CENTRAL McDOUGALL NEIGHBOURHOOD
COLUMBIA AVENUE
PARKING
PARKING
MacEWAN UNIVERSITY
CONTINUATION TO NAIT
CONTINUATION TO 100 AVENUE
0
10
20
30
m
SCALE 1:500

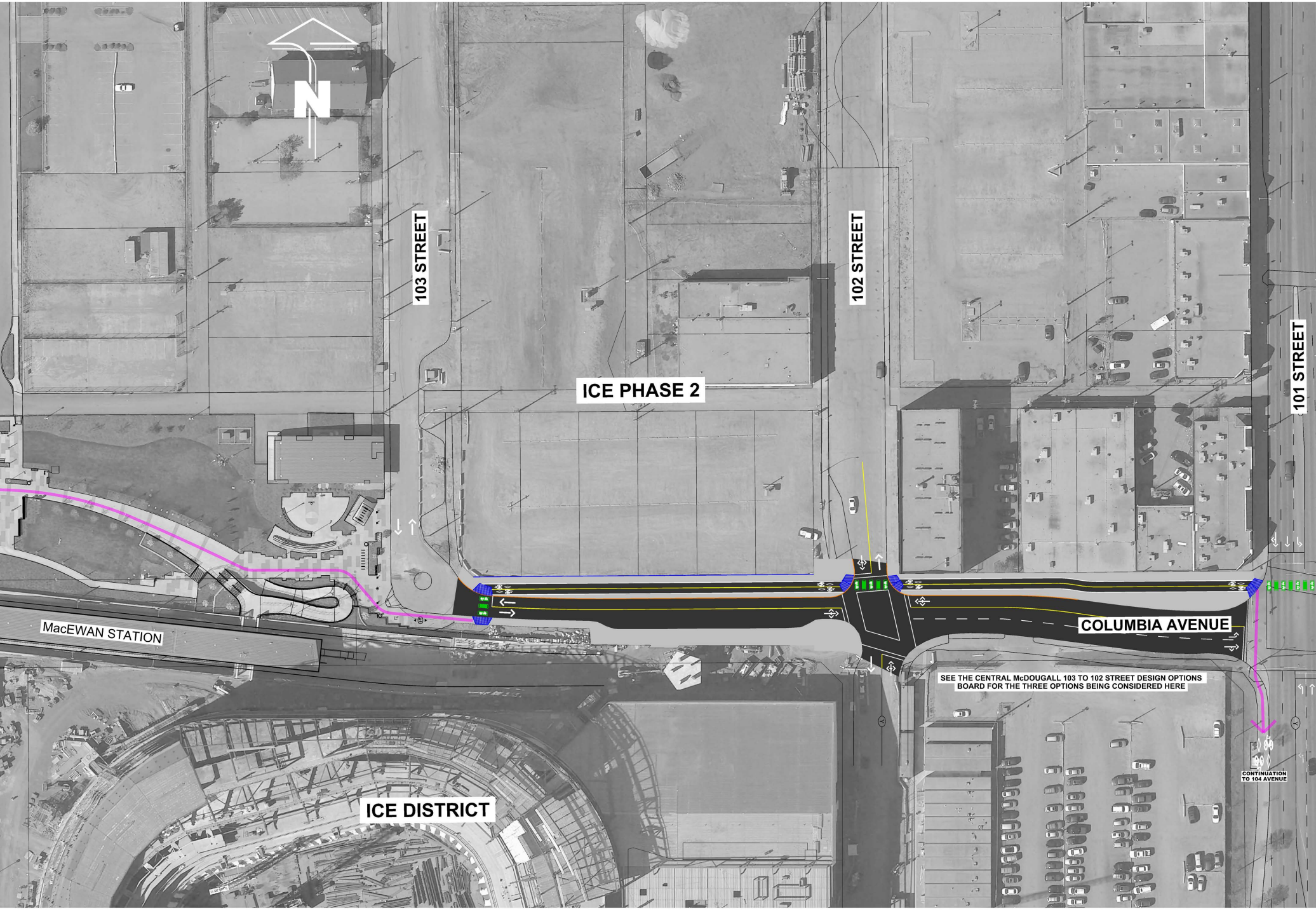
N
103 STREET
102 STREET
101 STREET
ICE PHASE 2
MacEWAN STATION
COLUMBIA AVENUE
ICE DISTRICT
CONTINUATION TO 104 AVENUE

SEE THE CENTRAL McDOUGALL 103 TO 102 STREET DESIGN OPTIONS BOARD FOR THE THREE OPTIONS BEING CONSIDERED HERE

OPTION B

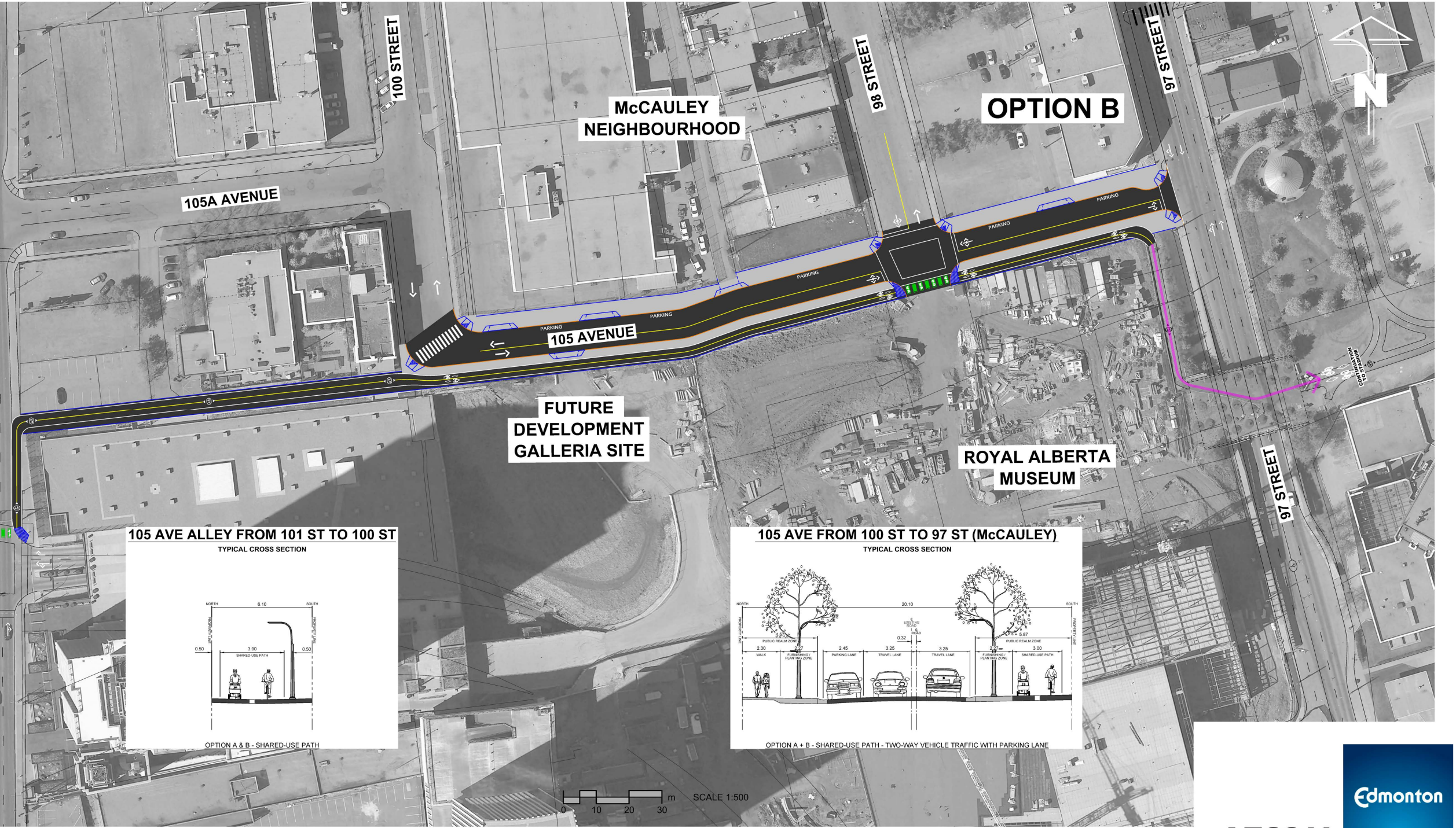
N
100 STREET
98 STREET
97 STREET
McCAULEY NEIGHBOURHOOD
105A AVENUE
105 AVENUE
PARKING
PARKING
PARKING
PARKING
PARKING
FUTURE DEVELOPMENT GALLERIA SITE
ROYAL ALBERTA MUSEUM
97 STREET
CONTINUATION TO STADIUM
105 AVE ALLEY FROM 101 ST TO 100 ST
TYPICAL CROSS SECTION
NORTH
SOUTH
6.10
PROPERTY LINE
PROPERTY LINE
0.50
3.90
SHARED-USE PATH
0.50
OPTION A & B - SHARED-USE PATH
105 AVE FROM 100 ST TO 97 ST (McCAULEY)
TYPICAL CROSS SECTION
NORTH
20.10
SOUTH
PROPERTY LINE
PROPERTY LINE
℄ EXISTING ROAD
℄ ROAD
0.32
4.57
PUBLIC REALM ZONE
5.87
PUBLIC REALM ZONE
2.30
WALK
2.27
FURNISHING / PLANTING ZONE
2.45
PARKING LANE
3.25
TRAVEL LANE
3.25
TRAVEL LANE
2.27
FURNISHING / PLANTING ZONE
3.00
SHARED-USE PATH
OPTION A + B - SHARED-USE PATH - TWO-WAY VEHICLE TRAFFIC WITH PARKING LANE
0
10
20
30
m
SCALE 1:500