

Thursday, July 5, 2018

10:00 am.



PLACE: ET 6 MR NW 06-127

## SUBDIVISION AUTHORITY AGENDA MEETING NO. 27

<b>1.</b>	<b>ADOPTION OF AGENDA</b>	
	RECOMMENDATION	
	That the Subdivision Authority Agenda for the July 5, 2018 meeting be adopted.	
<b>2.</b>	<b>ADOPTION OF MINUTES</b>	
	RECOMMENDATION	
	That the Subdivision Authority Minutes for the June 28, 2018 meetings be adopted.	
<b>3.</b>	<b>OLD BUSINESS</b>	
<b>4.</b>	<b>NEW BUSINESS</b>	
1.	LDA18-0004 270673883-001	Tentative plan of subdivision to create 61 single detached residential lots from Lot 4, Block 1, Plan 172 3270 located south of Hiller Road SW and east of Keswick Boulevard SW; <b>KESWICK</b>
2.	LDA18-0105 275258147-001	Tentative plan of subdivision to create 49 single detached residential lots and one (1) Municipal Reserve lot, from a portion of roadway to be closed and the NE 22-51-25-W4M located south of Rabbit Hill Road SW and west of 156 Street SW; <b>GLENRIDDING RAVINE</b>
3.	LDA18-0081 273951532-001	Tentative plan of subdivision to create one (1) additional single detached residential lot from Lot 9, Block 5, Plan 3624 HW located north of 108 Avenue NW and west of 135 Street NW; <b>NORTH GLENORA</b>
4.	LDA18-0200 278871878-001	Tentative plan of subdivision to create one (1) additional single detached residential lot from Lot 13, Block 8, Plan 170 HW, located east of 92 Street NW and south of 90 Avenue NW; <b>BONNIE DOON</b>
5.	LDA18-0205 278850539-001	Tentative plan of subdivision to create one (1) additional single detached residential lot from Lot 27, Block 29, Plan 543 KS located north of 113 Avenue NW and east of 42 Street NW; <b>BEVERLY HEIGHTS</b>
6.	LDA18-0206 278107818-001	Tentative plan of subdivision to create one (1) additional single detached residential lot from Lot 13, Block 1, Plan 2069 HW located south of 84 Avenue NW and west of 85 Street NW; <b>BONNIE DOON</b>
7.	LDA18-0214 279340602-001	Tentative plan of subdivision to create separate titles for a semi-detached dwelling on Lot 20, Block 4, Plan 1275 HW located south of 75 Avenue NW and east of 116 Street NW; <b>BELGRAVIA</b>

8.	LDA18-0222 279820300-001	Tentative plan of subdivision to create three (3) bareland multiple family units from Lot 13, Block 16, Plan 162 2716, located south of Hiller Road SW and east of Keene Crescent SW; <b>KESWICK</b>
9.	LDA18-0228 280688120-001	Tentative plan of subdivision to create one (1) additional single detached residential lot from Lot 10, Block 5, Plan 6054 HW located north of 93 Avenue NW and east of 148 Street NW; <b>PARKVIEW</b>
10.	LDA18-0229 280975971-001	Tentative plan of subdivision to create one (1) additional single detached residential lot from Lots 4-5, Block 1, Plan 2845 EO, located north of Ravine Drive NW and west of 135 Street NW; <b>GLENORA</b>
11.	LDA18-0288 283124104-001	Tentative plan of subdivision to create one (1) additional single detached residential lot, from Lot 21, Block 2A, Plan 1259 HW, located north of 116 Avenue NW and west of 127 Street NW; <b>INGLEWOOD</b>
12.	LDA18-0290 282818332-001	Tentative plan of subdivision to create one (1) additional single detached residential lot from Lot 6, Block 15A, Plan 2109 HW, located north of 109 Avenue NW and east of 116 Street NW; <b>QUEEN MARY PARK</b>
13.	LDA18-0292 281810280-001	Tentative plan of subdivision to create separate titles for a semi-detached dwelling from Lot 2, Block 1, Plan 162 1549, located south of 87 Avenue NW and east of Saskatchewan Drive NW; <b>WINDSOR PARK</b>
14.	LDA18-0294 282701456-001	Tentative plan of subdivision to create separate titles for a semi-detached dwelling from Lot 2, Block 8, Plan 1924 AM, located north of 102 Avenue NW and west of 162 Street NW; <b>BRITANNIA YOUNGSTOWN</b>
15.	LDA18-0299 283383633-001	Tentative plan of subdivision to create two (2) additional single detached residential lots from Lot 9 and Lot 10, Block 23, Plan 3775 HW, located south of 70 Avenue NW and west of 95 Street NW; <b>HAZELDEAN</b>
16.	LDA18-0300 282199042-001	Tentative plan of subdivision to create separate titles for a semi-detached dwelling from Lot 15, Block 5A, Plan 686 HW, located south of 113 Avenue and west of 105 Street NW; <b>SPRUCE AVENUE</b>
17.	LDA18-0302 283426062-001	Tentative plan of subdivision to create separate titles for an existing semi-detached dwelling from Lot 6, Block 3A, Plan 4278 V, located north of 104 Avenue NW and west of 143 Street NW; <b>GROVENOR</b>
18.	LDA18-0304 283813656-001	Tentative plan of subdivision to create one (1) additional single detached residential lot from Lot 10, Block 17A, Plan 5970 HW, located north of 93A Avenue NW and west of 79 Street NW; <b>HOLYROOD</b>
5.	<b>OTHER BUSINESS</b>	



Subdivision Authority

7th Floor, Edmonton Tower  
10111 – 104 Avenue NW  
Edmonton, Alberta T5J 0J4

July 5, 2018

File No. LDA18-0004

IBI Group  
300-10830 Jasper Avenue NW  
Edmonton, AB T5J 2B3

ATTENTION: Mark Michniak

RE: Tentative plan of subdivision to create 61 single detached residential lots from Lot 4, Block 1, Plan 172 3270 located south of Hiller Road SW and east of Keswick Boulevard SW; **KESWICK**

---

**I The Subdivision by Plan is APPROVED on July 5, 2018, subject to the following conditions:**

1. that the owner provide money in place of Municipal Reserve (MR), in the amount of \$188,337.50 representing 0.305 ha pursuant to Section 666 and Section 667 of the Municipal Government Act;
2. that the owner enter into a Servicing Agreement with the City of Edmonton pursuant to Section 655 of the Municipal Government Act;
3. that the owner prepare the necessary plans and documentation to grant new or carry forward existing easements and restrictive covenants in favour of the City of Edmonton, EPCOR Distribution & Transmission Inc., EPCOR Water Services Inc., and EPCOR Drainage Services, as required by the aforementioned agencies or shown on the engineering drawings that are deemed to be part of the Servicing Agreement;
4. that the property line of the residential lot, backing onto the future roundabout on 182 Street, be modified should it be deemed necessary through the review of engineering drawings to accommodate the design of the roundabout, to the satisfaction of Subdivision and Development Coordination, as shown on the "Conditions of Approval" map, Enclosure I;
5. that the Keswick Neighbourhood Design Report is reviewed and approved prior to the endorsement of the plan of survey; and
6. that the owner pay all outstanding property taxes prior to the endorsement of the plan of survey.

**II That the Servicing Agreement required in Clause I (2) contain, among other things, the following:**

1. that the owner pay all servicing costs, assessments, roadway modification costs (including but not limited to sidewalk, shared use path and/or transit infrastructure), construction costs and inspection costs required by this subdivision;

2. that the owner pay all costs specified in the Servicing Agreement prior to endorsement of the plan of survey;
3. that the owner pay the Drainage Assessments applicable to this subdivision;
4. that the owner pay the Arterial Roadway Assessments applicable to this subdivision;
5. that the owner submits an Erosion and Sediment Control (ESC) Plan specific for this development and for implementation during and after construction in accordance with the City of Edmonton ESC Guidelines and Field Manual;
6. that the owner submits detailed engineering drawings and technical studies in accordance with the City of Edmonton Design and Construction Standards and to the satisfaction of the City Departments and affected utility agencies;
7. that the owner construct Kimball Crescent SW with a sidewalk on one side to an approved Complete Streets cross-section, to the satisfaction of Subdivision and Development Coordination, as shown on the "Conditions of Approval" map, Enclosure I;
8. that the owner constructs Keeping Way SW to an 11.5 m enhanced local roadway standard to the satisfaction of Subdivision and Development Coordination, as shown on the "Conditions of Approval" map, Enclosure I;
9. that the owner removes and abandons the temporary storm sewer and its connection to the interconnecting storm sewer, to the satisfaction of Subdivision and Development Coordination, as shown on the "Conditions of Approval" map, Enclosure II;
10. that the owner constructs underground utilities, including storm sewer main extension, to the satisfaction of Subdivision and Development Coordination, as shown on the "Conditions of Approval" map, Enclosure II;
11. that the owner construct all fences wholly on privately-owned lands, to the satisfaction of Subdivision and Development Coordination, as shown on the "Conditions of Approval" map, Enclosure I; and
12. that the owner is responsible for the landscape design and construction within the road rights of way, to the satisfaction of City Departments and affected utility agencies.

Enclosure I and Enclosure II are maps of the subdivision identifying major conditions of this approval.

Subsequent to money in place of MR the existing Deferred Reserve Caveat (DRC) for Lot 4, Block 1, Plan 172 3270 will be reduced accordingly, with the balance to carry forward on the remainder of the title.

Please be advised that the approval is valid for one (1) year from the date on which the subdivision approval is given to the application. An extension beyond that time may be granted by the City of Edmonton.

Please be advised that an appeal may be lodged in accordance to Section 678 of the Municipal Government Act with the Subdivision and Development Appeal Board, 10019 – 103 Avenue NW,

Edmonton Alberta, T5J 0G9, within 14 days from the date of the receipt of this decision. The date of receipt of the decision is deemed to be seven (7) days from the date the decision is mailed.

If you have further questions, please contact Marco Beraldo at marco.beraldo@edmonton.ca or 780-496-6092.

Regards,

Blair McDowell  
Subdivision Authority

BM/mb/Posse #270673883-001

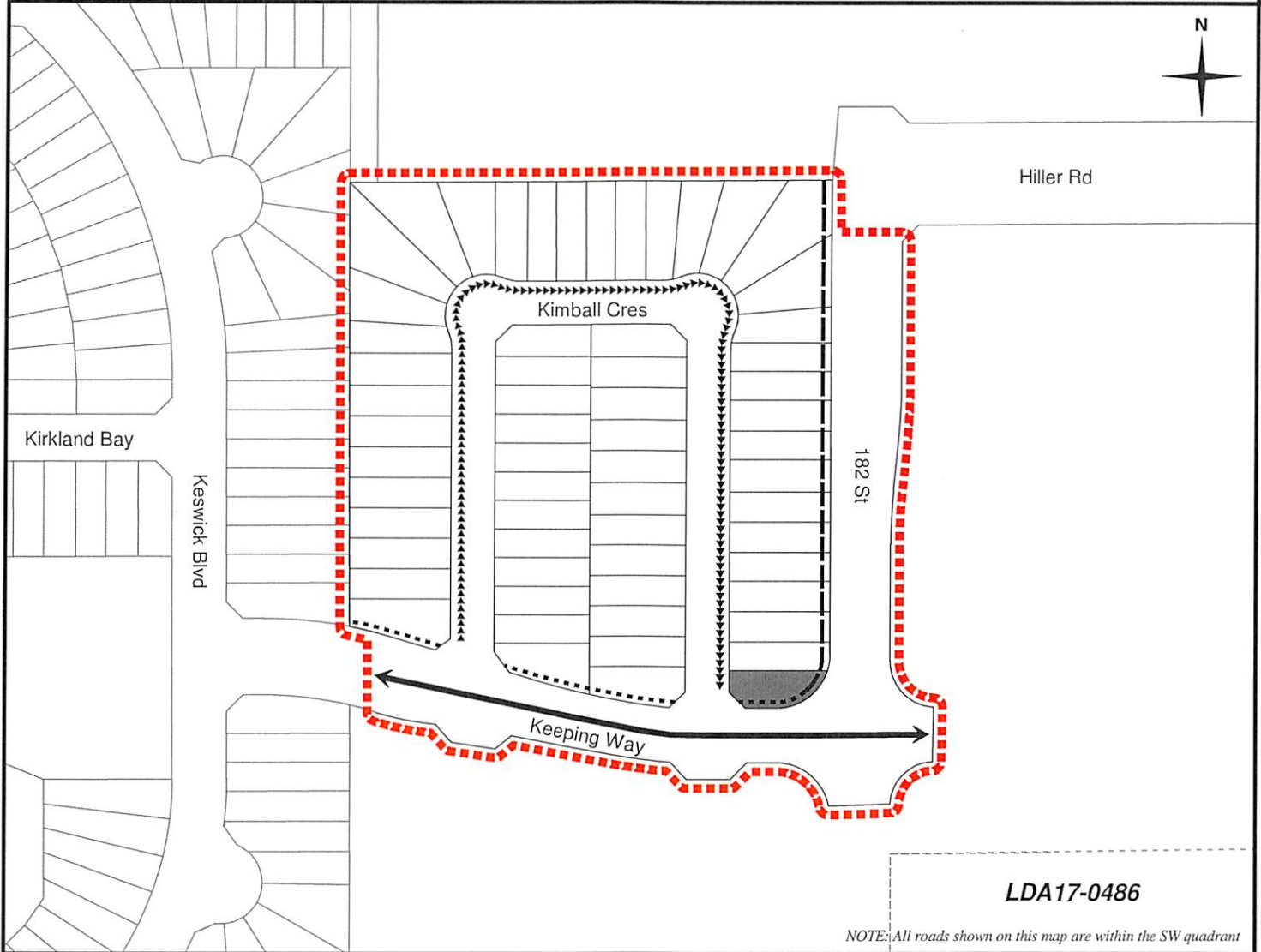
Enclosures

SUBDIVISION CONDITIONS OF APPROVAL MAP

July 5, 2018

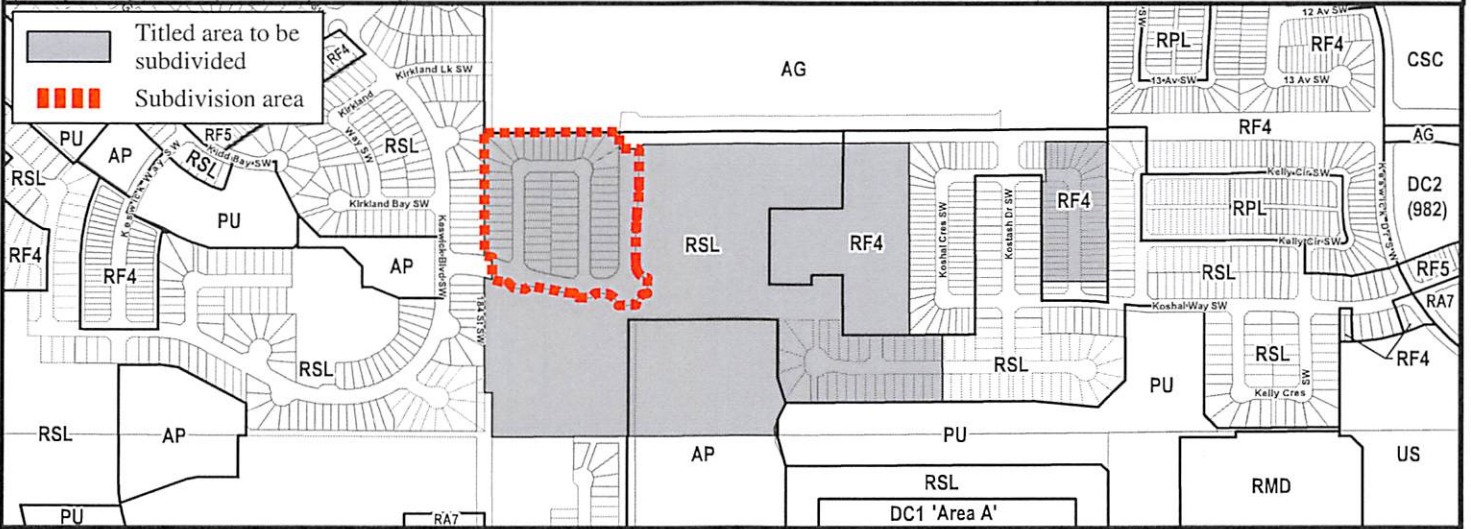
LDA18-0004

- Limit of proposed subdivision
- 1.8 m uniform screen fence as per Zoning Bylaw
- 1.8 m uniform fence
- Property line may be modified as per roundabout design
- 11.5 m enhanced local roadway
- 1.5 m concrete sidewalk



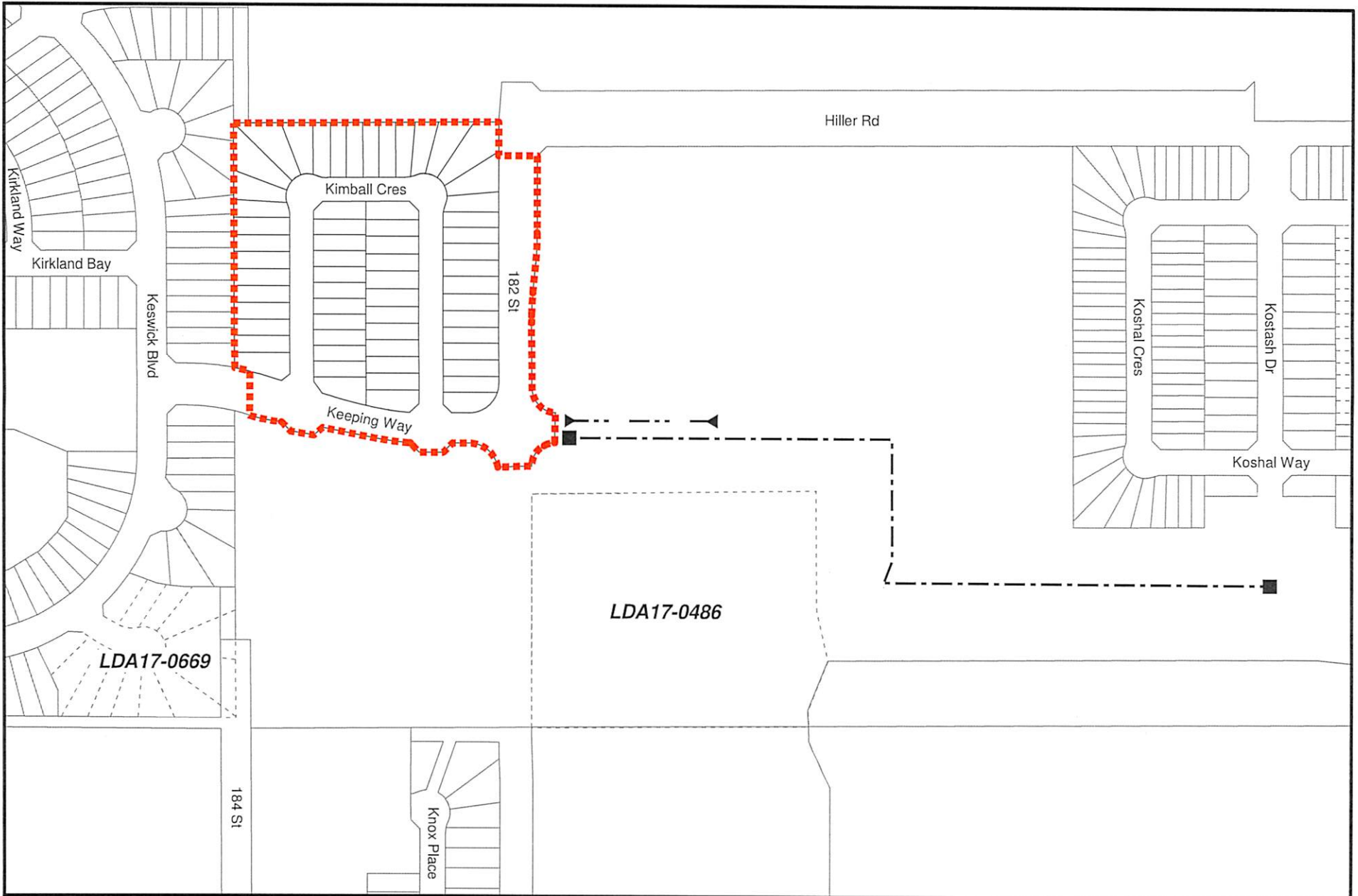
LDA17-0486

NOTE: All roads shown on this map are within the SW quadrant



- Titled area to be subdivided
- Subdivision area

- Limit of proposed subdivision
- Storm sewer extension
- Remove and abandon existing temporary storm sewer extension





Subdivision Authority

7th Floor, Edmonton Tower  
10111 – 104 Avenue NW  
Edmonton, Alberta T5J 0J4

July 5, 2018

File No. LDA18-0105

Stantec Consulting  
10160 112 Street NW  
Edmonton AB T5K 2L6

ATTENTION: Keith Davies

RE: Tentative plan of subdivision to create 49 single detached residential lots and one (1) Municipal Reserve lot, from a portion of roadway to be closed and the NE 22-51-25-W4M located south of Rabbit Hill Road SW and west of 156 Street SW; **GLENRIDGING RAVINE**

---

**I The Subdivision by Plan is APPROVED on July 5, 2018, subject to the following conditions:**

1. that the owner dedicate Municipal Reserve (MR) as a 0.12 ha lot pursuant to Section 666 of the Municipal Government Act as shown on the "Conditions of Approval" map, Enclosure I;
2. that the owner enter into a Servicing Agreement with the City of Edmonton pursuant to Section 655 of the Municipal Government Act;
3. that the owner prepare the necessary plans and documentation to grant new or carry forward existing easements and restrictive covenants in favour of the City of Edmonton, EPCOR Distribution & Transmission Inc., EPCOR Water Services Inc., and EPCOR Drainage Services, as required by the aforementioned agencies or shown on the engineering drawings that are deemed to be part of the Servicing Agreement;
4. that the property line of the residential lots, adjacent to the emergency access, be modified should it be deemed necessary through the review of engineering drawings and submission of a detailed Swept Path Analysis, to the satisfaction of Subdivision and Development Coordination, as shown on Enclosure I;
5. that the approved subdivision LDA17-0721 be registered prior to or concurrent with this application for underground utilities and the logical extension of roadway connections;
6. that LDA17-0430 to close 156 Street SW shall be approved prior to the endorsement of this plan of survey;
7. that the owner register a disturbed soil restrictive covenant in favour of EPCOR Water Services Inc., against the lots flanking the walkway, as shown on the "Conditions of Approval" map, Enclosure I; and
8. that the owner pay all outstanding property taxes prior to the endorsement of the plan of survey.



**II That the Servicing Agreement required in Clause I (2) contain, among other things, the following:**

1. that the owner pay all servicing costs, assessments, roadway modification costs (including but not limited to sidewalk, shared use path and/or transit infrastructure), construction costs and inspection costs required by this subdivision;
2. that the owner pay all costs specified in the Servicing Agreement prior to endorsement of the plan of survey;
3. that the owner pay the Drainage Assessments applicable to this subdivision;
4. that the owner pay the Arterial Roadway Assessments applicable to this subdivision;
5. that the owner submits an Erosion and Sediment Control (ESC) Plan specific for this development and for implementation during and after construction in accordance with the City of Edmonton ESC Guidelines and Field Manual;
6. that the owner submits detailed engineering drawings and technical studies in accordance with the City of Edmonton Design and Construction Standards and to the satisfaction of the City Departments and affected utility agencies;
7. that the Complete Streets cross section along 156 Street SW be approved prior to the submission of engineering drawings, to the satisfaction of Subdivision and Development Coordination, as shown on the "Conditions of Approval" map, Enclosure I. Should an arrangement be made for direct access between the multi-family sites to the north and Rabbit Hill Road SW, which may include a cross lot access easement registered between the sites or consolidation under single ownership, the condition for the Complete Streets cross section will no longer be required;
8. that the owner constructs a 1.5 m concrete sidewalk with lighting and bollards, within the walkway, to the satisfaction of Subdivision and Development Coordination, as shown on the "Conditions of Approval" map, Enclosure I;
9. that the owner constructs a 3 m concrete emergency access with lighting and t-bollards to the satisfaction of Subdivision and Development Coordination, as shown on the "Conditions of Approval" map, Enclosure I;
10. that the owner construct a noise attenuation fence contained wholly within private property, in as per the City of Edmonton Roadway Design Standards Drawing #5205, for all lots backing onto or flanking Rabbit Hill Road SW, to the satisfaction of Subdivision and Development Coordination, as shown on the "Conditions of Approval" map, Enclosure I;
11. that the owner construct all fences wholly on privately-owned lands, to the satisfaction of Subdivision and Development Coordination, as shown on the "Conditions of Approval" map, Enclosure I; and
12. that the owner is responsible for the landscape design and construction within the Reserve lot and walkways, to the satisfaction of City Departments and affected utility agencies.

Enclosure I is a map of the subdivision identifying major conditions of this approval.

MR for the NE 22-51-25-W4M in the amount of 0.12 ha is being provided by dedication with this subdivision.

Subsequent to MR dedication, and the addition of land from the road closure area, the existing Deferred Reserve Caveat (DRC) for the NE 22-51-25-W4M will be adjusted accordingly, with the balance to carry forward on the remainder of the title.

Please be advised that the approval is valid for one (1) year from the date on which the subdivision approval is given to the application. An extension beyond that time may be granted by the City of Edmonton.

Please be advised that an appeal may be lodged in accordance to Section 678 of the Municipal Government Act with the Subdivision and Development Appeal Board, 10019 – 103 Avenue NW, Edmonton Alberta, T5J 0G9, within 14 days from the date of the receipt of this decision. The date of receipt of the decision is deemed to be seven (7) days from the date the decision is mailed.

If you have further questions, please contact Marco Beraldo at marco.beraldo@edmonton.ca or 780-496-6092.

Regards,

Blair McDowell  
Subdivision Authority

BM/mb/Posse #275258147-001

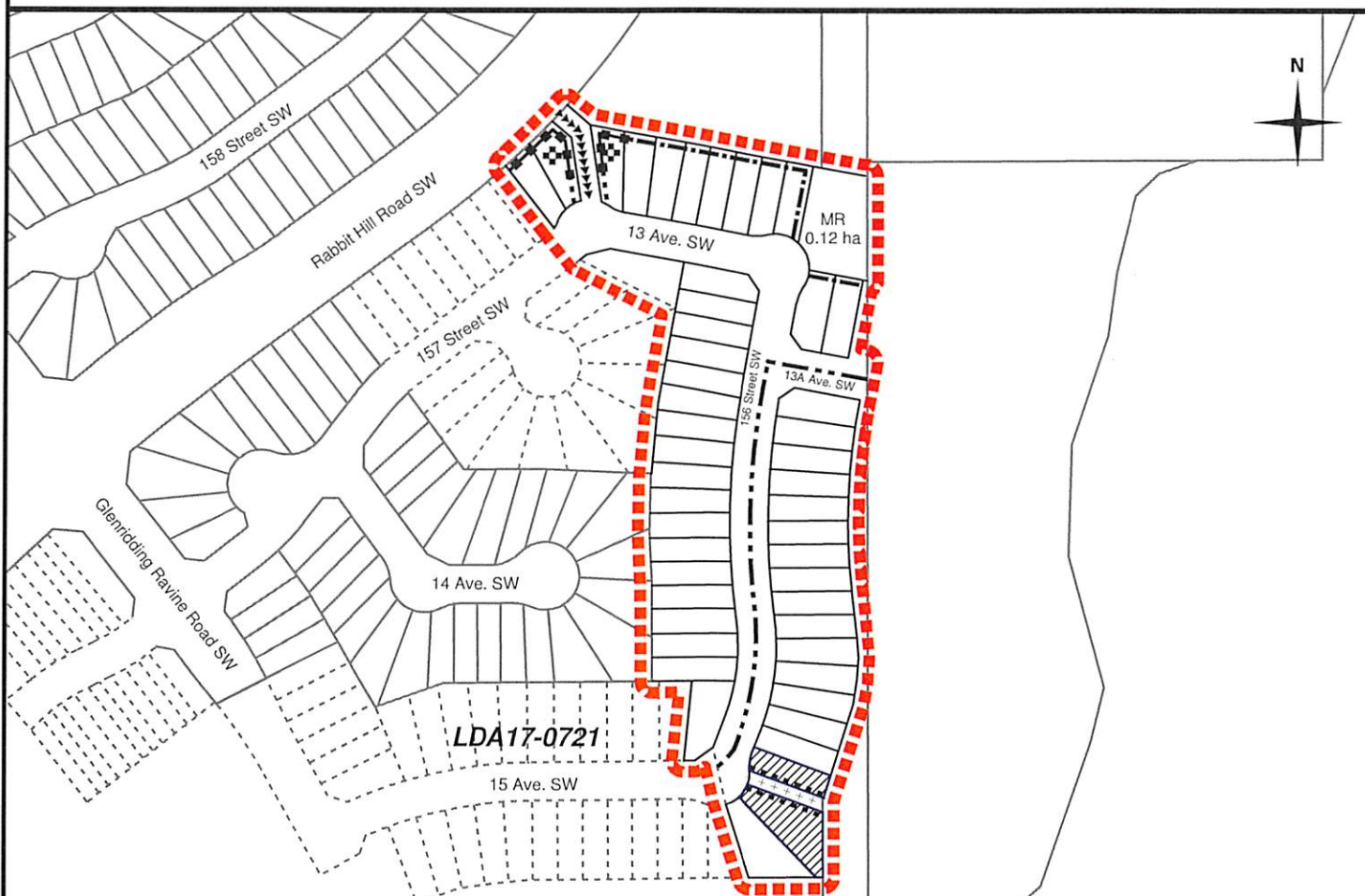
Enclosure

SUBDIVISION CONDITIONS OF APPROVAL MAP

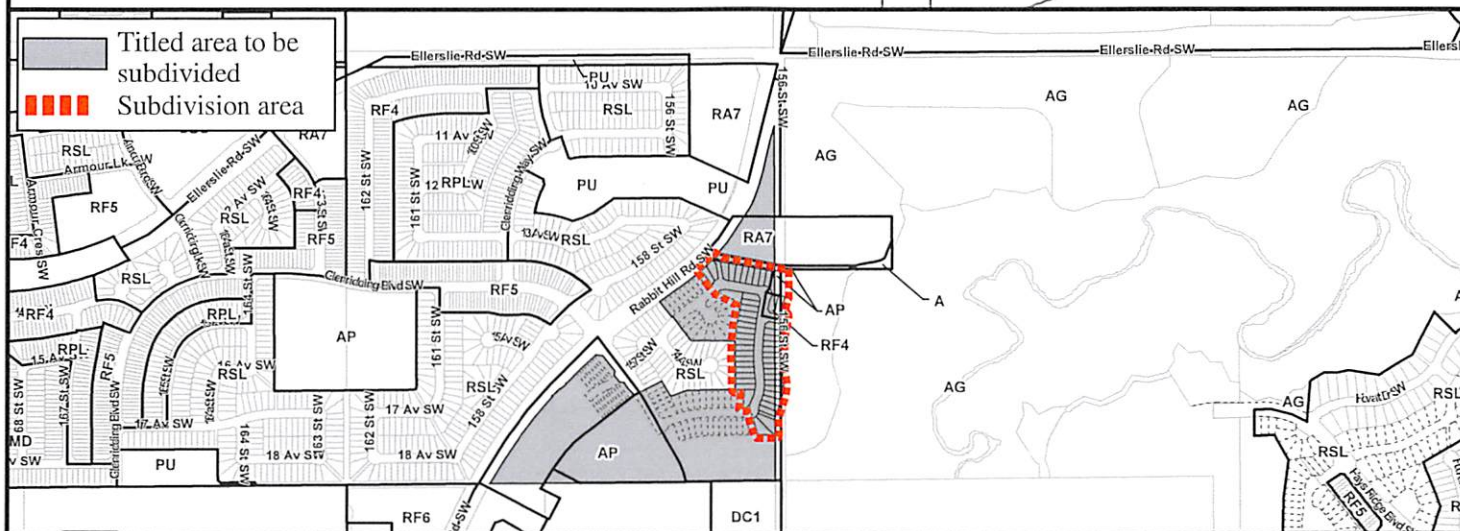
July 5, 2018

LDA 18-0105

- Limit of proposed subdivision
- 1.8 m uniform screen fence as per Zoning Bylaw
- 1.2 m uniform fence
- Construct to an approved complete streets cross section
- Property line may be modified as per swept path analysis
- Noise attenuation fence
- 1.5 m concrete sidewalk
- 3 m concrete emergency access
- Restrictive covenant re: Disturbed Soil



NOTE: All roads shown on this map are within the SW quadrant





Subdivision Authority

7th Floor, Edmonton Tower  
10111 – 104 Avenue NW  
Edmonton, Alberta T5J 0J4

July 5, 2018

File No. LDA18-0081

Pals Geomatics Corp  
10704 176 Street NW  
Edmonton, AB T5S 1G7

ATTENTION: Ryan Smith

RE: Tentative plan of subdivision to create one (1) additional single detached residential lot from Lot 9, Block 5, Plan 3624 HW located north of 108 Avenue NW and west of 135 Street NW; **NORTH GLENORA**

---

**The Subdivision by Plan is APPROVED on July 5, 2018, subject to the following conditions:**

1. that the owner obtain a permit to demolish the existing dwelling and garage prior to endorsement of the final plan. Demolition permits can be obtained from Development Services located on the 2nd floor of Edmonton Tower at 10111 - 104 Avenue NW; and
2. that the owner pay all outstanding property taxes prior to the endorsement of the plan of survey.

Enclosure I is an attachment of the major advisements throughout the subdivision process. Enclosure II is a map of the subdivision and identifies major conditions and advisements of this approval.

Please be advised that the approval is valid for one (1) year from the date on which the subdivision approval is given to the application. An extension beyond that time may be granted by the City of Edmonton.

Please be advised that an appeal may be lodged in accordance to Section 678 of the Municipal Government Act with the Subdivision and Development Appeal Board, 10019 – 103 Avenue NW, Edmonton Alberta, T5J 0G9, within 14 days from the date of the receipt of this decision. The date of receipt of the decision is deemed to be seven (7) days from the date the decision is mailed.

If you have further questions, please contact Gilbert Quashie-Sam at [gilbert.quashie-sam@edmonton.ca](mailto:gilbert.quashie-sam@edmonton.ca) or 780-496-6295.

Regards,

Blair McDowell  
Subdivision Authority

BM/gq/Posse #273951532-001

Enclosure(s)

Please be advised of the following:

Next Steps for Subdivision Approval

- The next step in the subdivision process is to have a legal instrument prepared (ie. Plan of Survey) in order to register the approved subdivision. The legal instrument is then forwarded to the City for endorsement along with the endorsement fee (\$662.00 - 2018 Fees Schedule) and subsequently released to the applicant for registration at the Land Titles Office.

Transportation

- There are existing boulevard trees adjacent to the site on 135 Street NW that must be protected during construction. For information about tree protection please refer to the City of Edmonton's web site (Trees and Construction).
- Access for future development must be to the adjacent alley in conformance with the Mature Neighbourhood Overlay Sec. 814.3(17) of the Zoning Bylaw #12800.

Building / Site

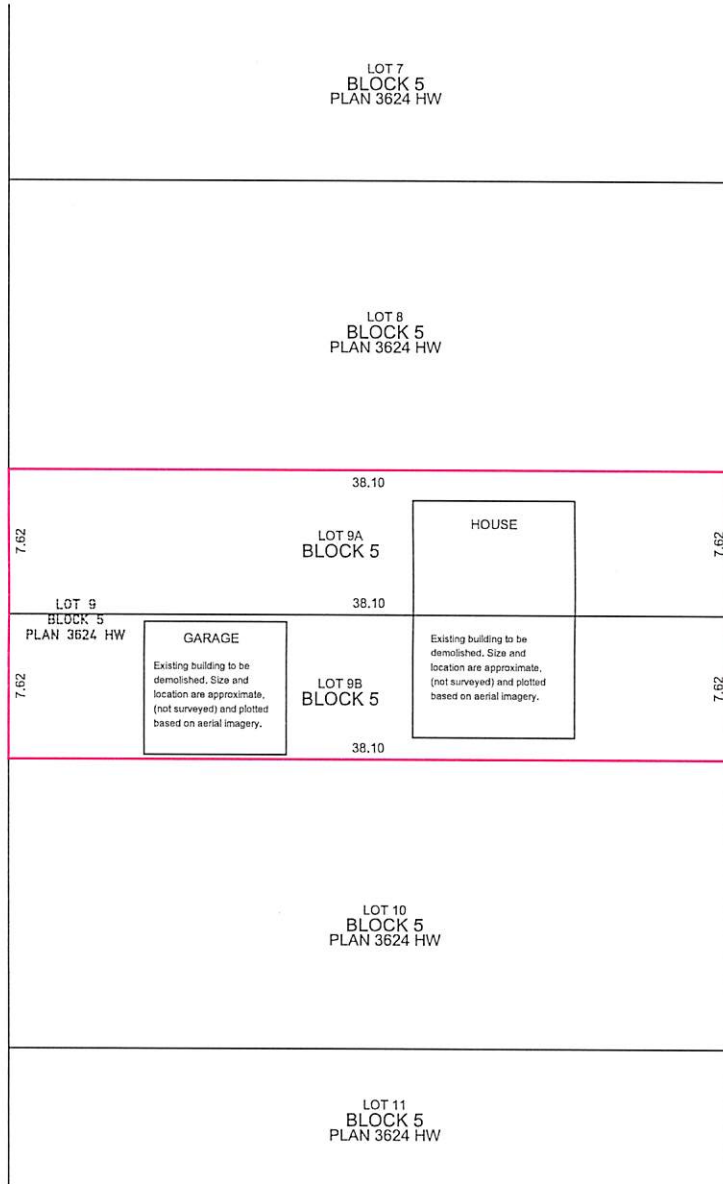
- The owner shall ensure that any change in property boundaries does not cause any structures on site to become non-compliant with the Safety Codes Act and Alberta Building Code. Permits may be required for such changes. Please contact 311 for more information.

Servicing

- The owner is required to make satisfactory arrangements for, and pay all costs associated with separate servicing to each lot, as well as the modification, relocation and/or removal of existing services. For further information, please contact: EPCOR Distribution & Transmission Inc. (780-412-4000), TELUS Communications (Edmonton) Inc. (Real Estate Division [Rights of Way] 780-508-2456), ATCO Gas (780-424-5222) and EPCOR Drainage Services (water and sewer servicing 780-496-5444).
- The existing services (water, sanitary and storm) enter the proposed subdivision approximately 6.1 m north of the south property line of Lot 9 off 135 Street NW. As per the EPCOR Drainage Services Bylaw and the EPCOR Water Services and Wastewater Treatment Bylaw, these services cannot cross the proposed property line.
- There is a deficiency in on-street hydrant spacing adjacent to the property. The applicant/owner is advised to review on-site fire protection requirements to ensure adequate coverage (contact EPCOR Water at 780-412-3955).
- If power service crosses the proposed property line the owner may be required to provide a blanket easement in favour of EPCOR Distribution & Transmission Inc. If required, said easement shall be registered prior to or concurrent with the final plan of survey (contact EPCOR Land Administration Group at 780-412-3252).



LANE



135 STREET

### HENRI ASTRID INC.

**NOTES:**

- ALL DISTANCES ARE SHOWN IN METRES AND DECIMALS THEREOF.
- ALL INFORMATION SHOWN ON THIS PLAN IS BOTH TENTATIVE AND PRELIMINARY, AND SUBJECT TO CHANGE BY THE 'PLAN OF SURVEY'.
- THE BOUNDARY SHOWN, EVEN IF ANNOTATED, IS SUBJECT TO CHANGE BY THE 'PLAN OF SURVEY'.
- THE ZONING OF THIS SUBJECT AREA IS R/F1.
- PLAN TO BE SUBDIVIDED SHOWN OUTLINED THUS: \_\_\_\_\_ AND CONTAINS: 0.058 ha.



REV. NO.	DATE	ITEM	BY
0	FEB. 2, 2018	ORIGINAL PLAN COMPLETED	AN

REVISIONS

## NORTH GLENORA

### TENTATIVE PLAN SHOWING PROPOSED SUBDIVISION


OF

LOT 9, BLOCK 5, PLAN 3624 HW

WITHIN THE

N.W. 1/4 SEC. 1 - TWP. 53 - RGE. 25 - W. 4TH MER.

## EDMONTON - ALBERTA



**Pals Geomatics** Phone: (780) 455-3177 Fax: (780) 451-2047  
 Email: edmonton@palsgeomatics.com  
 10704-176 Street NW, Edmonton, Alberta T5S 1G7

FILE NO.	61800021T	DRAFTED BY:	AN	CHECKED BY:	DS
----------	-----------	-------------	----	-------------	----



Subdivision Authority

7th Floor, Edmonton Tower  
10111 – 104 Avenue NW  
Edmonton, Alberta T5J 0J4

July 5, 2018

File No. LDA18-0200

Pals Geomatics Corp  
10704 176 Street NW  
Edmonton, AB T5S 1G7

ATTENTION: Ryan Smith

RE: Tentative plan of subdivision to create one (1) additional single detached residential lot from Lot 13, Block 8, Plan 170 HW, located east of 92 Street NW and south of 90 Avenue NW; **BONNIE DOON**

---

**The Subdivision by Plan is APPROVED on July 5, 2018, subject to the following conditions:**

1. that the owner obtain a permit to demolish the existing dwelling and garage prior to endorsement of the final plan. Demolition permits can be obtained from Development Services located on the 2nd floor of Edmonton Tower at 10111 - 104 Avenue NW; and
2. that the owner pay all outstanding property taxes prior to the endorsement of the plan of survey.

Enclosure I is an attachment of the major advisements throughout the subdivision process. Enclosure II is a map of the subdivision and identifies major conditions and advisements of this approval.

Please be advised that the approval is valid for one (1) year from the date on which the subdivision approval is given to the application. An extension beyond that time may be granted by the City of Edmonton.

Please be advised that an appeal may be lodged in accordance to Section 678 of the Municipal Government Act with the Subdivision and Development Appeal Board, 10019 – 103 Avenue NW, Edmonton Alberta, T5J 0G9, within 14 days from the date of the receipt of this decision. The date of receipt of the decision is deemed to be seven (7) days from the date the decision is mailed.

If you have further questions, please contact Christian Schmitt at 780-944-0459 or christian.schmitt@edmonton.ca.

Regards,

Blair McDowell  
Subdivision Authority

BM/cs/Posse #278871878-001

Enclosures

Please be advised of the following:

Next Steps for Subdivision Approval

- The next step in the subdivision process is to have a legal instrument prepared (ie. Plan of Survey) in order to register the approved subdivision. The legal instrument is then forwarded to the City for endorsement along with the endorsement fee (\$662.00 - 2018 Fees Schedule) and subsequently released to the applicant for registration at the Land Titles Office.

Transportation

- There are existing boulevard trees adjacent to the site on 92 Street NW and 90 Avenue NW that must be protected during construction. For information about tree protection please refer to the City of Edmonton's web site (Trees and Construction).
- Access for future development must be to the adjacent alley in conformance with the Mature Neighbourhood Overlay Sec. 814.3(17) of the Zoning Bylaw #12800.

Building / Site

- The owner shall ensure that any change in property boundaries does not cause any structures on site to become non-compliant with the Safety Codes Act and Alberta Building Code. Permits may be required for such changes. Please contact 311 for more information.

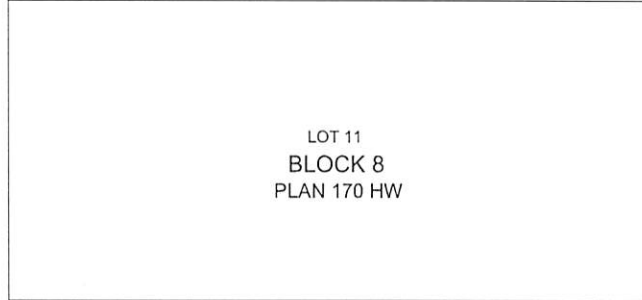
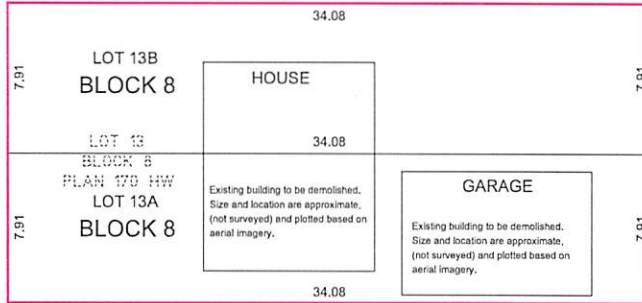
Servicing

- The owner is required to make satisfactory arrangements for, and pay all costs associated with separate servicing to each lot, as well as the modification, relocation and/or removal of existing services. For further information, please contact: EPCOR Distribution & Transmission Inc. (780-412-4000), TELUS Communications (Edmonton) Inc. (Real Estate Division [Rights of Way] 780-508-2456), ATCO Gas (780-424-5222) and EPCOR Drainage Services (water and sewer servicing 780-496-5444).
- The existing services (water and sanitary) enter the proposed subdivision approximately 7.4 m south of the north property line of Lot 13 off of the lane. As per the EPCOR Drainage Services Bylaw and the EPCOR Water Services and Wastewater Treatment Bylaw, these services cannot cross the proposed property line.
- If power service crosses the proposed property line the owner may be required to provide a blanket easement in favour of EPCOR Distribution & Transmission Inc. If required, said easement shall be registered prior to or concurrent with the final plan of survey (contact EPCOR Land Administration Group at 780-412-3252).





90 AVENUE



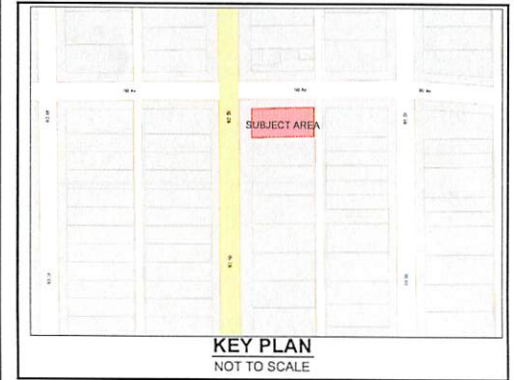
92 STREET

LANE

### RONQUILLO HOMES

**NOTES:**

- ALL DISTANCES ARE SHOWN IN METRES AND DECIMALS THEREOF.
- ALL DISTANCES ON CURVED BOUNDARIES ARE ARC LENGTHS.
- ALL INFORMATION SHOWN ON THIS PLAN IS BOTH TENTATIVE AND PRELIMINARY, AND SUBJECT TO CHANGE BY THE 'PLAN OF SURVEY'.
- THE BOUNDARY SHOWN, EVEN IF ANNOTATED, IS SUBJECT TO CHANGE BY THE 'PLAN OF SURVEY'.
- THE ZONING OF THIS SUBJECT AREA IS RFS.
- PLAN TO BE SUBDIVIDED SHOWN OUTLINED THUS: ..... AND CONTAINS: 0.054 ha.




REV. NO.	DATE	ITEM	BY
0	MAR. 26, 2018	ORIGINAL PLAN COMPLETED	AN

REVISIONS

**BONNIE DOON**  
TENTATIVE PLAN SHOWING PROPOSED  
**SUBDIVISION**

OF  
LOT 13, BLOCK 8, PLAN 170 HW  
WITHIN THE RIVER LOT 21  
N.E. 1/4 SEC. 28 - TWP. 52 - RGE. 24 - W. 4th MER.  
**EDMONTON - ALBERTA**



**Pals Geomatics** Phone: (780) 455 - 3177 Fax: (780) 451 - 2047  
Email: edmonton@palsgeomatics.com  
10704-176 Street NW, Edmonton, Alberta T5S 1G7



Subdivision Authority

7th Floor, Edmonton Tower  
10111 – 104 Avenue NW  
Edmonton, Alberta T5J 0J4

July 5, 2018

File No. LDA18-0205

LN Land Development Technologies Inc.  
101 - 10634 178 Street NW  
Edmonton, AB T5S 1H4

ATTENTION: Geoff Scott

RE: Tentative plan of subdivision to create one (1) additional single detached residential lot from Lot 27, Block 29, Plan 543 KS located north of 113 Avenue NW and east of 42 Street NW; **BEVERLY HEIGHTS**

---

**The Subdivision by Plan is APPROVED on July 5, 2018, subject to the following conditions:**

1. that the owner obtain a permit to demolish the existing dwelling and garage prior to endorsement of the final plan. Demolition permits can be obtained from Development Services located on the 2nd floor of Edmonton Tower at 10111 - 104 Avenue NW; and
2. that the owner pay all outstanding property taxes prior to the endorsement of the plan of survey.

Enclosure I is an attachment of the major advisements throughout the subdivision process. Enclosure II is a map of the subdivision and identifies major conditions and advisements of this approval.

Please be advised that the approval is valid for one (1) year from the date on which the subdivision approval is given to the application. An extension beyond that time may be granted by the City of Edmonton.

Please be advised that an appeal may be lodged in accordance to Section 678 of the Municipal Government Act with the Subdivision and Development Appeal Board, 10019 – 103 Avenue NW, Edmonton Alberta, T5J 0G9, within 14 days from the date of the receipt of this decision. The date of receipt of the decision is deemed to be seven (7) days from the date the decision is mailed.

If you have further questions, please contact Gilbert Quashie-Sam at [gilbert.quashie-sam@edmonton.ca](mailto:gilbert.quashie-sam@edmonton.ca) or 780-496-6295.

Regards,

Blair McDowell  
Subdivision Authority

BM/gq/Posse #278850539-001

Enclosure(s)

Please be advised of the following:

Next Steps for Subdivision Approval

- The next step in the subdivision process is to have a legal instrument prepared (ie. Plan of Survey) in order to register the approved subdivision. The legal instrument is then forwarded to the City for endorsement along with the endorsement fee (\$662.00 - 2018 Fees Schedule) and subsequently released to the applicant for registration at the Land Titles Office.

Transportation

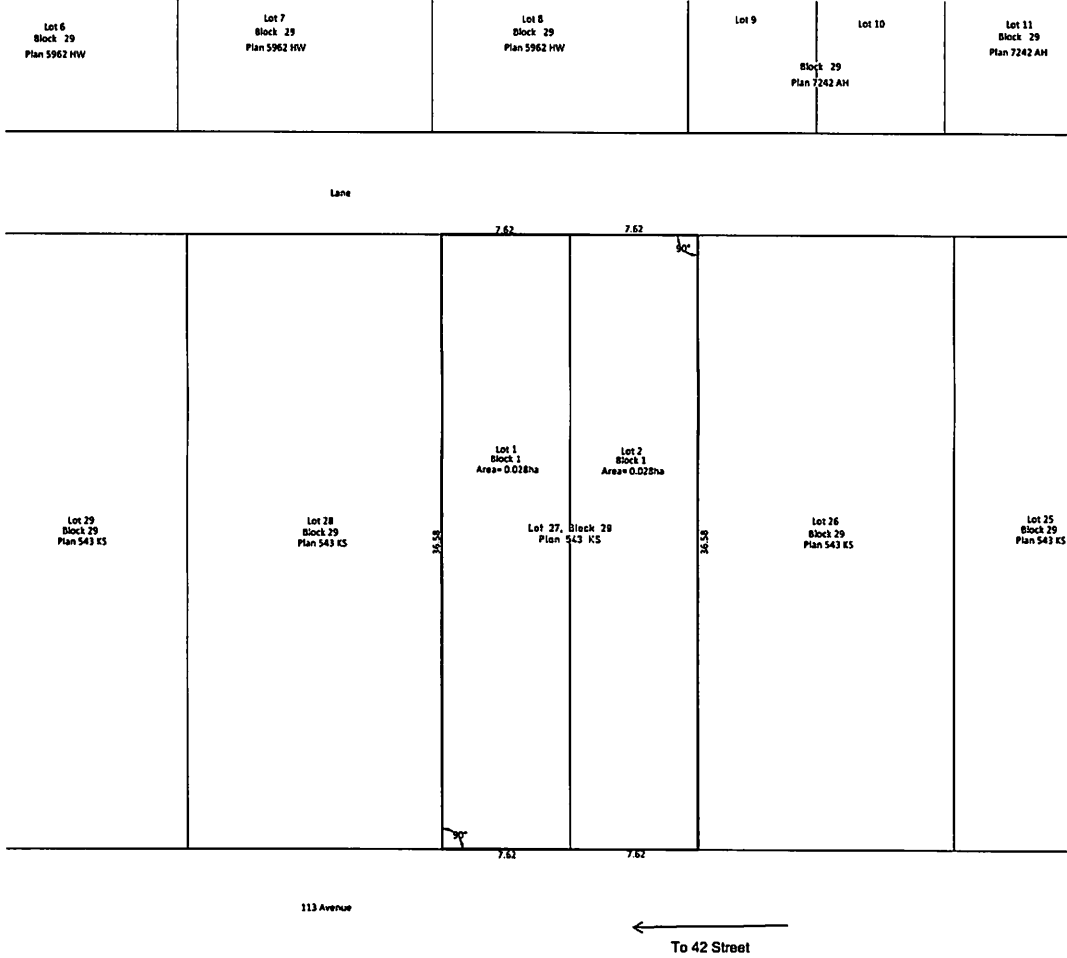
- There are existing boulevard trees adjacent to the site on 113 Avenue NW that must be protected during construction. For information about tree protection please refer to the City of Edmonton's web site (Trees and Construction).
- Access for future development must be to the adjacent alley in conformance with the Mature Neighbourhood Overlay Sec. 814.3(17) of the Zoning Bylaw #12800.
- There is an existing access to 113 Avenue NW. Upon redevelopment of proposed Lot 1, the existing residential access to 113 Avenue NW must be removed. The owner/applicant will be required to obtain a permit to remove the access, available from Development and Zoning Services, 2nd Floor, 10111 104 Avenue.

Building / Site

- The owner shall ensure that any change in property boundaries does not cause any structures on site to become non-compliant with the Safety Codes Act and Alberta Building Code. Permits may be required for such changes. Please contact 311 for more information.

Servicing

- The owner is required to make satisfactory arrangements for, and pay all costs associated with separate servicing to each lot, as well as the modification, relocation and/or removal of existing services. For further information, please contact: EPCOR Distribution & Transmission Inc. (780-412-4000), TELUS Communications (Edmonton) Inc. (Real Estate Division [Rights of Way] 780-508-2456), ATCO Gas (780-424-5222) and EPCOR Drainage Services (water and sewer servicing 780-496-5444).
- The existing services (water and sanitary) enter the proposed subdivision approximately 5.0 m west of the east property line of Lot 27 off 113 Avenue NW. As per the EPCOR Drainage Services Bylaw and the EPCOR Water Services and Wastewater Treatment Bylaw, these services cannot cross the proposed property line.
- There is a deficiency in on-street hydrant spacing adjacent to the property. The applicant/owner is advised to review on-site fire protection requirements to ensure adequate coverage (contact EPCOR Water at 780-412-3955).
- If power service crosses the proposed property line the owner may be required to provide a blanket easement in favour of EPCOR Distribution & Transmission Inc. If required, said easement shall be registered prior to or concurrent with the final plan of survey (contact EPCOR Land Administration Group at 780-412-3252).



PLAN No.  
 ENTERED AND REGISTERED  
 ON \_\_\_\_\_  
 INSTRUMENT No. \_\_\_\_\_  
 \_\_\_\_\_  
 A.D. REGISTRAR



NAME: GEOFFREY SCOTT, A.L.S.  
 NO FIELD INSPECTION WAS CARRIED OUT AND  
 BOUNDARIES WERE NOT ESTABLISHED ON THE  
 GROUND.

<b>LEGEND</b>	<b>SYMBOLS</b>
Where applicable marker posts are placed 0.30 metre North of planted posts.	Alberta Survey Control Marker shown thus .....
Area to be registered under this plan shown thus .....	Statutory Iron Posts found shown thus .....
and contains	Statutory Iron Posts placed and stamped P274 shown thus .....
Lot 1 = 0.028 ha	Iron Bars found shown thus .....
Lot 2 = 0.028 ha	Witness Monuments found shown thus .....
Total = 0.056 ha	Temporary Points shown thus .....
	Geo-Reference point shown thus .....
	Parallel line shown thus .....
	Right angles shown thus .....

<b>ABBREVIATIONS</b>	<b>ABBREVIATIONS</b>
Ac. .... acres	NAD 83 .... North American datum, 1983
A.L.S. .... Alberta Land Surveyor	P. .... Standard C.L.S. Post (Brass Cap)
ASCM .... Alberta Survey Control Marker	Pl. .... placed
Bk. .... block	P/L .... pipeline
Bo. .... boundary	Pt. .... 4 pits
calc. .... calculated	prop. .... proportion
ch.m. .... check measured	PL. .... point
conc. .... concrete	PU/L. .... public utility lot
c.s. .... countersunk	Rad. .... radius
CSRS .... Canadian Spatial Reference System	[R]. .... Radial Bearing
C. of T. .... Certificate of Title	Ref. .... reference
E. .... East	Re-est. .... re-established
E.R. .... environmental reserve	Res. .... restored
Est. .... established	Rge. .... range
F.C. .... fence corner	R/W. .... right-of-way
fd. .... found	S. .... South
ha .... hectare	S.R. .... school reserve
I. .... iron post	Sec. .... section
I.Bar. .... iron bar	Temp. .... temporary
int. .... intersection	Twp. .... township
M. .... mound or meridian	UTM. .... Universal Transverse Mercator
Mp. .... marker post	3TM. .... 3-degree Transverse Mercator
mk. .... mark	W. .... West
Mk.d. .... marked	Wid. .... widened post
M.R. .... municipal reserve	Wit. .... witness
N. .... North	Δ. .... delta

**REGISTERED OWNERS**  
 MONTORIO HOMES LTD.

**SUBDIVISION AUTHORITY:**  
 CITY OF EDMONTON

FILE No.: \_\_\_\_\_

**TENTATIVE PLAN**  
 SHOWING  
**PROPOSED SUBDIVISION**  
 WITHIN  
**LOT 27, BLOCK 29, PLAN 543 KS**  
**CITY OF EDMONTON**  
**ALBERTA**



DWG NO. IHD04791-001_SUB_0	JOB NO. IHD04791-001	LV LAND DEVELOPMENT TECHNOLOGIES
DWN: EV	DATE: April 5, 2018	Edmonton, Alberta Phone: 780-432-8024
CCD: GS	PAPER SIZE: 13"x24"	Fort McMurray, Alberta Phone: 780-791-0075
		Lacombe, Alberta Phone: 403-782-8358



Subdivision Authority

7th Floor, Edmonton Tower  
10111 – 104 Avenue NW  
Edmonton, Alberta T5J 0J4

July 5, 2018

File No. LDA18-0206

Kamal Rahall  
15915 111 Street NW  
Edmonton, AB T5X 4S5

ATTENTION: Kamal Rahall

RE: Tentative plan of subdivision to create one (1) additional single detached residential lot from Lot 13, Block 1, Plan 2069 HW located south of 84 Avenue NW and west of 85 Street NW; **BONNIE DOON**

---

**The Subdivision by Plan is APPROVED on July 5, 2018, subject to the following conditions:**

1. that the owner pay all outstanding property taxes prior to the endorsement of the plan of survey.

Enclosure I is an attachment of the major advisements throughout the subdivision process. Enclosure II is a map of the subdivision and identifies major conditions and advisements of this approval.

Please be advised that the approval is valid for one (1) year from the date on which the subdivision approval is given to the application. An extension beyond that time may be granted by the City of Edmonton.

Please be advised that an appeal may be lodged in accordance to Section 678 of the Municipal Government Act with the Subdivision and Development Appeal Board, 10019 – 103 Avenue NW, Edmonton Alberta, T5J 0G9, within 14 days from the date of the receipt of this decision. The date of receipt of the decision is deemed to be seven (7) days from the date the decision is mailed.

If you have further questions, please contact Gilbert Quashie-Sam at [gilbert.quashie-sam@edmonton.ca](mailto:gilbert.quashie-sam@edmonton.ca) or 780-496-6295.

Regards,

Blair McDowell  
Subdivision Authority

BM/gq/Posse #278107818-001

Enclosure(s)

Please be advised of the following:

Next Steps for Subdivision Approval

- The next step in the subdivision process is to have a legal instrument prepared (ie. Plan of Survey) in order to register the approved subdivision. The legal instrument is then forwarded to the City for endorsement along with the endorsement fee (\$662.00 - 2018 Fees Schedule) and subsequently released to the applicant for registration at the Land Titles Office.

Transportation

- There are existing boulevard trees adjacent to the site on 84 Avenue NW that must be protected during construction. For information about tree protection please refer to the City of Edmonton's web site (Trees and Construction).
- Access for future development must be to the adjacent alley in conformance with the Mature Neighbourhood Overlay Sec. 814.3(17) of the Zoning Bylaw #12800.

Building / Site

- The owner shall ensure that any change in property boundaries does not cause any structures on site to become non-compliant with the Safety Codes Act and Alberta Building Code. Permits may be required for such changes. Please contact 311 for more information.

Servicing

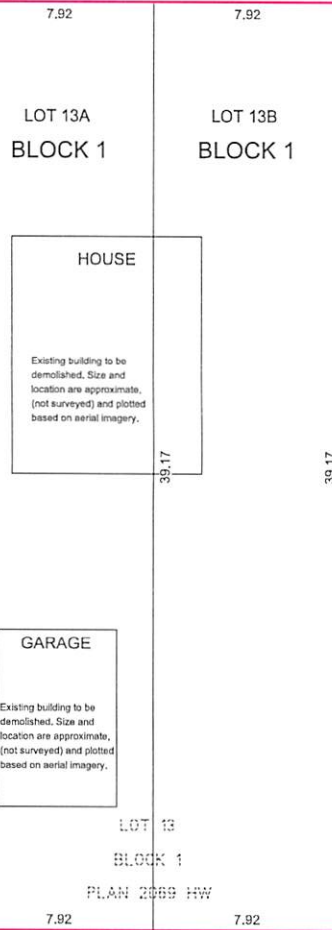
- The owner is required to make satisfactory arrangements for, and pay all costs associated with separate servicing to each lot, as well as the modification, relocation and/or removal of existing services. For further information, please contact: EPCOR Distribution & Transmission Inc. (780-412-4000), TELUS Communications (Edmonton) Inc. (Real Estate Division [Rights of Way] 780-508-2456), ATCO Gas (780-424-5222) and EPCOR Drainage Services (water and sewer servicing 780-496-5444).
- The existing services (water and sanitary) enter the proposed subdivision approximately 5.1 m east of the west property line of Lot 13 off the lane. As per the EPCOR Drainage Services Bylaw and the EPCOR Water Services and Wastewater Treatment Bylaw, these services cannot cross the proposed property line.
- If power service crosses the proposed property line the owner may be required to provide a blanket easement in favour of EPCOR Distribution & Transmission Inc. If required, said easement shall be registered prior to or concurrent with the final plan of survey (contact EPCOR Land Administration Group at 780-412-3252).

84 AVENUE

LOT 10  
BLOCK 1  
PLAN 2069 HW

LOT 11  
BLOCK 1  
PLAN 2069 HW

LOT 12  
BLOCK 1  
PLAN 2069 HW



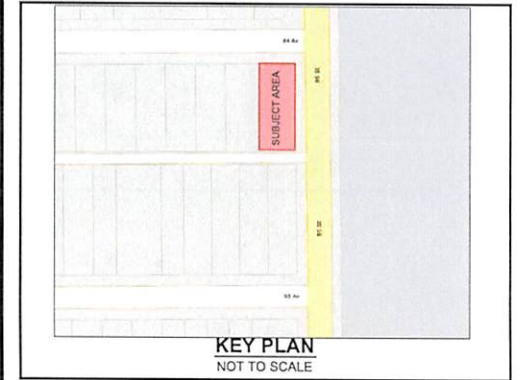
85 STREET

LANE

### ROCKWELL ESTATE HOMES INC.

**NOTES:**

- ALL DISTANCES ARE SHOWN IN METRES AND DECIMALS THEREOF.
- ALL DISTANCES ON CURVED BOUNDARIES ARE ARC LENGTHS.
- ALL INFORMATION SHOWN ON THIS PLAN IS BOTH TENTATIVE AND PRELIMINARY, AND SUBJECT TO CHANGE BY THE 'PLAN OF SURVEY'.
- THE BOUNDARY SHOWN, EVEN IF ANNOTATED, IS SUBJECT TO CHANGE BY THE 'PLAN OF SURVEY'.
- THE ZONING OF THIS SUBJECT AREA IS Rf3.
- PLAN TO BE SUBDIVIDED SHOWN OUTLINED THUS: \_\_\_\_\_
- AND CONTAINS: 0.062 ha.




REV. NO.	DATE	ITEM	BY
0	APR. 12, 2018	ORIGINAL PLAN COMPLETED	AN

REVISIONS

## BONNIE DOON

TENTATIVE PLAN SHOWING PROPOSED  
**SUBDIVISION**

OF  
LOT 13, BLOCK 1, PLAN 2069 HW  
WITHIN THE RIVER LOT 21  
N.W. 1/4 SEC. 27 - TWP. 52 - RGE. 24 - W. 4th MER.  
**EDMONTON - ALBERTA**



**Pals Geomatics** Phone: (780) 455-3177 Fax: (780) 451-2047  
Email: edmonton@palsgeomatics.com  
10704-176 Street NW, Edmonton, Alberta T5S 1G7

FILE NO. 8180063T	DRAFTED BY: AN	CHECKED BY: DS
-------------------	----------------	----------------



Subdivision Authority

7th Floor, Edmonton Tower  
10111 – 104 Avenue NW  
Edmonton, Alberta T5J 0J4

July 5, 2018

File No. LDA18-0214

Hagen Surveys (1982) Ltd.  
8929 20 Street NW  
Edmonton, AB T6P 1K8

ATTENTION: Jordan Widmer

RE: Tentative plan of subdivision to create separate titles for a semi-detached dwelling on Lot 20, Block 4, Plan 1275 HW located south of 75 Avenue NW and east of 116 Street NW; **BELGRAVIA**

---

**The Subdivision by Plan is APPROVED on July 5, 2018, subject to the following conditions:**

1. that the owner pay all outstanding property taxes prior to the endorsement of the plan of survey.

Enclosure I is an attachment of the major advisements throughout the subdivision process. Enclosure II is a map of the subdivision and identifies major conditions and advisements of this approval.

Please be advised that the approval is valid for one (1) year from the date on which the subdivision approval is given to the application. An extension beyond that time may be granted by the City of Edmonton.

Please be advised that an appeal may be lodged in accordance to Section 678 of the Municipal Government Act with the Subdivision and Development Appeal Board, 10019 – 103 Avenue NW, Edmonton Alberta, T5J 0G9, within 14 days from the date of the receipt of this decision. The date of receipt of the decision is deemed to be seven (7) days from the date the decision is mailed.

If you have further questions, please contact Gilbert Quashie-Sam at [gilbert.quashie-sam@edmonton.ca](mailto:gilbert.quashie-sam@edmonton.ca) or 780-496-6295.

Regards,

Blair McDowell  
Subdivision Authority

BM/gq/Posse #279340602-001

Enclosure(s)



Please be advised of the following:

Next Steps for Subdivision Approval

- The next step in the subdivision process is to have a legal instrument prepared (ie. Plan of Survey) in order to register the approved subdivision. The legal instrument is then forwarded to the City for endorsement along with the endorsement fee (\$662.00 - 2018 Fees Schedule) and subsequently released to the applicant for registration at the Land Titles Office.

Transportation

- There are existing boulevard trees adjacent to the site on 75 Avenue NW that must be protected during construction. For information about tree protection please refer to the City of Edmonton's web site (Trees and Construction).

Building / Site

- The owner shall ensure that any change in property boundaries does not cause any structures on site to become non-compliant with the Safety Codes Act and Alberta Building Code. Permits may be required for such changes. Please contact 311 for more information.

Servicing

- The owner is required to make satisfactory arrangements for, and pay all costs associated with separate servicing to each lot, as well as the modification, relocation and/or removal of existing services. For further information, please contact: EPCOR Distribution & Transmission Inc. (780-412-4000), TELUS Communications (Edmonton) Inc. (Real Estate Division [Rights of Way] 780-508-2456), ATCO Gas (780-424-5222) and EPCOR Drainage Services (water and sewer servicing 780-496-5444).
- There is a deficiency in on-street hydrant spacing adjacent to the property. The applicant/owner is advised to review on-site fire protection requirements to ensure adequate coverage (contact EPCOR Water at 780-412-3955).
- If power service crosses the proposed property line the owner may be required to provide a blanket easement in favour of EPCOR Distribution & Transmission Inc. If required, said easement shall be registered prior to or concurrent with the final plan of survey (contact EPCOR Land Administration Group at 780-412-3252).

# TENTATIVE PLAN

SHOWING SUBDIVISION OF

LOT 20, BLOCK 4, PLAN 1275 H.W.

IN THE

N.W.1/4 SEC.19-52-24-4

EDMONTON ALBERTA



NOTE:  
- DISTANCES ARE APPROXIMATE AND ARE IN METRES AND DECIMALS THEREOF.  
- AREA DEALT WITH BOUNDED THUS. \_\_\_\_\_

HAGEN SURVEYS (1982) LTD.

8929-20 STREET, EDMONTON. Ph: 464-5506

SURVEYOR'S STAMP



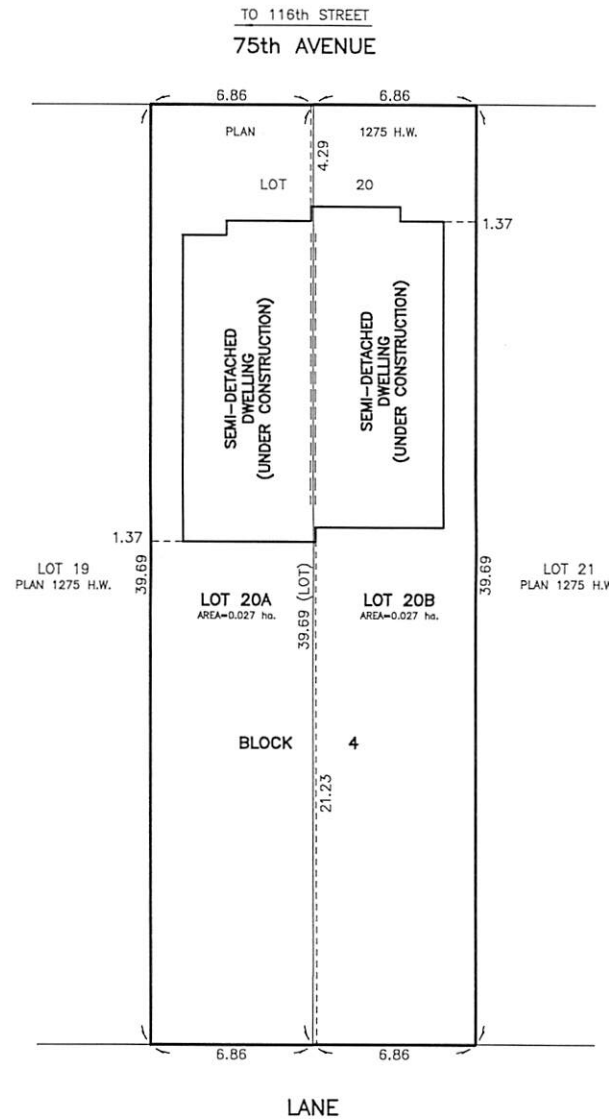
DRAWN BY: J.V.

CALC'D. BY: J.V.

DATE: April 6, 2018  
REVISED: -

FILE NO. 17C0678

DWG.NO. 17C0678T





Subdivision Authority

7th Floor, Edmonton Tower  
10111 – 104 Avenue NW  
Edmonton, Alberta T5J 0J4

July 5, 2018

File No. LDA18-0222

Ivo Nedev Surveying Ltd.  
18811 96 Avenue NW  
Edmonton, AB T5T 5L2

ATTENTION: Nauman Waheed

RE: Tentative plan of subdivision to create three (3) bareland multiple family units from Lot 13, Block 16, Plan 162 2716, located south of Hiller Road SW and east of Keene Crescent SW; **KESWICK**

---

**The Subdivision by Bare Land Condominium is APPROVED on July 5, 2018, subject to the following condition(s):**

1. that the owner pay all outstanding property taxes prior to the endorsement of the plan of survey.

Enclosure I is an attachment of the major advisements throughout the subdivision process. Enclosure II is a map of the subdivision and identifies major conditions and advisements of this approval.

Please be advised that the approval is valid for one (1) year from the date on which the subdivision approval is given to the application. An extension beyond that time may be granted by the City of Edmonton.

Please be advised that an appeal may be lodged in accordance to Section 678 of the Municipal Government Act with the Subdivision and Development Appeal Board, 10019 – 103 Avenue NW, Edmonton Alberta, T5J 0G9, within 14 days from the date of the receipt of this decision. The date of receipt of the decision is deemed to be seven (7) days from the date the decision is mailed.

If you have further questions, please contact Christian Schmitt at 780-944-0459 or christian.schmitt@edmonton.ca.

Regards,

Blair McDowell  
Subdivision Authority

BM/cs/Posse #279820300-001

Enclosures

Please be advised of the following:

Next Steps for Subdivision Approval

- The next step in the subdivision process is to have a legal instrument prepared (ie. Plan of Survey) in order to register the approved subdivision. The legal instrument is then forwarded to the City for endorsement along with the endorsement fee (\$8,781.00 - 2018 Fees Schedule) and subsequently released to the applicant for registration at the Land Titles Office.

Transportation

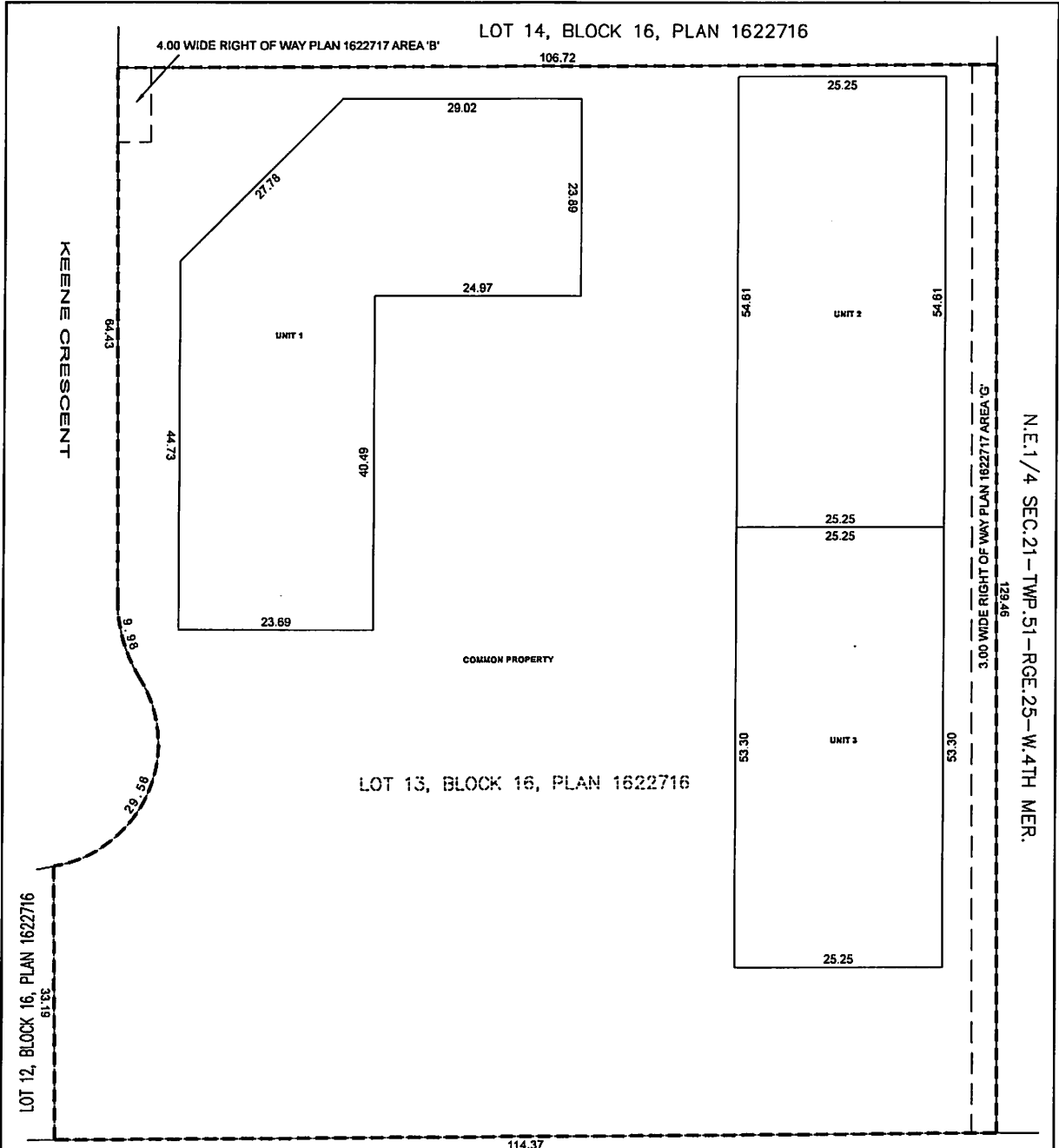
- There are existing boulevard trees adjacent to the site on Keene Crescent SW that must be protected during construction. For information about tree protection please refer to the City of Edmonton's web site (Trees and Construction).

Building / Site

- The owner shall ensure the phased condominium adheres to the conditions and design layout approved in the Development and Building Permits, any changes or revisions may require new or revised development and building permit application(s). For further information regarding development and building permits please contact 311 for more information.
- Any changes to the proposed phased condominium unit(s) or remnant unit(s) require a revision be submitted to the Subdivision Authority for approval.

Servicing

- The owner must comply with the Fire and Rescue Services requirements for on-site and off-site hydrant installations, to ensure adequate fire protection.
- All municipal services must enter the site through Common Property.



UNIT NUMBER	UNIT FACTOR	TOTAL AREA Approx. sq.m
1	4918	1928
2	2533	1379
3	2459	1546
<b>TOTAL</b>	<b>10000</b>	

10000 UNIT FACTORS HAVE BEEN DIVIDED PROPORTIONALLY BETWEEN THE 3 RESIDENTIAL UNITS, BASED ON THE NUMBER OF RENTAL SUITES PER BUILDING AS SHOWN ON THE ARCHITECTURAL PLAN.

**NOTES:**

- ALL DISTANCES ARE SHOWN IN METRES AND DECIMALS THEREOF.
- ALL DISTANCES ON CURVED BOUNDARIES ARE ARC LENGTHS.
- ALL INFORMATION SHOWN ON THIS PLAN IS BOTH TENTATIVE AND PRELIMINARY, AND SUBJECT TO CHANGE BY THE FINAL 'PLAN OF SURVEY'.
- THE BOUNDARY SHOWN, EVEN IF ANNOTATED, IS SUBJECT TO CHANGE BY THE 'PLAN OF SURVEY'.
- THE ZONING OF THIS SUBJECT AREA IS R4B
- PLAN TO BE SUBDIVIDED SHOWN OUTLINED THUS AND CONTAINS 1.40 ha.

REV. NO.	DATE	ITEM	BY
0	APRIL 16, 2018	ORIGINAL PLAN COMPLETED	IN

**REVISIONS**


**KESWICK GREEN**  
TENTATIVE PLAN SHOWING PROPOSED  
**BARE LAND CONDOMINIUM DEVELOPMENT**

OF  
LOT 13, BLOCK 16, PLAN 1622716  
WITHIN THE  
N.E.1/4 SEC.21-TWP.51-RGE.25-W.4TH MER.

**EDMONTON - ALBERTA**

IVO NEDEV, A.L.S. 2018

SCALE: 1:500 (11x17)



Ivo Nedev Surveying Ltd.

Ph: (780) 666 - 2511 Fax: (780) 666 - 2359  
office@ivonedev.ca www.ivonedev.ca  
18811 - 96 Ave NW, Edmonton, AB, T5T 5L2

FILE NO	2018030	DRAFTED BY	IN	CHECKED BY	IN
---------	---------	------------	----	------------	----



Subdivision Authority

7th Floor, Edmonton Tower  
10111 – 104 Avenue NW  
Edmonton, Alberta T5J 0J4

July 5, 2018

File No. LDA18-0228

Hagen Surveys (1982) Ltd.  
8929 20 Street NW  
Edmonton, AB T6P 1K8

ATTENTION: Jordan Widmer

RE: Tentative plan of subdivision to create one (1) additional single detached residential lot from Lot 10, Block 5, Plan 6054 HW located north of 93 Avenue NW and east of 148 Street NW;  
**PARKVIEW**

---

**The Subdivision by Plan is APPROVED on July 5, 2018, subject to the following conditions:**

1. that the owner obtain a permit to demolish the existing dwelling and garage prior to endorsement of the final plan. Demolition permits can be obtained from Development Services located on the 2nd floor of Edmonton Tower at 10111 - 104 Avenue NW; and
2. that the owner pay all outstanding property taxes prior to the endorsement of the plan of survey.

Enclosure I is an attachment of the major advisements throughout the subdivision process. Enclosure II is a map of the subdivision and identifies major conditions and advisements of this approval.

Please be advised that the approval is valid for one (1) year from the date on which the subdivision approval is given to the application. An extension beyond that time may be granted by the City of Edmonton.

Please be advised that an appeal may be lodged in accordance to Section 678 of the Municipal Government Act with the Subdivision and Development Appeal Board, 10019 – 103 Avenue NW, Edmonton Alberta, T5J 0G9, within 14 days from the date of the receipt of this decision. The date of receipt of the decision is deemed to be seven (7) days from the date the decision is mailed.

If you have further questions, please contact Gilbert Quashie-Sam at [gilbert.quashie-sam@edmonton.ca](mailto:gilbert.quashie-sam@edmonton.ca) or 780-496-6295.

Regards,

Blair McDowell  
Subdivision Authority

BM/gq/Posse #280688120-001  
Enclosure(s)

Please be advised of the following:

Next Steps for Subdivision Approval

- The next step in the subdivision process is to have a legal instrument prepared (ie. Plan of Survey) in order to register the approved subdivision. The legal instrument is then forwarded to the City for endorsement along with the endorsement fee (\$662.00 - 2018 Fees Schedule) and subsequently released to the applicant for registration at the Land Titles Office.

Transportation

- There are existing boulevard trees adjacent to the site on 93 Avenue NW that must be protected during construction. For information about tree protection please refer to the City of Edmonton's web site (Trees and Construction).
- Access for future development must be to the adjacent alley in conformance with the Mature Neighbourhood Overlay Sec. 814.3(17) of the Zoning Bylaw #12800.

Building / Site

- The owner shall ensure that any change in property boundaries does not cause any structures on site to become non-compliant with the Safety Codes Act and Alberta Building Code. Permits may be required for such changes. Please contact 311 for more information.

Servicing

- The owner is required to make satisfactory arrangements for, and pay all costs associated with separate servicing to each lot, as well as the modification, relocation and/or removal of existing services. For further information, please contact: EPCOR Distribution & Transmission Inc. (780-412-4000), TELUS Communications (Edmonton) Inc. (Real Estate Division [Rights of Way] 780-508-2456), ATCO Gas (780-424-5222) and EPCOR Drainage Services (water and sewer servicing 780-496-5444).
- The existing services (water and sanitary) enter the proposed subdivision approximately 7.07 m west of the east property line of Lot 10 off the lane. The existing storm service enters the proposed subdivision approximately 5.05 m east of the west property line of Lot 10 off 93 Avenue NW. As per the EPCOR Drainage Services Bylaw and the EPCOR Water Services and Wastewater Treatment Bylaw, these services cannot cross the proposed property line.
- There is a deficiency in on-street hydrant spacing adjacent to the property. The applicant/owner is advised to review on-site fire protection requirements to ensure adequate coverage (contact EPCOR Water at 780-412-3955).
- If power service crosses the proposed property line the owner may be required to provide a blanket easement in favour of EPCOR Distribution & Transmission Inc. If required, said easement shall be registered prior to or concurrent with the final plan of survey (contact EPCOR Land Administration Group at 780-412-3252).

# TENTATIVE PLAN

SHOWING SUBDIVISION OF

LOT 10, BLOCK 5, PLAN 6054 H.W.

IN THE

S.E.1/4 SEC.35-52-25-4

EDMONTON ALBERTA

SCALE 1:200 2018 N.R. RONSKO, A.L.S.



NOTE:  
 - DISTANCES ARE APPROXIMATE AND ARE IN METRES AND DECIMALS THEREOF.  
 - AREA DEALT WITH BOUNDED THUS. \_\_\_\_\_

**HAGEN SURVEYS (1982) LTD.**

8929-20 STREET, EDMONTON. Ph: 464-5506

SURVEYOR'S STAMP



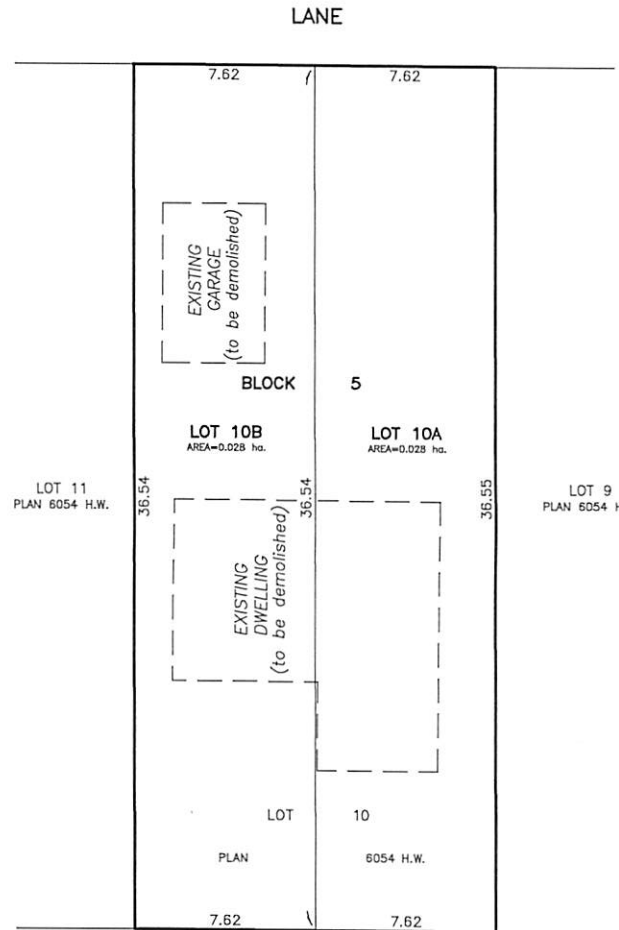
DRAWN BY: J.V.

CALC'D. BY: J.V.

DATE: April 30, 2018  
 REVISED: -

FILE NO. 18S0266

DWG.NO. 18S0266T







Subdivision Authority

7th Floor, Edmonton Tower  
10111 – 104 Avenue NW  
Edmonton, Alberta T5J 0J4

July 5, 2018

File No. LDA18-0229

Pals Geomatics Corp  
10704 176 Street NW  
Edmonton, AB T5S 1G7

ATTENTION: Ryan Smith

RE: Tentative plan of subdivision to create one (1) additional single detached residential lot from Lots 4-5, Block 1, Plan 2845 EO, located north of Ravine Drive NW and west of 135 Street NW;  
**GLENORA**

---

**The Subdivision by Plan is APPROVED on July 5, 2018, subject to the following conditions:**

1. that the owner obtain a permit to demolish the existing dwelling and garage prior to endorsement of the final plan. Demolition permits can be obtained from Development Services located on the 2nd floor of Edmonton Tower at 10111 - 104 Avenue NW; and
2. that the owner pay all outstanding property taxes prior to the endorsement of the plan of survey.

Enclosure I is an attachment of the major advisements throughout the subdivision process. Enclosure II is a map of the subdivision and identifies major conditions and advisements of this approval.

Please be advised that the approval is valid for one (1) year from the date on which the subdivision approval is given to the application. An extension beyond that time may be granted by the City of Edmonton.

Please be advised that an appeal may be lodged in accordance to Section 678 of the Municipal Government Act with the Subdivision and Development Appeal Board, 10019 – 103 Avenue NW, Edmonton Alberta, T5J 0G9, within 14 days from the date of the receipt of this decision. The date of receipt of the decision is deemed to be seven (7) days from the date the decision is mailed.

If you have further questions, please contact Christian Schmitt at 780-944-0459 or christian.schmitt@edmonton.ca.

Regards,

Blair McDowell  
Subdivision Authority

BM/cs/Posse #280975971-001  
Enclosures

Please be advised of the following:

#### Next Steps for Subdivision Approval

- The next step in the subdivision process is to have a legal instrument prepared (ie. Plan of Survey) in order to register the approved subdivision. The legal instrument is then forwarded to the City for endorsement along with the endorsement fee (\$662.00 - 2018 Fees Schedule) and subsequently released to the applicant for registration at the Land Titles Office.

#### Transportation

- There are existing boulevard trees adjacent to the site on Ravine Road NW that must be protected during construction. For information about tree protection please refer to the City of Edmonton's web site (Trees and Construction).
- Access for future development must be to the adjacent alley in conformance with the Mature Neighbourhood Overlay Sec. 814.3(17) of the Zoning Bylaw #12800.
- There is an existing access to Ravine Road NW. Upon redevelopment of proposed Lot 4A, the existing residential access to Ravine Road NW must be removed. The owner/applicant will be required to obtain a Permit to remove the access, available from Development and Zoning Services, 2nd Floor, 10111 - 104 Avenue NW.

#### Building / Site

- The owner shall ensure that any change in property boundaries does not cause any structures on site to become non-compliant with the Safety Codes Act and Alberta Building Code. Permits may be required for such changes. Please contact 311 for more information.

#### Servicing

- The owner is required to make satisfactory arrangements for, and pay all costs associated with separate servicing to each lot, as well as the modification, relocation and/or removal of existing services. For further information, please contact: EPCOR Distribution & Transmission Inc. (780-412-4000), TELUS Communications (Edmonton) Inc. (Real Estate Division [Rights of Way] 780-508-2456), ATCO Gas (780-424-5222) and EPCOR Drainage Services (water and sewer servicing 780-496-5444).
- The existing services (water and sanitary) enter the proposed subdivision approximately 14.0 m east of the west property line of Lot 5 off of the lane. As per the EPCOR Drainage Services Bylaw and the EPCOR Water Services and Wastewater Treatment Bylaw, these services cannot cross the proposed property line.
- There is a deficiency in on-street hydrant spacing adjacent to the property. The applicant/owner is advised to review on-site fire protection requirements to ensure adequate coverage (contact EPCOR Water at 780-412-3955).
- There is an existing power pole and guy wire that will interfere with access to the proposed Lot 4A. Subdivision Planning highly recommends that the applicant/owner initiate the relocation of the power pole/guy wire with EPCOR Distribution & Transmission as soon as possible as this pole will inhibit alley access to the site and will result in a delay with the issuance of the Development Permit. Contact Andy Balding (780-412-3520) of EPCOR Distribution & Transmission for more information.
- If power service crosses the proposed property line the owner may be required to provide a blanket easement in favour of EPCOR Distribution & Transmission Inc. If required, said easement shall be registered prior to or concurrent with the final plan of survey (contact EPCOR Land Administration Group at 780-412-3252).

LANE

136 STREET

LOT 7A  
BLOCK 1  
PLAN 062 6618

LOT 7B  
BLOCK 1  
PLAN 062 6618

13.11  
LOT 5  
BLOCK 1  
PLAN 2845 EO

LOT 5A  
BLOCK 1

BUILDING

Existing building to be demolished.  
Size and location are approximate.  
(not surveyed) and plotted based on  
aerial imagery.

15.22  
LOT 4  
BLOCK 1  
PLAN 2845 EO

LOT 4A  
BLOCK 1

14.05

RAVINE ROAD

1.25

17.44

42.82

48.81

32.92

135 STREET



### URBIS DEVELOPMENTS

**NOTES:**

- ALL DISTANCES ARE SHOWN IN METRES AND DECIMALS THEREOF.
- ALL DISTANCES ON CURVED BOUNDARIES ARE ARC LENGTHS.
- ALL INFORMATION SHOWN ON THIS PLAN IS BOTH TENTATIVE AND PRELIMINARY, AND SUBJECT TO CHANGE BY THE 'PLAN OF SURVEY'.
- THE BOUNDARY SHOWN, EVEN IF ANNOTATED, IS SUBJECT TO CHANGE BY THE 'PLAN OF SURVEY'.
- THE ZONING OF THIS SUBJECT AREA IS R-F1.
- PLAN TO BE SUBDIVIDED SHOWN OUTLINED THUS AND CONTAINS: 0.121 ha.




REV. NO.	DATE	ITEM	BY
0	APR. 24, 2018	ORIGINAL PLAN COMPLETED	AN
REVISIONS			

## GLENORA

### TENTATIVE PLAN SHOWING PROPOSED SUBDIVISION

OF  
 LOTS 4 AND 5, BLOCK 1, PLAN 2845 EO  
 WITHIN THE RIVER LOT 2  
 N.W. 1/4 SEC. 36 - TWP. 52 - RGE. 25 - W. 4th MER.  
**EDMONTON - ALBERTA**



**Pals Geomatics** Phone: (780) 455 - 3177 Fax: (780) 451 - 2047  
 Email: edmonton@palsgeomatics.com  
 10704-176 Street NW, Edmonton, Alberta T5S 1G7



Subdivision Authority

7th Floor, Edmonton Tower  
10111 – 104 Avenue NW  
Edmonton, Alberta T5J 0J4

July 5, 2018

File No. LDA18-0288

Stantec Consulting Ltd.  
10160 112 Street NW  
Edmonton, AB T5K 2L6

ATTENTION: Kyle Sahuri

RE: Tentative plan of subdivision to create one (1) additional single detached residential lot, from Lot 21, Block 2A, Plan 1259 HW, located north of 116 Avenue NW and west of 127 Street NW;  
**INGLEWOOD**

---

**The Subdivision by Plan is APPROVED on July 5, 2018, subject to the following conditions:**

1. that the owner pay all outstanding property taxes prior to the endorsement of the plan of survey.

Enclosure I is an attachment of the major advisements throughout the subdivision process. Enclosure II is a map of the subdivision and identifies major conditions and advisements of this approval.

Please be advised that the approval is valid for one (1) year from the date on which the subdivision approval is given to the application. An extension beyond that time may be granted by the City of Edmonton.

Please be advised that an appeal may be lodged in accordance to Section 678 of the Municipal Government Act with the Subdivision and Development Appeal Board, 10019 – 103 Avenue NW, Edmonton Alberta, T5J 0G9, within 14 days from the date of the receipt of this decision. The date of receipt of the decision is deemed to be seven (7) days from the date the decision is mailed.

If you have further questions, please contact Marco Beraldo at marco.beraldo@edmonton.ca or 780-496-6092.

Regards,

Blair McDowell  
Subdivision Authority

BM/mb/Posse #283124104-001

Enclosure(s)

Please be advised of the following:

Next Steps for Subdivision Approval

- The next step in the subdivision process is to have a legal instrument prepared (ie. Plan of Survey) in order to register the approved subdivision. The legal instrument is then forwarded to the City for endorsement along with the endorsement fee (\$662.00 - 2018 Fees Schedule) and subsequently released to the applicant for registration at the Land Titles Office.

Transportation

- There are existing boulevard trees adjacent to the site on 127 Street NW and 116 Avenue NW that must be protected during construction. For information about tree protection please refer to the City of Edmonton's web site (Trees and Construction).
- Access for future development must be to the adjacent alley in conformance with the Mature Neighbourhood Overlay Sec. 814.3(17) of the Zoning Bylaw #12800.

Building / Site

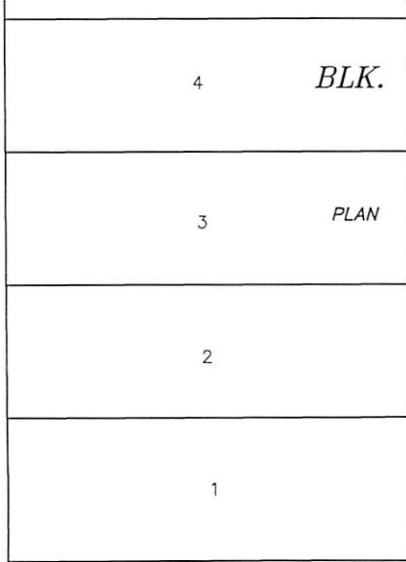
- The owner shall ensure that any change in property boundaries does not cause any structures on site to become non-compliant with the Safety Codes Act and Alberta Building Code. Permits may be required for such changes. Please contact 311 for more information.

Servicing

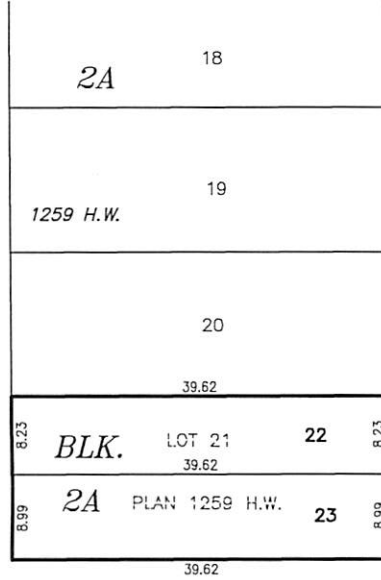
- The owner is required to make satisfactory arrangements for, and pay all costs associated with separate servicing to each lot, as well as the modification, relocation and/or removal of existing services. For further information, please contact: EPCOR Distribution & Transmission Inc. (780-412-4000), TELUS Communications (Edmonton) Inc. (Real Estate Division [Rights of Way] 780-508-2456), ATCO Gas (780-424-5222) and EPCOR Drainage Services (water and sewer servicing 780-496-5444).
- The existing services (water and sanitary) enter the proposed subdivision approximately 5.8 m north of the south property line of Lot 21 off of the lane. As per the EPCOR Drainage Services Bylaw and the EPCOR Water Services and Wastewater Treatment Bylaw, these services cannot cross the proposed property line.
- There is a deficiency in on-street hydrant spacing adjacent to the property. The applicant/owner is advised to review on-site fire protection requirements to ensure adequate coverage (contact EPCOR Water at 780-412-3955).
- If power service crosses the proposed property line the owner may be required to provide a blanket easement in favour of EPCOR Distribution & Transmission Inc. If required, said easement shall be registered prior to or concurrent with the final plan of survey (contact EPCOR Land Administration Group at 780-412-3252).



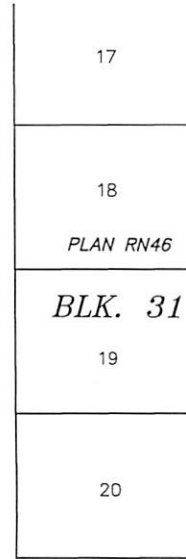
128 STREET NW



LANE

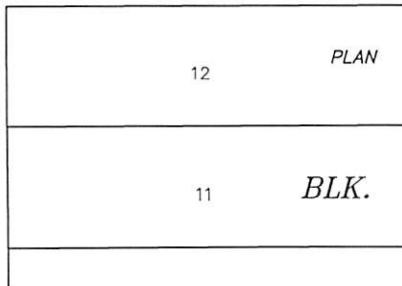


127 STREET NW

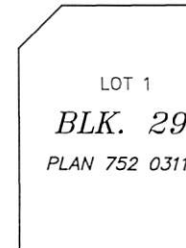
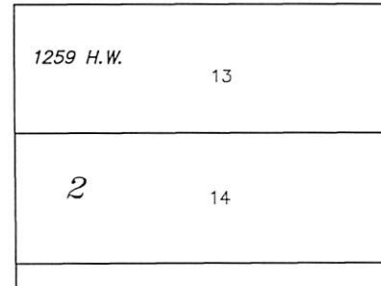


116

AVENUE NW



LANE



Stantec Geomatics Ltd.  
10160-112th Street NW  
Edmonton, Alberta, Canada  
T5K 2L6  
Tel. 780-917-7000  
Fax. 780-917-7289  
www.stantec.com

Copyright Reserved

The Contractor shall verify and be responsible for all dimensions. DO NOT scale the drawing - any errors or omissions shall be reported to Stantec Geomatics Ltd. without delay.  
The Copyrights to all designs and drawings are the property of Stantec Geomatics Ltd. Reproduction or use for any purpose other than that authorized by Stantec Geomatics Ltd. is forbidden.

Client

CANYON SPRING MASTER BUILDER INC.

TENTATIVE PLAN SHOWING  
PROPOSED SUBDIVISION

OF  
LOT 21, BLOCK 2A, PLAN 1259 H.W.


WITHIN THE  
N.E. 1/4 SEC. 12, TWP. 53, RGE. 25, W.4 MER.

INGLEWOOD

SCALE 1 : 500

MAY 24, 2018

NOTES

- All distances are expressed in metres and decimals thereof.
- Area referred to bounded thus  Containing 0.068 Hectares



Subdivision Authority

7th Floor, Edmonton Tower  
10111 – 104 Avenue NW  
Edmonton, Alberta T5J 0J4

July 5, 2018

File No. LDA18-0290

Hagen Surveys (1982) Ltd.  
8929 20 Street NW  
Edmonton, AB T6P 1K8

ATTENTION: Jordan Widmer

RE: Tentative plan of subdivision to create one (1) additional single detached residential lot from Lot 6, Block 15A, Plan 2109 HW, located north of 109 Avenue NW and east of 116 Street NW; **QUEEN MARY PARK**

---

**The Subdivision by Plan is APPROVED on July 5, 2018, subject to the following conditions:**

1. that the owner obtain a permit to demolish the existing dwelling and garage prior to endorsement of the final plan. Demolition permits can be obtained from Development Services located on the 2nd floor of Edmonton Tower at 10111 - 104 Avenue NW; and
2. that the owner pay all outstanding property taxes prior to the endorsement of the plan of survey.

Enclosure I is an attachment of the major advisements throughout the subdivision process. Enclosure II is a map of the subdivision and identifies major conditions and advisements of this approval.

Please be advised that the approval is valid for one (1) year from the date on which the subdivision approval is given to the application. An extension beyond that time may be granted by the City of Edmonton.

Please be advised that an appeal may be lodged in accordance to Section 678 of the Municipal Government Act with the Subdivision and Development Appeal Board, 10019 – 103 Avenue NW, Edmonton Alberta, T5J 0G9, within 14 days from the date of the receipt of this decision. The date of receipt of the decision is deemed to be seven (7) days from the date the decision is mailed.

If you have further questions, please contact Stephanie Mah at [stephanie.mah@edmonton.ca](mailto:stephanie.mah@edmonton.ca) or 780-442-5387.

Regards,

Blair McDowell  
Subdivision Authority

BM/Initials/Posse #282818332-001

Enclosure(s)

Please be advised of the following:

Next Steps for Subdivision Approval

- The next step in the subdivision process is to have a legal instrument prepared (ie. Plan of Survey) in order to register the approved subdivision. The legal instrument is then forwarded to the City for endorsement along with the endorsement fee (\$662.00 - 2018 Fees Schedule) and subsequently released to the applicant for registration at the Land Titles Office.

Transportation

- There are existing boulevard trees adjacent to the site on 116 Street NW that must be protected during construction. For information about tree protection please refer to the City of Edmonton's web site (Trees and Construction).
- Access for future development must be to the adjacent alley in conformance with the Mature Neighbourhood Overlay Sec. 814.3(17) of the Zoning Bylaw #12800.
- There is an existing access to 116 Street NW. Upon redevelopment of proposed Lot 6A, the existing residential access to 116 Street NW must be removed. The owner/applicant will be required to obtain a Permit to remove the access, available from Development and Zoning Services, 2nd Floor, 10111 - 104 Avenue NW.

Building / Site

- The owner shall ensure that any change in property boundaries does not cause any structures on site to become non-compliant with the Safety Codes Act and Alberta Building Code. Permits may be required for such changes. Please contact 311 for more information.

Servicing

- The owner is required to make satisfactory arrangements for, and pay all costs associated with separate servicing to each lot, as well as the modification, relocation and/or removal of existing services. For further information, please contact: EPCOR Distribution & Transmission Inc. (780-412-4000), TELUS Communications (Edmonton) Inc. (Real Estate Division [Rights of Way] 780-508-2456), ATCO Gas (780-424-5222) and EPCOR Drainage Services (water and sewer servicing 780-496-5444).
- The existing services (water and sanitary) enter the proposed subdivision approximately 6.7 m north of the south property line of Lot 6 off of the lane. As per the EPCOR Drainage Services Bylaw and the EPCOR Water Services and Wastewater Treatment Bylaw, these services cannot cross the proposed property line.
- There is a deficiency in on-street hydrant spacing adjacent to the property. The applicant/owner is advised to review on-site fire protection requirements to ensure adequate coverage (contact EPCOR Water at 780-412-3955).
- If power service crosses the proposed property line the owner may be required to provide a blanket easement in favour of EPCOR Distribution & Transmission Inc. If required, said easement shall be registered prior to or concurrent with the final plan of survey (contact EPCOR Land Administration Group at 780-412-3252).



# TENTATIVE PLAN

SHOWING SUBDIVISION OF

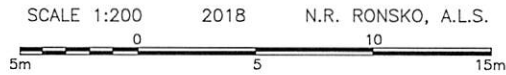
LOT 6, BLOCK 15A, PLAN 2109 H.W.

IN THE

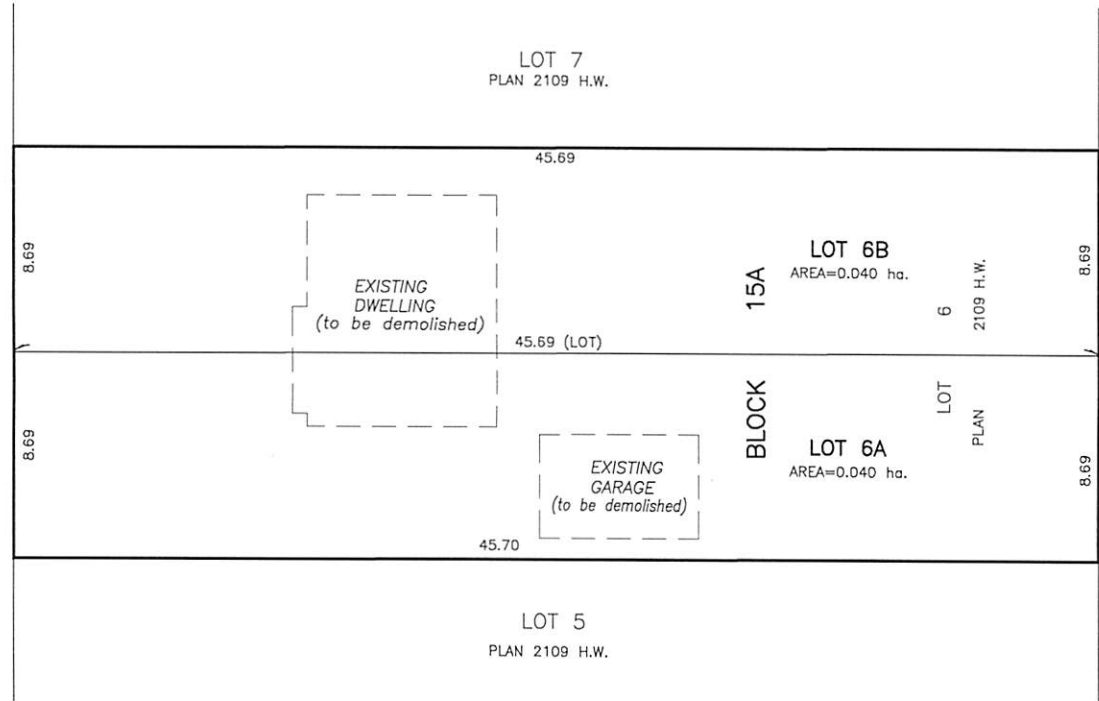
HB-53-24-4

(THEO. S.E.1/4 SEC.7-53-24-4)

EDMONTON ALBERTA



116th STREET  
TO 110th 'A' AVENUE



NOTE:  
- DISTANCES ARE APPROXIMATE AND ARE IN METRES AND DECIMALS THEREOF.  
- AREA DEALT WITH BOUNDED THUS. \_\_\_\_\_

HAGEN SURVEYS (1982) LTD.

8929-20 STREET, EDMONTON. Ph: 464-5506

SURVEYOR'S STAMP



DRAWN BY: E.S.D.

CALC'D. BY: E.S.D.

DATE: May 14, 2018  
REVISED: -

FILE NO. 18S0360

DWG.NO. 18S0360T



Subdivision Authority

7th Floor, Edmonton Tower  
10111 – 104 Avenue NW  
Edmonton, Alberta T5J 0J4

July 5, 2018

File No. LDA18-0292

Andrew Maghee  
9124 152A Avenue NW  
Edmonton, AB T5E 5W1

ATTENTION: Andrew Maghee

RE: Tentative plan of subdivision to create separate titles for a semi-detached dwelling from Lot 2, Block 1, Plan 162 1549, located south of 87 Avenue NW and east of Saskatchewan Drive NW;  
**WINDSOR PARK**

---

**The Subdivision by Plan is APPROVED on July 5, 2018, subject to the following conditions:**

1. that the owner obtain a permit to construct a semi-detached dwelling prior to endorsement of the final plan. Development permits can be obtained from Development Services located on the 2nd floor of Edmonton Tower at 10111 - 104 Avenue NW;
2. that the owner make satisfactory arrangements with EPCOR Water Services Inc. and EPCOR Drainage Services for the provision of separate services (water, sanitary and storm) to each half of the semi-detached dwelling; and
3. that the owner pay all outstanding property taxes prior to the endorsement of the plan of survey.

Enclosure I is an attachment of the major advisements throughout the subdivision process. Enclosure II is a map of the subdivision and identifies major conditions and advisements of this approval.

Please be advised that the approval is valid for one (1) year from the date on which the subdivision approval is given to the application. An extension beyond that time may be granted by the City of Edmonton.

Please be advised that an appeal may be lodged in accordance to Section 678 of the Municipal Government Act with the Subdivision and Development Appeal Board, 10019 – 103 Avenue NW, Edmonton Alberta, T5J 0G9, within 14 days from the date of the receipt of this decision. The date of receipt of the decision is deemed to be seven (7) days from the date the decision is mailed.

If you have further questions, please contact Stephanie Mah at [stephanie.mah@edmonton.ca](mailto:stephanie.mah@edmonton.ca) or 780-442-5387.

Regards,

Blair McDowell  
Subdivision Authority

BM/sm/Posse #281810280-001  
Enclosure(s)

Please be advised of the following:

Next Steps for Subdivision Approval

- The next step in the subdivision process is to have a legal instrument prepared (ie. Plan of Survey) in order to register the approved subdivision. The legal instrument is then forwarded to the City for endorsement along with the endorsement fee (\$662.00 - 2018 Fees Schedule) and subsequently released to the applicant for registration at the Land Titles Office.

Transportation

- Access for future development must be to the adjacent alley in conformance with the Mature Neighbourhood Overlay Sec. 814.3(17) of the Zoning Bylaw #12800.

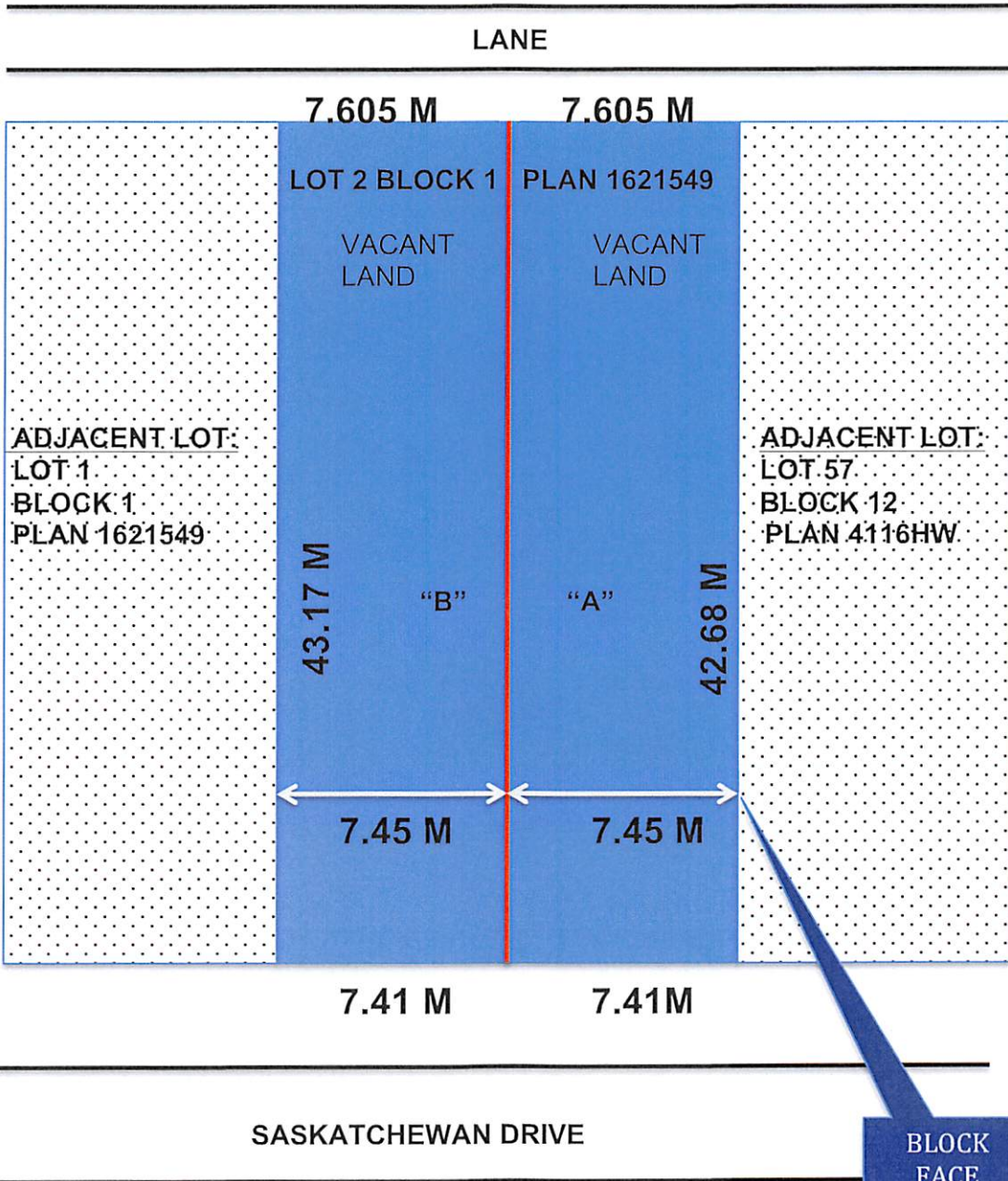
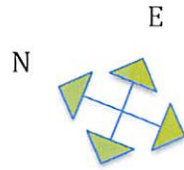
Building / Site

- The owner shall ensure that any change in property boundaries does not cause any structures on site to become non-compliant with the Safety Codes Act and Alberta Building Code. Permits may be required for such changes. Please contact 311 for more information.

Servicing

- The owner is required to make satisfactory arrangements for, and pay all costs associated with separate servicing to each lot, as well as the modification, relocation and/or removal of existing services. For further information, please contact: EPCOR Distribution & Transmission Inc. (780-412-4000), TELUS Communications (Edmonton) Inc. (Real Estate Division [Rights of Way] 780-508-2456), ATCO Gas (780-424-5222) and EPCOR Drainage Services (water and sewer servicing 780-496-5444).
- No existing services (water and sanitary) currently exist to the proposed lots . The existing storm service enters the proposed subdivision approximately 13.62 m north of the south property line of Lot 2 off Saskatchewan Drive NW. As per the EPCOR Drainage Services Bylaw and the EPCOR Water Services and Wastewater Treatment Bylaw, these services cannot cross the proposed property line.
- There is a deficiency in on-street hydrant spacing adjacent to the property. The applicant/owner is advised to review on-site fire protection requirements to ensure adequate coverage (contact EPCOR Water at 780-412-3955).
- If power service crosses the proposed property line the owner may be required to provide a blanket easement in favour of EPCOR Distribution & Transmission Inc. If required, said easement shall be registered prior to or concurrent with the final plan of survey (contact EPCOR Land Administration Group at 780-412-3252).

TENTATIVE PLAN OF SUBDIVISION  
LOT 2 BLOCK 1 PLAN 1621549  
8343 SASKATCHEWAN DRIVE. EDMONTON.



BLOCK  
FACE  
AVERAGE  
SET BACK  
9.25M



Subdivision Authority

7th Floor, Edmonton Tower  
10111 – 104 Avenue NW  
Edmonton, Alberta T5J 0J4

July 5, 2018

File No. LDA18-0294

Harjinder Sokhal  
12202 88 Street NW  
Edmonton, AB T5B 3S8

ATTENTION: Harjinder Sokhal

RE: Tentative plan of subdivision to create separate titles for a semi-detached dwelling from Lot 2, Block 8, Plan 1924 AM, located north of 102 Avenue NW and west of 162 Street NW; **BRITANNIA YOUNGSTOWN**

---

**The Subdivision by Plan is APPROVED on July 5, 2018, subject to the following conditions:**

1. that the existing residential access to 162 Street NW must be removed, and boulevard restored to grass, to the satisfaction of Subdivision and Development Coordination. The owner must obtain a permit to remove the access from Development Services located on the 2nd floor of Edmonton Tower at 10111 - 104 Avenue NW; and
2. that the owner pay all outstanding property taxes prior to the endorsement of the plan of survey.

Enclosure I is an attachment of the major advisements throughout the subdivision process. Enclosure II is a map of the subdivision and identifies major conditions and advisements of this approval.

Please be advised that the approval is valid for one (1) year from the date on which the subdivision approval is given to the application. An extension beyond that time may be granted by the City of Edmonton.

Please be advised that an appeal may be lodged in accordance to Section 678 of the Municipal Government Act with the Subdivision and Development Appeal Board, 10019 – 103 Avenue NW, Edmonton Alberta, T5J 0G9, within 14 days from the date of the receipt of this decision. The date of receipt of the decision is deemed to be seven (7) days from the date the decision is mailed.

If you have further questions, please contact Stephanie Mah at [stephanie.mah@edmonton.ca](mailto:stephanie.mah@edmonton.ca) or 780-442-5387.

Regards,

Blair McDowell  
Subdivision Authority

BM/sm/Posse #282701456-001

Enclosure(s)

Please be advised of the following:

Next Steps for Subdivision Approval

- The next step in the subdivision process is to have a legal instrument prepared (ie. Plan of Survey) in order to register the approved subdivision. The legal instrument is then forwarded to the City for endorsement along with the endorsement fee (\$662.00 - 2018 Fees Schedule) and subsequently released to the applicant for registration at the Land Titles Office.

Building / Site

- The owner shall ensure that any change in property boundaries does not cause any structures on site to become non-compliant with the Safety Codes Act and Alberta Building Code. Permits may be required for such changes. Please contact 311 for more information.

Servicing

- The owner is required to make satisfactory arrangements for, and pay all costs associated with separate servicing to each lot, as well as the modification, relocation and/or removal of existing services. For further information, please contact: EPCOR Distribution & Transmission Inc. (780-412-4000), TELUS Communications (Edmonton) Inc. (Real Estate Division [Rights of Way] 780-508-2456), ATCO Gas (780-424-5222) and EPCOR Drainage Services (water and sewer servicing 780-496-5444).
- If power service crosses the proposed property line the owner may be required to provide a blanket easement in favour of EPCOR Distribution & Transmission Inc. If required, said easement shall be registered prior to or concurrent with the final plan of survey (contact EPCOR Land Administration Group at 780-412-3252).

# TENTATIVE PLAN

SHOWING SUBDIVISION OF

LOT 2, BLK. 8, PLAN 1924 A.M.

IN THE

S.E.1/4 SEC.3-53-25-4

EDMONTON ALBERTA

SCALE 1:300 2018 D.G. CHEN, A.L.S.



NOTE:  
- DISTANCES ARE APPROXIMATE AND ARE IN METRES AND DECIMALS THEREOF.  
- AREA DEALT WITH BOUNDED THUS.

HAGEN SURVEYS (1982) LTD.

8929-20 STREET, EDMONTON. Ph: 464-5506

SURVEYOR'S STAMP



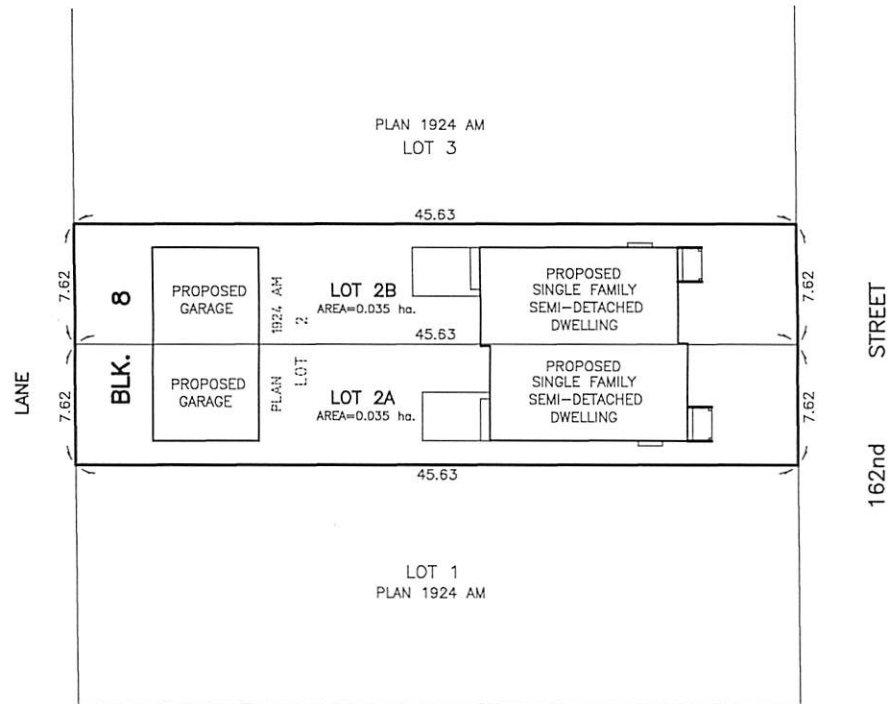
DRAWN BY: DA

CALC'D. BY: DA

DATE: MAY 16, 2018  
REVISED: -

FILE NO. 18S0388

DWG.NO. 18S0388T



102nd AVENUE

162nd STREET



Subdivision Authority

7th Floor, Edmonton Tower  
10111 – 104 Avenue NW  
Edmonton, Alberta T5J 0J4

July 5, 2018

File No. LDA18-0299

Geodetic Surveys And Engineering Ltd.  
9538 87 Street NW  
Edmonton, AB T6C 3J1

ATTENTION: Paul Chan

RE: Tentative plan of subdivision to create two (2) additional single detached residential lots from Lot 9 and Lot 10, Block 23, Plan 3775 HW, located south of 70 Avenue NW and west of 95 Street NW;  
**HAZELDEAN**

---

**The Subdivision by Plan is APPROVED on July 5, 2018, subject to the following conditions:**

1. that the owner enter into a Servicing Agreement with the City of Edmonton for the payment of the applicable Permanent Area Contributions, pursuant to Section 655 of the Municipal Government Act (contact [Development.Coordination@edmonton.ca](mailto:Development.Coordination@edmonton.ca));
2. that the owner obtain permits to demolish the existing dwellings and garages prior to endorsement of the final plan. Demolition permits can be obtained from Development Services located on the 2nd floor of Edmonton Tower at 10111 - 104 Avenue NW; and
3. that the owner pay all outstanding property taxes prior to the endorsement of the plan of survey.

Enclosure I is an attachment of the major advisements throughout the subdivision process. Enclosure II is a map of the subdivision and identifies major conditions and advisements of this approval.

Please be advised that the approval is valid for one (1) year from the date on which the subdivision approval is given to the application. An extension beyond that time may be granted by the City of Edmonton.

Please be advised that an appeal may be lodged in accordance to Section 678 of the Municipal Government Act with the Subdivision and Development Appeal Board, 10019 – 103 Avenue NW, Edmonton Alberta, T5J 0G9, within 14 days from the date of the receipt of this decision. The date of receipt of the decision is deemed to be seven (7) days from the date the decision is mailed.

If you have further questions, please contact Stephanie Mah at [stephanie.mah@edmonton.ca](mailto:stephanie.mah@edmonton.ca) or 780-442-5387.

Regards,

Blair McDowell  
Subdivision Authority

BM/sm/Posse #283383633-001  
Enclosure(s)



Please be advised of the following:

Next Steps for Subdivision Approval

- The next step in the subdivision process is to have a legal instrument prepared (ie. Plan of Survey) in order to register the approved subdivision. The legal instrument is then forwarded to the City for endorsement along with the endorsement fee (\$662.00 per additional lot - 2018 Fees Schedule) and subsequently released to the applicant for registration at the Land Titles Office.

Transportation

- There are existing boulevard trees adjacent to the site on 70 Avenue NW that must be protected during construction. For information about tree protection please refer to the City of Edmonton's web site (Trees and Construction).
- Access for future development must be to the adjacent alley in conformance with the Mature Neighbourhood Overlay Sec. 814.3(17) of the Zoning Bylaw #12800.

Building / Site

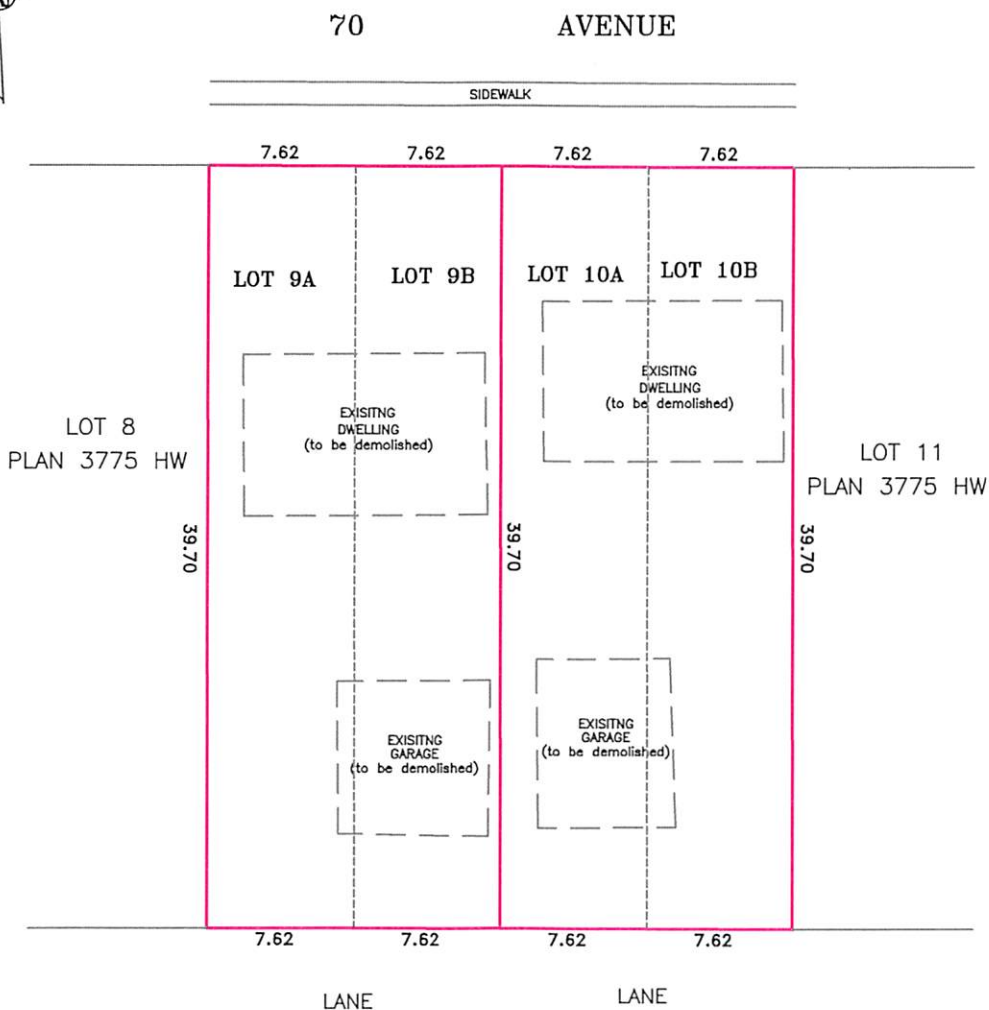
- The owner shall ensure that any change in property boundaries does not cause any structures on site to become non-compliant with the Safety Codes Act and Alberta Building Code. Permits may be required for such changes. Please contact 311 for more information.

Servicing

- The owner is required to make satisfactory arrangements for, and pay all costs associated with separate servicing to each lot, as well as the modification, relocation and/or removal of existing services. For further information, please contact: EPCOR Distribution & Transmission Inc. (780-412-4000), TELUS Communications (Edmonton) Inc. (Real Estate Division [Rights of Way] 780-508-2456), ATCO Gas (780-424-5222) and EPCOR Drainage Services (water and sewer servicing 780-496-5444).
- The existing services (water and sanitary) enter the proposed subdivision approximately 9.15 m west of the east property line of Lot 10 off of the lane. The existing services (water and sanitary) enter the proposed subdivision approximately 5.18 m east of the west property line of Lot 9 off of the lane. As per the EPCOR Drainage Services Bylaw and the EPCOR Water Services and Wastewater Treatment Bylaw, these services cannot cross the proposed property line.
- There is a deficiency in on-street hydrant spacing adjacent to the property. The applicant/owner is advised to review on-site fire protection requirements to ensure adequate coverage (contact EPCOR Water at 780-412-3955).
- There is an existing power pole that will interfere with access to the proposed Lot 9A. Subdivision Planning highly recommends that the applicant/owner initiate the relocation of the power pole/guy wire with EPCOR Distribution & Transmission as soon as possible as this pole will inhibit alley access to the site and will result in a delay with the issuance of the Development Permit. Contact Andy Balding (780-412-3520) of EPCOR Distribution & Transmission for more information.
- If power service crosses the proposed property line the owner may be required to provide a blanket easement in favour of EPCOR Distribution & Transmission Inc. If required, said easement shall be registered prior to or concurrent with the final plan of survey (contact EPCOR Land Administration Group at 780-412-3252).

TENTATIVE PLAN  
SHOWING  
**PROPOSED SUBDIVISION**  
OF  
LOTS 9 & 10, BLOCK 23, PLAN 3775 HW  
NE1/4, SEC. 21, TWP. 52, RGE. 24, W.4M.  
EDMONTON - ALBERTA

1. ALL DISTANCES ARE SHOWN IN METRES AND DECIMALS THEREOF.
2. FENCES ARE SHOWN THUS ..... → → → →
3. AREA OF PROPOSED SUBDIVISION BOUNDED THUS..... ————  
AND CONTAINS 0.121 ha.



**GEODETIC SURVEYS & ENGINEERING LTD.**

9538 87th STREET, EDMONTON, ALBERTA. T6C 3J1

Ph. (780) 465-3389

Fax. (780) 465-5400

email: geodetic@telusplanet.net, geodeticsurveys@hotmail.com

DRAWN BY: P.S.

DATE : MAY. 28th, 2018.

SCALE 1 : 300

JOB No. 118688



Subdivision Authority

7th Floor, Edmonton Tower  
10111 – 104 Avenue NW  
Edmonton, Alberta T5J 0J4

July 5, 2018

File No. LDA18-0300

Stantec Geomatics Ltd.  
10160 112 Street NW  
Edmonton, AB T5K 2L6

ATTENTION: Sam Longson

RE: Tentative plan of subdivision to create separate titles for a semi-detached dwelling from Lot 15, Block 5A, Plan 686 HW, located south of 113 Avenue and west of 105 Street NW; **SPRUCE AVENUE**

---

**The Subdivision by Plan is APPROVED on July 5, 2018, subject to the following conditions:**

1. that the owner make satisfactory arrangements with EPCOR Water Services Inc. and EPCOR Drainage Services for the provision of separate services (water and sanitary) to the proposed southern lot; and
2. that the owner pay all outstanding property taxes prior to the endorsement of the plan of survey.

Enclosure I is an attachment of the major advisements throughout the subdivision process. Enclosure II is a map of the subdivision and identifies major conditions and advisements of this approval.

Please be advised that the approval is valid for one (1) year from the date on which the subdivision approval is given to the application. An extension beyond that time may be granted by the City of Edmonton.

Please be advised that an appeal may be lodged in accordance to Section 678 of the Municipal Government Act with the Subdivision and Development Appeal Board, 10019 – 103 Avenue NW, Edmonton Alberta, T5J 0G9, within 14 days from the date of the receipt of this decision. The date of receipt of the decision is deemed to be seven (7) days from the date the decision is mailed.

If you have further questions, please contact Stephanie Mah at [stephanie.mah@edmonton.ca](mailto:stephanie.mah@edmonton.ca) or 780-442-5387.

Regards,

Blair McDowell  
Subdivision Authority

BM/sm/Posse #282199042-001

Enclosure(s)

Please be advised of the following:

Next Steps for Subdivision Approval

- The next step in the subdivision process is to have a legal instrument prepared (ie. Plan of Survey) in order to register the approved subdivision. The legal instrument is then forwarded to the City for endorsement along with the endorsement fee (\$662.00 - 2018 Fees Schedule) and subsequently released to the applicant for registration at the Land Titles Office.

Transportation

- There are existing boulevard trees adjacent to the site on 105 Street NW that must be protected during construction. For information about tree protection please refer to the City of Edmonton's web site (Trees and Construction).

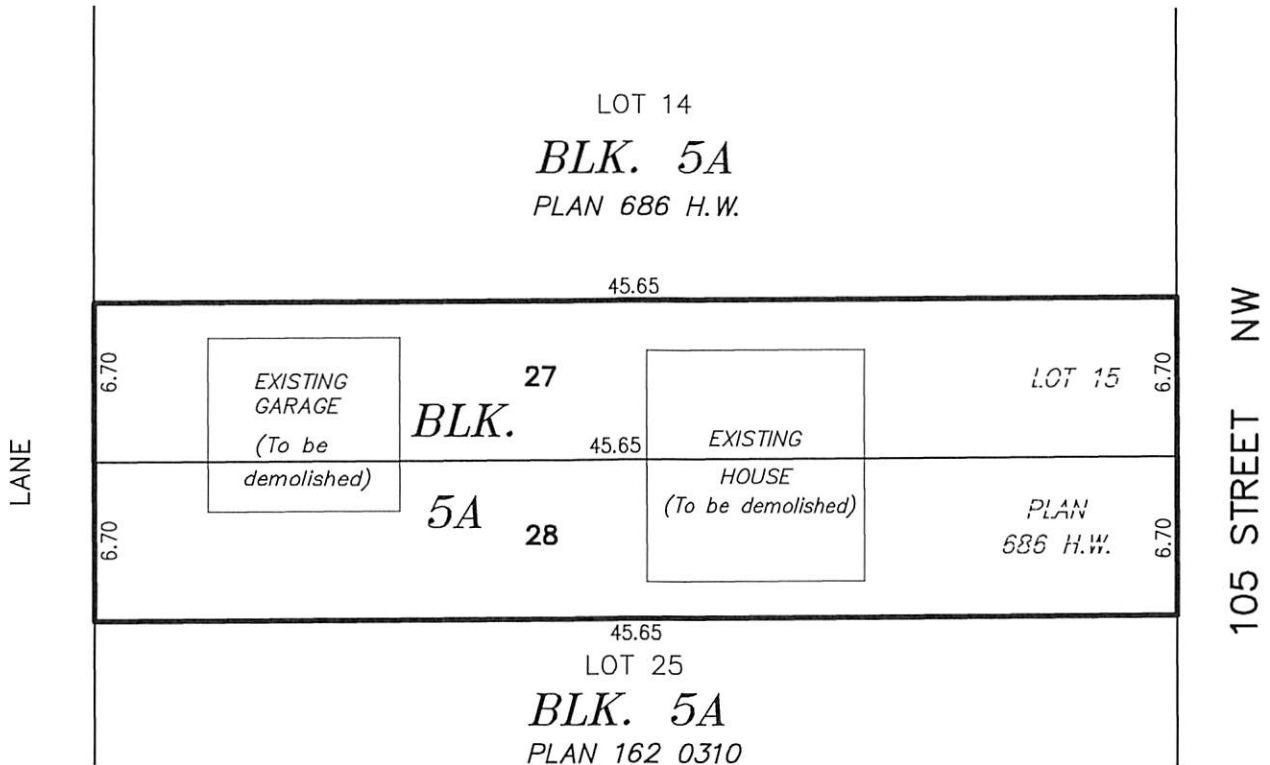
Building / Site

- The owner shall ensure that any change in property boundaries does not cause any structures on site to become non-compliant with the Safety Codes Act and Alberta Building Code. Permits may be required for such changes. Please contact 311 for more information.

Servicing

- The owner is required to make satisfactory arrangements for, and pay all costs associated with separate servicing to each lot, as well as the modification, relocation and/or removal of existing services. For further information, please contact: EPCOR Distribution & Transmission Inc. (780-412-4000), TELUS Communications (Edmonton) Inc. (Real Estate Division [Rights of Way] 780-508-2456), ATCO Gas (780-424-5222) and EPCOR Drainage Services (water and sewer servicing 780-496-5444).
- There is a deficiency in on-street hydrant spacing adjacent to the property. The applicant/owner is advised to review on-site fire protection requirements to ensure adequate coverage (contact EPCOR Water at 780-412-3955).
- If power service crosses the proposed property line the owner may be required to provide a blanket easement in favour of EPCOR Distribution & Transmission Inc. If required, said easement shall be registered prior to or concurrent with the final plan of survey (contact EPCOR Land Administration Group at 780-412-3252).


TENTATIVE PLAN SHOWING  
**PROPOSED SUBDIVISION**  
 OF  
 LOT 15, BLOCK 5A, PLAN 686 H.W.  
 WITHIN THE  
 HUDSON'S BAY RESERVE, EDMONTON SETTLEMENT  
 (THEO. S.E. 1/4 SEC.8, TWP.53, RGE.24, W.4 MER.)  
**SPRUCE AVENUE**



SCALE 1 : 300

May 30, 2018

NOTES

- All distances are expressed in metres and decimals thereof.
- Area referred to bounded thus  Containing 0.061 Hectares

V:\1562\active\156271002\drawing\71002TENT\_C3D.dwg  
 5/31/2018 6:22 AM By: Longson, Sam



Stantec Geomatics Ltd.  
 10160-112th Street NW  
 Edmonton, Alberta, Canada  
 T5K 2L6  
 Tel. 780-917-7000  
 Fax. 780-917-7289  
 www.stantec.com



Subdivision Authority

7th Floor, Edmonton Tower  
10111 – 104 Avenue NW  
Edmonton, Alberta T5J 0J4

July 5, 2018

File No. LDA18-0302

1057302 Alberta Ltd.  
11915 57 Street NW  
Edmonton, AB T5W 3V7

ATTENTION: Jeff Klotz

RE: Tentative plan of subdivision to create separate titles for an existing semi-detached dwelling from Lot 6, Block 3A, Plan 4278 V, located north of 104 Avenue NW and west of 143 Street NW;  
**GROVENOR**

---

**The Subdivision by Plan is APPROVED on July 5, 2018, subject to the following conditions:**

1. that the owner make satisfactory arrangements with EPCOR Water Services Inc. and EPCOR Drainage Services for the provision of separate services (water and sanitary) to each half of the semi-detached dwelling. However, for buildings constructed prior to 1992 there is an option to retain the existing services (please refer to Enclosure II); and
2. that the owner pay all outstanding property taxes prior to the endorsement of the plan of survey.

Enclosure I is an attachment of the major advisements throughout the subdivision process. Enclosure III is a map of the subdivision and identifies major conditions and advisements of this approval.

Please be advised that the approval is valid for one (1) year from the date on which the subdivision approval is given to the application. An extension beyond that time may be granted by the City of Edmonton.

Please be advised that an appeal may be lodged in accordance to Section 678 of the Municipal Government Act with the Subdivision and Development Appeal Board, 10019 – 103 Avenue NW, Edmonton Alberta, T5J 0G9, within 14 days from the date of the receipt of this decision. The date of receipt of the decision is deemed to be seven (7) days from the date the decision is mailed.

If you have further questions, please contact Stephanie Mah at [stephanie.mah@edmonton.ca](mailto:stephanie.mah@edmonton.ca) or 780-442-5387.

Regards,

Blair McDowell  
Subdivision Authority

BM/sm/Posse #283426062-001  
Enclosure(s)

Please be advised of the following:

Next Steps for Subdivision Approval

- The next step in the subdivision process is to have a legal instrument prepared (ie. Plan of Survey) in order to register the approved subdivision. The legal instrument is then forwarded to the City for endorsement along with the endorsement fee (\$662.00 - 2018 Fees Schedule) and subsequently released to the applicant for registration at the Land Titles Office.

Transportation

- There are existing boulevard trees adjacent to the site on 143 Street NW that must be protected during construction. For information about tree protection please refer to the City of Edmonton's web site (Trees and Construction).

Building / Site

- The owner shall ensure that any change in property boundaries does not cause any structures on site to become non-compliant with the Safety Codes Act and Alberta Building Code. Permits may be required for such changes. Please contact 311 for more information.

Servicing

- The owner is required to make satisfactory arrangements for, and pay all costs associated with separate servicing to each lot, as well as the modification, relocation and/or removal of existing services. For further information, please contact: EPCOR Distribution & Transmission Inc. (780-412-4000), TELUS Communications (Edmonton) Inc. (Real Estate Division [Rights of Way] 780-508-2456), ATCO Gas (780-424-5222) and EPCOR Drainage Services (water and sewer servicing 780-496-5444).
- There is a deficiency in on-street hydrant spacing adjacent to the property. The applicant/owner is advised to review on-site fire protection requirements to ensure adequate coverage (contact EPCOR Water at 780-412-3955).
- If power service crosses the proposed property line the owner may be required to provide a blanket easement in favour of EPCOR Distribution & Transmission Inc. If required, said easement shall be registered prior to or concurrent with the final plan of survey (contact EPCOR Land Administration Group at 780-412-3252).

## Enclosure II

### Optional Servicing Conditions for Sewer and Water Services

**The following conditions must be met for the City to consider as an option, not to enforce Section 20 (1) of the City of Edmonton Bylaw 18100 EPCOR Drainage Services Bylaw.**

- a. The building must have been constructed prior to 1992.
- b. The applicants for subdivision must verify that the private sanitary and/or storm drainage systems for each unit are connected separately outside of the building. If the storm or sanitary drainage systems are interconnected within or under the building structure, the subdivision application will not be supported.
- c. The private building sewers on the property must be inspected with a camera by Drainage Operations (phone 780-442-5311). The condition of the sanitary and/or storm building sewers must be verified as being functional and free of defects and able to provide effective sewer servicing.
- d. The applicants/owners must register on the titles of each separate lot an irrevocable caveat and easement allowing for the excavation, repair or replacement of the sanitary and/or storm building sewers within each separate lot by both owners. The caveat must save harmless EPCOR Drainage Services from liability due to failure or repair of the private building sewers foundation drainage systems and roof drainage systems resulting from allowing the cross lot servicing due to subdivision to separate titled lots.
- e. Surface drainage and discharge of roof leaders and/or sump pump discharge must be corrected so as not to cause a nuisance, hazard or damage to either the subdivided lots or neighboring properties.
- f. If a new development permit is taken out on either of the subdivided properties to construct a new building (dwelling unit), then each of the lots must be serviced with sanitary and/or storm directly from EPCOR sewer mains, and must separate, redirect and not interconnect any private building sewers within each of the lots to the city services.
- g. The Chief Plumbing Inspector must also support the subdivision application as a variance to the National Plumbing Code.

**The following conditions must be met for EPCOR to consider as an option, not to enforce Article 4(f) of Schedule 2 (Terms and Conditions of Water Service) of the City of Edmonton EPCOR Water Services and Wastewater Treatment Bylaw 17698, where there is an application to subdivide a single semi-detached residential lot into two separately titled properties.**

- a. The subdivision application must be supported by EPCOR Drainage Services.
- b. The applicants for subdivision must verify that the private water systems for each unit are connected separately outside of the building. If the water systems are interconnected within or under the building structure, the subdivision application will not be supported.



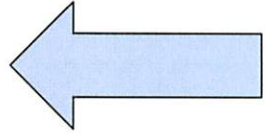
- c. The condition of the private water systems must be verified as being functional and free of defects and the private systems must be able to provide effective water servicing to both dwelling units. The applicants / owners are accepting the existing water system(s) "as-is". The cost of any re-location, modification or upgrading required by the owners at any time, will be entirely the responsibility of the owners.
- d. The applicants / owners must register on the titles of each separate lot an irrevocable caveat and easement allowing for the operation, maintenance, excavation, repair or replacement of the water systems within each separate lot by both owners. The caveat must save harmless EPCOR Drainage Services and EPCOR Water Services Inc. from liability for any cost, loss or damage due to failure or repair of the private water systems resulting from allowing the cross lot servicing due to subdivision to separate titled lots.
- e. If a new development permit is taken out on either of the subdivided properties to construct a new building (dwelling unit), then each of the lots must be separately serviced with water directly from city water mains, and must not interconnect any private water system to any other private water system.
- f. The Chief Plumbing Inspector must also support the subdivision.

**Should the applicant/owner fail to satisfy the City regarding the above conditions, the application for subdivision will not be supported until the conditions of the Drainage Services Bylaw and Wastewater Treatment Bylaw are satisfied.**

North

Tentative Plan of Subdivision. Lot 6, Block 3A, Plan 4278V

143 Street N.W.



Lot 7  
Block3V  
Plan  
4278V

Lot 2 7.62m

Lot 1 7.62m

Lot 5  
Block3V  
Plan  
4278V

Existing  
Semi-Detached

44.20m

44.20m

44.20m

Existing  
Garage

7.62 m

7.62 m

Lane



Subdivision Authority

7th Floor, Edmonton Tower  
10111 – 104 Avenue NW  
Edmonton, Alberta T5J 0J4

July 5, 2018

File No. LDA18-0304

Stephen Koehn  
PO Box 52203 RPO Garneau  
Edmonton, AB T6G 2T5

ATTENTION: Stephen Koehn

RE: Tentative plan of subdivision to create one (1) additional single detached residential lot from Lot 10, Block 17A, Plan 5970 HW, located north of 93A Avenue NW and west of 79 Street NW;  
**HOLYROOD**

---

**The Subdivision by Plan is APPROVED on July 5, 2018, subject to the following conditions:**

1. that the owner obtain a permit to demolish the existing dwelling and garage prior to endorsement of the final plan. Demolition permits can be obtained from Development Services located on the 2nd floor of Edmonton Tower at 10111 - 104 Avenue NW; and
2. that the owner pay all outstanding property taxes prior to the endorsement of the plan of survey.

Enclosure I is an attachment of the major advisements throughout the subdivision process. Enclosure II is a map of the subdivision and identifies major conditions and advisements of this approval.

Please be advised that the approval is valid for one (1) year from the date on which the subdivision approval is given to the application. An extension beyond that time may be granted by the City of Edmonton.

Please be advised that an appeal may be lodged in accordance to Section 678 of the Municipal Government Act with the Subdivision and Development Appeal Board, 10019 – 103 Avenue NW, Edmonton Alberta, T5J 0G9, within 14 days from the date of the receipt of this decision. The date of receipt of the decision is deemed to be seven (7) days from the date the decision is mailed.

If you have further questions, please contact Jennifer Vos at [jennifer.vos@edmonton.ca](mailto:jennifer.vos@edmonton.ca) or 780-508-9519.

Regards,

Blair McDowell  
Subdivision Authority

BM/jv/Posse #283813656-001  
Enclosure(s)

Please be advised of the following:

Next Steps for Subdivision Approval

- The next step in the subdivision process is to have a legal instrument prepared (ie. Plan of Survey) in order to register the approved subdivision. The legal instrument is then forwarded to the City for endorsement along with the endorsement fee (\$662.00 - 2018 Fees Schedule) and subsequently released to the applicant for registration at the Land Titles Office.

Transportation

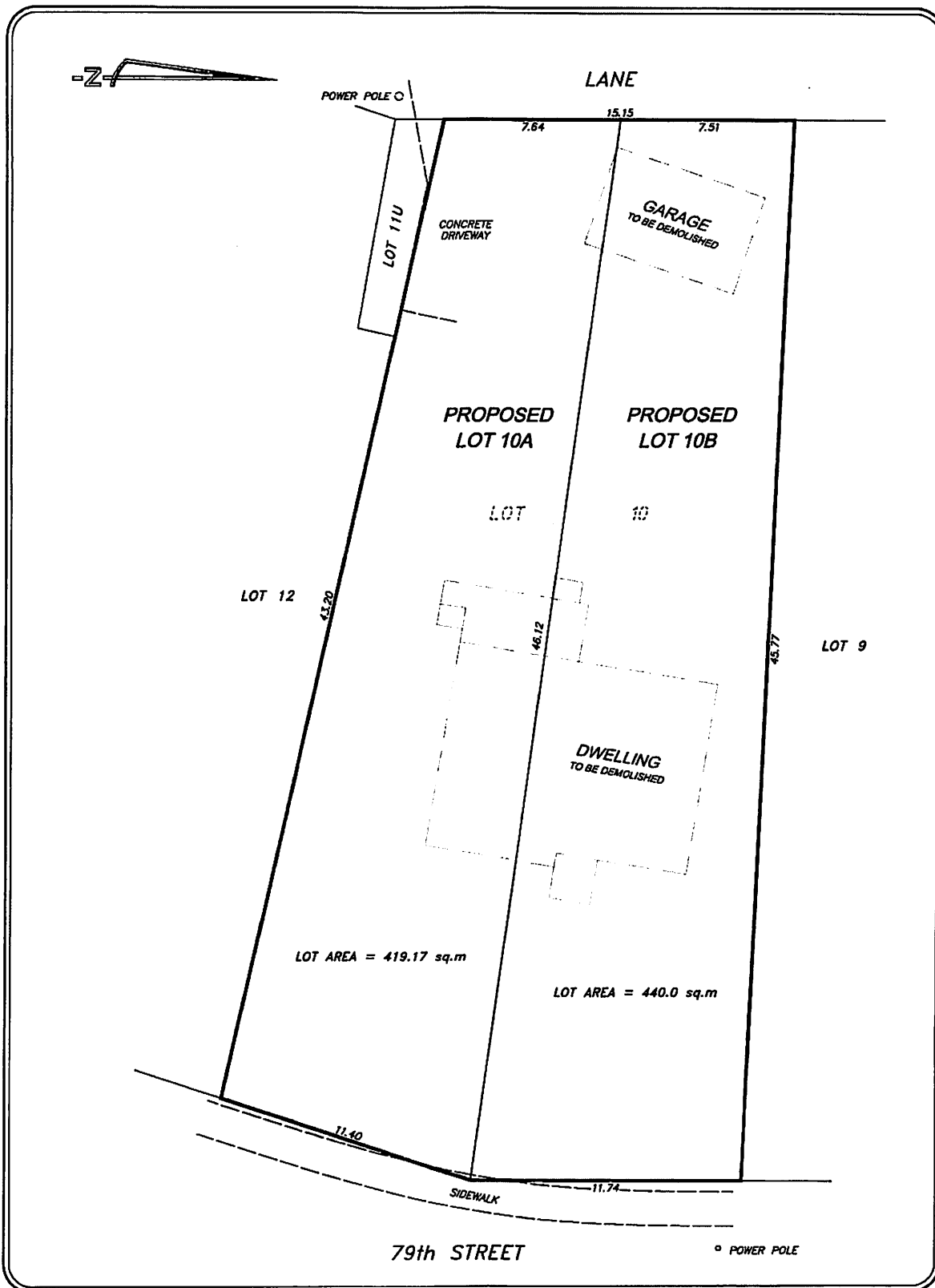
- There are existing boulevard trees adjacent to the site on 79 Street NW that must be protected during construction. For information about tree protection please refer to the City of Edmonton's web site (Trees and Construction).
- Access for future development must be to the adjacent alley in conformance with the Mature Neighbourhood Overlay Sec. 814.3(17) of the Zoning Bylaw #12800.

Building / Site

- The owner shall ensure that any change in property boundaries does not cause any structures on site to become non-compliant with the Safety Codes Act and Alberta Building Code. Permits may be required for such changes. Please contact 311 for more information.

Servicing

- The owner is required to make satisfactory arrangements for, and pay all costs associated with separate servicing to each lot, as well as the modification, relocation and/or removal of existing services. For further information, please contact: EPCOR Distribution & Transmission Inc. (780-412-4000), TELUS Communications (Edmonton) Inc. (Real Estate Division [Rights of Way] 780-508-2456), ATCO Gas (780-424-5222) and EPCOR Drainage Services (water and sewer servicing 780-496-5444).
- The existing services (water and sanitary) enter the proposed subdivision approximately 7.1 m north of the south property line of Lot 10 off of the lane. As per the EPCOR Drainage Services Bylaw and the EPCOR Water Services and Wastewater Treatment Bylaw, these services cannot cross the proposed property line.
- There is a deficiency in on-street hydrant spacing adjacent to the property. The applicant/owner is advised to review on-site fire protection requirements to ensure adequate coverage (contact EPCOR Water at 780-412-3955).
- If power service crosses the proposed property line the owner may be required to provide a blanket easement in favour of EPCOR Distribution & Transmission Inc. If required, said easement shall be registered prior to or concurrent with the final plan of survey (contact EPCOR Land Administration Group at 780-412-3252).



## TENTATIVE PLAN

Suite 201, 8762-50 AVENUE  
 EDMONTON ALBERTA T6E 5K8  
 email: abgeo@telus.net  
 PH: (780) 437-8033  
 FAX: (780) 437-8024

**Alberta  
 Geomatics  
 Inc.**

**NOTE:**

ALL DISTANCES ARE IN METRES AND DECIMALS THEREOF  
 NUMBER OF PARCEL CREATED 2

ALL DISTANCES AND AREAS ARE APPROXIMATE AND HAVE TO BE VERIFIED  
 BY LEGAL SURVEY

THIS INFORMATION IS PRELIMINARY ONLY AND IS SUBJECT TO APPROVAL BY  
 THE LOCAL AUTHORITY.  
 ALBERTA GEOMATICS INC. IS NOT LIABLE FOR ANY COSTS INCURRED DUE TO ERRORS  
 OR OMISSIONS REPRESENTED BY THIS PLAN.

LOT: 10      BLOCK: 17A      PLAN: 5970 hw

SUBDIVISION: HOLYROOD      ADDRESS: 9312 - 79 STREET

BUILDER/OWNER: STEVE KOEHN - REMAX      EDMONTON

ZONING: RF1

FILE: E15963

LOT AREA: 0.086ha.

SCALE: 1:200

DRAWN BY: J.K.

CHECKED BY: I.H./P.S.

2018-05-31

Thursday, June 28, 2018  
10:00 am.



PLACE: ET 6 MR NW 06-127

## SUBDIVISION AUTHORITY MINUTES MEETING NO. 26

**PRESENT** Blair McDowell, Chief Subdivision Officer

**1. ADOPTION OF AGENDA**

MOVED

Blair McDowell

That the Subdivision Authority Agenda for the June 28, 2018 meeting be adopted.

FOR THE MOTION

Blair McDowell

**CARRIED**

**2. ADOPTION OF MINUTES**

MOVED

Blair McDowell

That the Subdivision Authority Minutes for the June 21, 2018 meeting be adopted.

FOR THE MOTION

Blair McDowell

**CARRIED**

**3. OLD BUSINESS**

**4. NEW BUSINESS**

1. LDA17-0589  
264814885-001

Tentative plan of subdivision to create 43 single detached residential lots and 38 semi-detached residential lots from Lot A, Block 1, Plan 182 1095 and the NE/NW 15-51-24-W4M (172 310 320 +3), located south of 23 Avenue SW and west of 66 Street SW; **THE ORCHARDS AT ELLERSLIE**

MOVED

Blair McDowell

That the application for subdivision be Approved.

FOR THE MOTION

Blair McDowell

**CARRIED**

2. LDA17-0205  
245052628-001

REVISION of conditionally approved tentative plan of subdivision to create one (1) block shell, from the SW 22-51-25-W4M located south of 18 Avenue SW and east of 170 Street SW; **GLENRIDGING HEIGHTS**

MOVED

Blair McDowell

That the application for subdivision be Approved.

FOR THE MOTION

Blair McDowell

**CARRIED**

3.	LDA17-0652 267503136-001	REVISION of conditionally approved tentative plan of subdivision to create one (1) multiple family residential unit and one (1) remnant unit from Lot 1, Block 19, Plan 172 0896 located south of Saddleback Road NW and west of 112 Street NW; <b>BLUE QUILL</b>
MOVED		Blair McDowell  That the application for subdivision be Approved.
FOR THE MOTION		Blair McDowell <b>CARRIED</b>
4.	LDA17-0696 267304178-001	REVISION of conditionally approved tentative plan of subdivision to create two (2) commercial bare land units and one (1) freestanding sign unit from Lot 4, Block 25, Plan 142 1576, located south of 167 Avenue and west of Brintnell Boulevard; <b>BRINTNELL</b>
MOVED		Blair McDowell  That the application for subdivision be Approved.
FOR THE MOTION		Blair McDowell <b>CARRIED</b>
5.	LDA18-0217 279915796-001	Tentative plan of subdivision to create one (1) additional single detached residential lot, from a portion of Lot 25, Lot 26, a portion of Lot 27, Block 139, Plan I23, located south of 79 Avenue NW and west of 109 Street NW; <b>GARNEAU</b>
MOVED		Blair McDowell  That the application for subdivision be Approved.
FOR THE MOTION		Blair McDowell <b>CARRIED</b>
6.	LDA18-0279 282086155-001	Tentative plan of subdivision to create one (1) additional single detached residential lot from Lot 6, Block 19, Plan 4423 MC, located south of 134 Avenue and west of 118 Street NW; <b>KENSINGTON</b>
MOVED		Blair McDowell  That the application for subdivision be Approved.
FOR THE MOTION		Blair McDowell <b>CARRIED</b>
7.	LDA18-0281 282324674-001	Tentative plan of subdivision to create one (1) additional single detached residential lot from Lot 10, Block 19, Plan RN 46, located south of 115 Avenue NW and west of 126 Street NW <b>INGLEWOOD</b>
MOVED		Blair McDowell  That the application for subdivision be Approved.
FOR THE MOTION		Blair McDowell <b>CARRIED</b>
8.	LDA18-0285 282319678-001	Tentative plan of subdivision to create one (1) additional single detached residential lot from Lot 27, Block 5, Plan RN 41, located south of 130 Avenue NW and west of 116 Street NW; <b>CALDER</b>
MOVED		Blair McDowell  That the application for subdivision be Approved.

FOR THE MOTION		Blair McDowell	<b>CARRIED</b>
9.	LDA18-0287 283232281-001	Tentative plan of subdivision to create one (1) additional single detached residential lot, from Lot 10, Block 57, Plan 4649 HW, located south of 102 Avenue NW and east of 84 Street NW; <b>FOREST HEIGHTS</b>	
MOVED		Blair McDowell	
		That the application for subdivision be Approved.	
FOR THE MOTION		Blair McDowell	<b>CARRIED</b>
5.	<b>ADJOURNMENT</b>		
	The meeting adjourned at 10:20 a.m.		