

Thursday, July 15, 2021  
10:00 am.



PLACE: ET 6 MR NW 06-127

## SUBDIVISION AUTHORITY MINUTES MEETING NO. 28

**PRESENT** Tammy Niina, Acting Chief Subdivision Officer

**1. ADOPTION OF AGENDA**

MOVED

Tammy Niina

That the Subdivision Authority Agenda for the July 15, 2021 meeting be adopted.

FOR THE MOTION

Tammy Niina

**CARRIED**

**2. ADOPTION OF MINUTES**

MOVED

Tammy Niina

That the Subdivision Authority Minutes for the July 8, 2021 meeting be adopted.

FOR THE MOTION

Tammy Niina

**CARRIED**

**3. OLD BUSINESS**

**4. NEW BUSINESS**

1. LDA21-0145  
388362009-001

Tentative plan of subdivision to create one (1) multi-unit housing lot (MHL) from Lot 2, Block 2, Plan 182 2406, located east of Meridian Street NW and north of 167 Avenue NE; **MARQUIS**

MOVED

Tammy Niina

That the application for subdivision be Approved.

FOR THE MOTION

Tammy Niina

**CARRIED**

2. LDA21-0192  
388583841-001

Tentative plan of subdivision to create 11 single detached residential lots and 45 row housing lots, from Lot 3, Block 1, Plan 022 4568 and Lot 2, Block 1, Plan 022 4568, located north of Rosenthal Boulevard NW and east of 231 Street NW; **ROSENTHAL**

MOVED

Tammy Niina

That the application for subdivision be Approved.

FOR THE MOTION

Tammy Niina

**CARRIED**

3.	LDA21-0153 386955119-001	Tentative plan of subdivision to create one (1) rural residential lot from Lot 4, Block 4, Plan 752 1598, located east of 231 Street (Winterburn Road) NW and south of 120 Avenue NW; <b>KINGLET GARDENS</b>
MOVED		Tammy Niina  That the application for subdivision be Refused.
FOR THE MOTION		Tammy Niina <b>CARRIED</b>
4.	LDA21-0224 395044284-001	Tentative plan of subdivision to create one (1) additional single detached residential lot from Lot 5, Block 23, Plan 3875 P, located north of 108 Avenue NW and west of 128 Street NW; <b>WESTMOUNT</b>
MOVED		Tammy Niina  That the application for subdivision be Approved.
FOR THE MOTION		Tammy Niina <b>CARRIED</b>
5.	LDA21-0233 395189536-001	Tentative plan of subdivision to create three (3) additional single detached residential lots from Lot 4, Block 10, Plan 239HW, located north of 58 Avenue NW and east of 109 Street NW; <b>PLEASANTVIEW</b>
MOVED		Tammy Niina  That the application for subdivision be Tabled.
FOR THE MOTION		Tammy Niina <b>CARRIED</b>
6.	LDA21-0242 395696483-001	Tentative plan of subdivision to create separate titles for a semi-detached dwelling from Lot 12, Block B, Plan 1488 HW, located south of 94 Avenue NW and west of 89 Street NW; <b>STRATHEARN</b>
MOVED		Tammy Niina  That the application for subdivision be Approved.
FOR THE MOTION		Tammy Niina <b>CARRIED</b>
7.	LDA21-0250 387568062-001	Tentative plan of subdivision to create two (2) bare land condominium units from Lot 1, Block 8, Plan 172 0764, located north of 137 Avenue NW and west of 164 Street NW; <b>MISTATIM INDUSTRIAL</b>
MOVED		Tammy Niina  That the application for subdivision be Approved.
FOR THE MOTION		Tammy Niina <b>CARRIED</b>
8.	LDA21-0261 384479730-001	Tentative plan of subdivision to create separate titles for a semi-detached dwelling from Lot 6, Block 8A, Plan 1131 HW, located south of 104 Avenue NW and west of 146 Street NW; <b>GROVENOR</b>
MOVED		Tammy Niina  That the application for subdivision be Approved.
FOR THE MOTION		Tammy Niina <b>CARRIED</b>

9.	LDA21-0262 385565287-001	Tentative plan of subdivision to create one (1) additional residential lot from Lots 1&2, Block 6, Plan RN60, located north of 113 Avenue NW and west of 128 Street SW; <b>INGLEWOOD</b>
MOVED		Tammy Niina  That the application for subdivision be Approved.
FOR THE MOTION		Tammy Niina <b>CARRIED</b>
10.	LDA21-0269 327940225-001	Tentative plan of subdivision to create separate titles for a semi-detached dwelling from Lot 20, Block 14, Plan 2306 HW, located north of 70 Avenue NW and west of 97 Street NW; <b>HAZELDEAN</b>
MOVED		Tammy Niina  That the application for subdivision be Approved.
FOR THE MOTION		Tammy Niina <b>CARRIED</b>
11.	LDA21-0273 398083127-001	Tentative plan of subdivision to create one (1) additional single detached residential lot from Lot 6, Block 20, Plan 8661 T, located south of 128 Avenue NW and west of 123 Street NW; <b>CALDER</b>
MOVED		Tammy Niina  That the application for subdivision be Approved.
FOR THE MOTION		Tammy Niina <b>CARRIED</b>
12.	LDA21-0276 398689818-001	Tentative plan of subdivision to create separate titles for a semi-detached dwelling from Lot D, Block O, Plan 5954 HW, located south of 89 Avenue NW and east of 89 Street NW; <b>BONNIE DOON</b>
MOVED		Tammy Niina  That the application for subdivision be Approved.
FOR THE MOTION		Tammy Niina <b>CARRIED</b>
13.	LDA21-0280 398954072-001	Tentative plan of subdivision to create one (1) additional single detached residential lot from Lot 1, Block 1, Plan 6054 HW, located north of 91 Avenue NW and east of 143 Street NW; <b>PARKVIEW</b>
MOVED		Tammy Niina  That the application for subdivision be Approved.
FOR THE MOTION		Tammy Niina <b>CARRIED</b>
14.	LDA21-0281 394967297-001	Tentative plan of subdivision to create separate titles for a semi-detached dwelling from Lot 16, Block 31, Plan 743 HW, located south of 75 Avenue NW and west of 109 Street NW; <b>MCKERNAN</b>
MOVED		Tammy Niina  That the application for subdivision be Approved.
FOR THE MOTION		Tammy Niina <b>CARRIED</b>

15.	LDA21-0282 398492275-001	Tentative plan of subdivision to create one (1) additional single detached residential lot from Lot 2, Block 27, Plan RN46, located north of 115 Avenue NW and west of 124 Street NW; <b>INGLEWOOD</b>	
MOVED		Tammy Niina  That the application for subdivision be Approved.	
FOR THE MOTION		Tammy Niina	<b>CARRIED</b>
5.	<b>ADJOURNMENT</b>  The meeting adjourned at 10:17 a.m.		





Subdivision Authority

7th Floor, Edmonton Tower  
10111 – 104 Avenue NW  
Edmonton, Alberta T5J 0J4

July 15, 2021

File No. LDA21-0145

WSP  
1200 - 10909 Jasper Avenue  
Edmonton, AB T5J 3L9

ATTENTION: Tanya MacNeil

RE: Tentative plan of subdivision to create one (1) multi-unit housing lot (MHL) from Lot 2, Block 2, Plan 182 2406, located east of Meridian Street NW and north of 167 Avenue NE; **MARQUIS**

---

**I The Subdivision by Plan is APPROVED on July 15, 2021, subject to the following conditions:**

1. that the owner enter into a Servicing Agreement with the City of Edmonton pursuant to Section 655 of the Municipal Government Act;
2. that the owner prepare the necessary plans and documentation to grant new or carry forward existing easements and restrictive covenants in favour of the City of Edmonton, EPCOR Distribution & Transmission Inc., EPCOR Water Services Inc., and EPCOR Drainage Services, as required by the aforementioned agencies or shown on the engineering drawings that are deemed to be part of the Servicing Agreement;
3. that the owner dedicate a portion of 5 Street NE as road right of way, as shown on the "Conditions of Approval" map, Enclosure I;
4. that the approved subdivision LDA18-0536 be registered prior to or concurrent with this application for the local roadway connection and necessary underground utilities; and
5. that the owner pay all outstanding property taxes prior to the endorsement of the plan of survey.

**II The Servicing Agreement required in Clause I (1) shall contain, among other things, the following conditions:**

1. that the owner pay all servicing costs, assessments, roadway modification costs (including but not limited to sidewalk, shared use path and/or transit infrastructure), construction costs and inspection costs required by this subdivision;
2. that the owner pay all costs specified in the Servicing Agreement prior to endorsement of the plan of survey;
3. that the owner pay the Drainage Assessments applicable to this subdivision;
4. that the owner pay the Arterial Roadway Assessments applicable to this subdivision;

5. that the owner submits an Erosion and Sediment Control (ESC) Plan specific for this development and for implementation during and after construction in accordance with the City of Edmonton ESC Guidelines and Field Manual;
6. that the owner submits detailed engineering drawings and technical studies in accordance with the City of Edmonton Design and Construction Standards and to the satisfaction of the City Departments and affected utility agencies;
7. that the owner is responsible for the operation and maintenance of the Temporary Storm Servicing System, at their own cost, until such time that the permanent servicing system is completed and operational, to the satisfaction of Subdivision and Development Coordination; and,
8. that the owner construct all fences wholly on privately-owned lands, to the satisfaction of Subdivision and Development Coordination, as shown on the "Conditions of Approval" map, Enclosure I.

Enclosure I is a map of the subdivision identifying major conditions of this approval.

Municipal Reserve (MR) for Lot 2, Block 2, Plan 182 2406 was addressed by Deferred Reserve Caveat (DRC) with LDA16-0607. The DRC will carry forward on the remainder of the title.

Please be advised that the approval is valid for one (1) year from the date on which the subdivision approval is given to the application. An extension beyond that time may be granted by the City of Edmonton.

Please be advised that an appeal may be lodged in accordance to Section 678 of the Municipal Government Act with the Subdivision and Development Appeal Board, 10019 - 103 Avenue NW, Edmonton Alberta, T5J 0G9, within 14 days from the date of the receipt of this decision. The date of receipt of the decision is deemed to be seven (7) days from the date the decision is mailed.




If you have further questions, please contact [subdivisions@edmonton.ca](mailto:subdivisions@edmonton.ca).

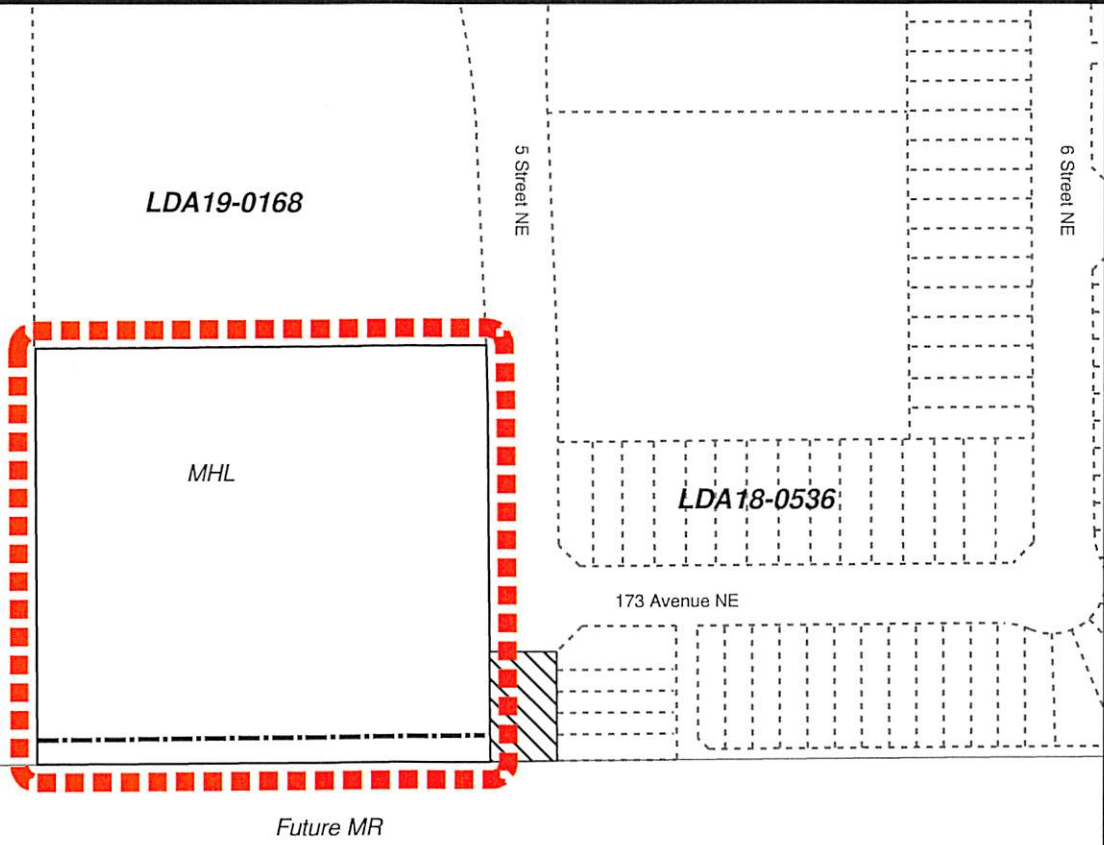
Regards,

  
for/ Blair McDowell  
Subdivision Authority

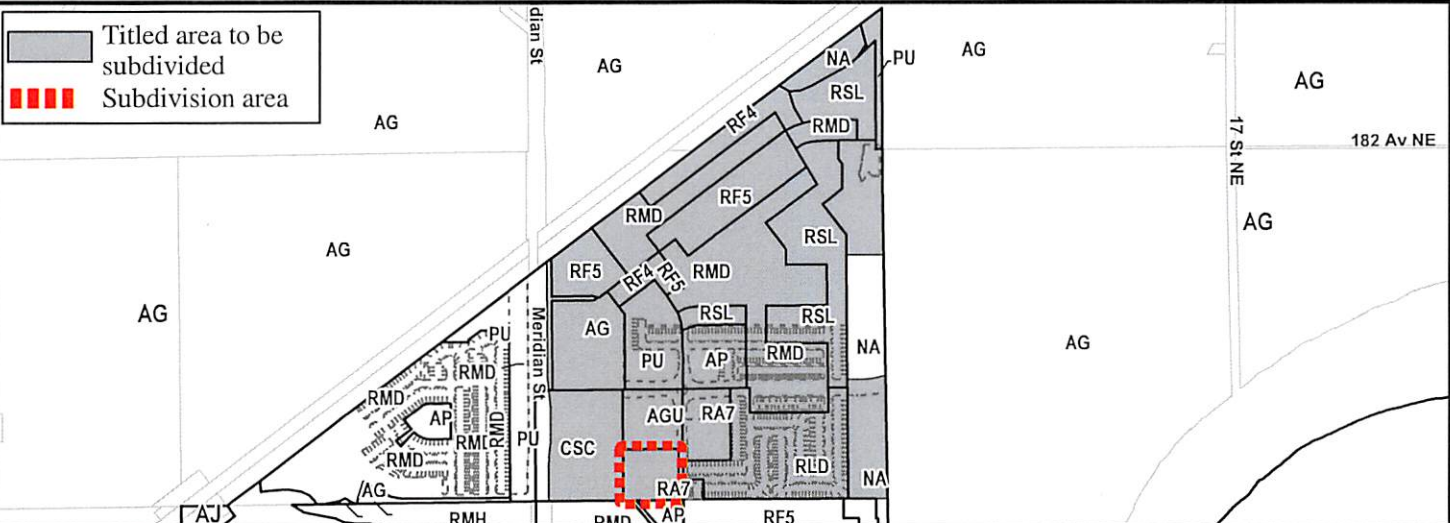
BM/sm/Posse #388362009-001

Enclosure(s)

-  Limit of proposed subdivision
-  1.2 m uniform fence
-  Dedicate as road right of way



**NOTE: All roads shown on this map are within the NE quadrant**







Subdivision Authority

7th Floor, Edmonton Tower  
10111 – 104 Avenue NW  
Edmonton, Alberta T5J 0J4

July 15, 2021

File No. LDA21-0192

Stantec Consulting Ltd.  
400 - 10220 103 Avenue NW  
Edmonton, AB T5J 0K4

ATTENTION: Mike Vivian

RE: Tentative plan of subdivision to create 11 single detached residential lots and 45 row housing lots, from Lot 3, Block 1, Plan O22 4568 and Lot 2, Block 1, Plan O22 4568, located north of Rosenthal Boulevard NW and east of 231 Street NW; **ROSENTHAL**

---

**I The Subdivision by Plan is APPROVED on July 15, 2021, subject to the following conditions:**

1. that the owner enter into a Servicing Agreement with the City of Edmonton pursuant to Section 655 of the Municipal Government Act;
2. that the owner prepare the necessary plans and documentation to grant new or carry forward existing easements and restrictive covenants in favour of the City of Edmonton, EPCOR Distribution & Transmission Inc., EPCOR Water Services Inc., and EPCOR Drainage Services, as required by the aforementioned agencies or shown on the engineering drawings that are deemed to be part of the Servicing Agreement;
3. that the subdivision boundary be amended to exclude the intersections along Rosenthal Drive, as shown on the "Conditions of Approval" map, Enclosure I;
4. that the lots identified be withheld from registration until the temporary roadway is no longer required as deemed by Subdivision and Development Coordination, as shown on the "Conditions of Approval" map, Enclosure I;
5. that the approved subdivisions LDA18-0022 be registered prior to or concurrent with this application for necessary underground utilities, roadway connections and the 231 Street NW Deferred Arterial Dedication Agreement;
6. that Charter Bylaw 19747 (LDA21-0122) and Charter Bylaw 19793 (LDA21-0188), applications to amend the Edmonton Zoning Bylaw, shall be approved prior to the endorsement of the plan of survey; and
7. that the owner pay all outstanding property taxes prior to the endorsement of the plan of survey.

**II The Servicing Agreement required in Clause I (1) shall contain, among other things, the following conditions:**

1. that the owner pay all servicing costs, assessments, roadway modification costs (including but not limited to sidewalk, shared use path and/or transit infrastructure), construction costs and inspection costs required by this subdivision;
2. that the owner pay all costs specified in the Servicing Agreement prior to endorsement of the plan of survey;
3. that the owner pay the Drainage Assessments applicable to this subdivision;
4. that the owner pay the Arterial Roadway Assessments applicable to this subdivision;
5. that the owner submits an Erosion and Sediment Control (ESC) Plan specific for this development and for implementation during and after construction in accordance with the City of Edmonton ESC Guidelines and Field Manual;
6. that the owner submits detailed engineering drawings and technical studies in accordance with the City of Edmonton Design and Construction Standards and to the satisfaction of the City Departments and affected utility agencies;
7. that the owner constructs a temporary 6 m gravel surface roadway connection to the satisfaction of Subdivision and Development Coordination, as shown on the "Conditions of Approval" map, Enclosure I. This roadway will be required prior to Construction Completion Certificate (CCC) for roads (or when required by Subdivision and Development Coordination);
8. that the owner construct all fences wholly on privately-owned lands, to the satisfaction of Subdivision and Development Coordination, as shown on the "Conditions of Approval" map, Enclosure I; and
9. that the owner is responsible for the landscape design and construction within the road right of way, to the satisfaction of City Departments and affected utility agencies.

Enclosure I is a map of the subdivision identifying major conditions of this approval.

Municipal Reserve (MR) for Lot 2, Block 1, Plan 022 4568 and Lot 3, Block 1, Plan 022 4568 was addressed by Deferred Reserve Caveat (DRC) with SO/02-0012. The DRC will carry forward on the remainder of the titles.

Please be advised that the approval is valid for one (1) year from the date on which the subdivision approval is given to the application. An extension beyond that time may be granted by the City of Edmonton.

Please be advised that an appeal may be lodged in accordance to Section 678 of the Municipal Government Act with the Subdivision and Development Appeal Board, 10019 - 103 Avenue NW, Edmonton Alberta, T5J 0G9, within 14 days from the date of the receipt of this decision. The date of receipt of the decision is deemed to be seven (7) days from the date the decision is mailed.

If you have further questions, please contact [subdivisions@edmonton.ca](mailto:subdivisions@edmonton.ca).

Regards,

*for*   
Blair McDowell  
Subdivision Authority

BM/sm/Posse #388583841-001

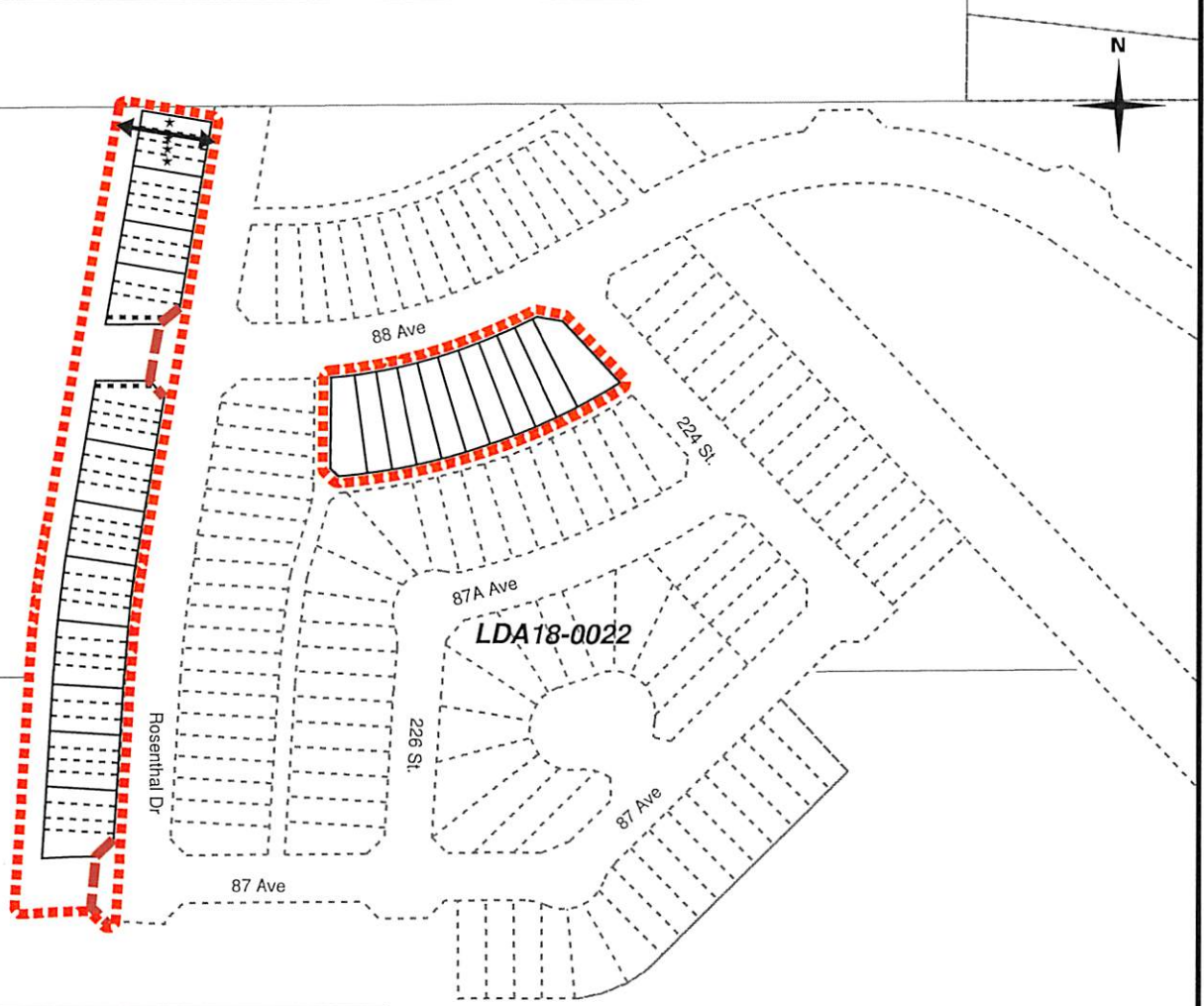
Enclosure(s)

SUBDIVISION CONDITIONS OF APPROVAL MAP

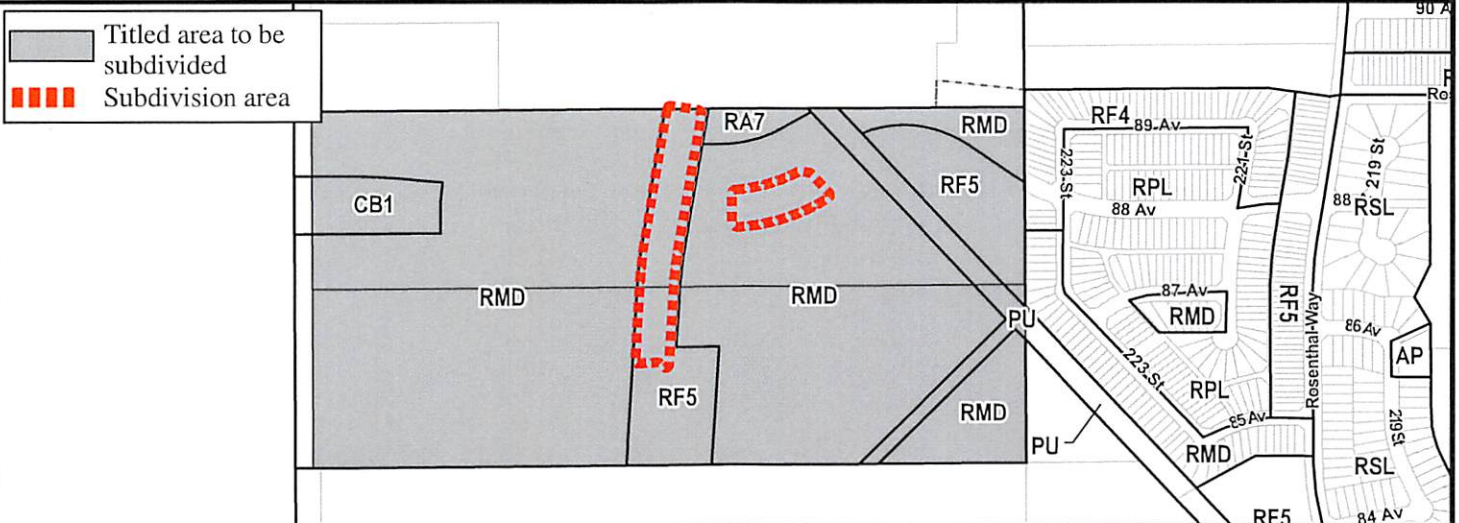
July 15, 2021

LDA21-0192

- Limit of proposed subdivision
- Amend subdivision boundary
- 1.8 m uniform screen fence as per Zoning Bylaw
- Temporary 6 m roadway
- Withhold lots from registration



**NOTE: All roads shown on this map are within the NW quadrant**







Subdivision Authority

7th Floor, Edmonton Tower  
10111 – 104 Avenue NW  
Edmonton, Alberta T5J 0J4

July 15, 2021

File No. LDA21-0153

Pals Geomatics Corp.  
10704 176 Street NW  
Edmonton, AB T5S 1G7

ATTENTION: Sam McDougall

RE: Tentative plan of subdivision to create one (1) rural residential lot from Lot 4, Block 4, Plan 752 1598, located east of 231 Street (Winterburn Road) NW and south of 120 Avenue NW; **KINGLET GARDENS**

---

**The Subdivision by Plan is REFUSED on July 15, 2021 for the following reasons:**

1. The proposed subdivision contravenes Edmonton's Municipal Development Plan (MDP), *The City Plan*.
  - a. Policy 2.3.2.7: "Prevent any further subdivision of Rural Residential or Agricultural lands that creates additional Rural Residential parcel(s) or would otherwise facilitate further country residential development."
  - b. Policy 5.3.1.4: "Prevent premature fragmentation and conversion of agricultural lands for residential and non-residential uses."
2. The proposed subdivision does not comply with the Edmonton Metropolitan Region Growth Plan's direction for development.
  - a. Objective 4.4: "Plan for and accommodate rural growth in appropriate locations with sustainable levels of local servicing."
  - b. Policy 4.4.4.d.i: "New country residential development in the Region shall only be considered if a member municipality's proposal meets all of the following criteria: the proposed country residential lots are: outside of the regional commuter shed boundary as identified in Schedule 7." The proposed subdivision is located inside the Commuter Shed, specifically within what's identified as the region's Metropolitan Area.
  - c. Section 3.2 *Policy Tiers*: "'Metropolitan Area' is defined as the area surrounding the metropolitan core, including portions of county lands, urban communities, major and local employment areas, and intervening undeveloped areas that are socio-economically tied and that share industry, housing and infrastructure. The metropolitan area encompasses the highest concentration of existing and future urban development in the Region, and reflects the general direction of future urban growth." Proliferation of country residential development is discouraged within the Metropolitan Area.



3. The subject site is zoned Rural Residential (RR) Zone and is subject to its development regulations, under Section 240 of the City of Edmonton Zoning Bylaw 12800.
  - a. Section 240.1 states the RR Zone's general purpose is, "to regulate rural residential uses that existed prior to February 9, 2021. Any subdivision of lands zoned Rural Residential is strictly prohibited." The RR Zone is not intended to facilitate new development.
  - b. Section 240.4(1) defines the minimum permitted Site Area as 1.0 hectare (ha). The subject property is currently 1.214 ha in size. The proposed subdivision results in lots with 0.560 ha and 0.655 ha Site Areas.
4. The proposed subdivision contradicts direction provided in the statutory plan for this area, the Kinglet Gardens Neighbourhood Structure Plan (NSP).
  - a. Section 3.4.6 *Residential* indicates the neighbourhood's minimum planned density is 25 units per hectare (ha), for the development of single detached residential uses. The proposed subdivision results in two (2) units comprising the 1.214 ha subject site.
  - b. This proposal contributes to land fragmentation which fails to advance the statutory plan's goals and objectives in the absence of comprehensive planning.
    - i. Section 3.3.10 *Goals and Objectives*: "The overall goals of the Kinglet Gardens NSP are to establish a neighbourhood that: provides efficient, contiguous and staged urban and infrastructure development."
    - ii. Section 3.4.10 *Infrastructure, Servicing and Staging*, Objective 40: "Ensure that the Kinglet Gardens NSP is serviced to a full urban standard, in an efficient, contiguous and staged manner."
    - iii. Section 3.4.10 *Infrastructure, Servicing and Staging*, Objective 40 - Rationale: "Development will proceed in a manner that is contiguous, logical and economical with respect to municipal servicing."
  - c. The plan amendment and rezoning stages of development should occur prior to this subdivision, along with their relevant level of technical studies.
    - i. Section 2.3 *Land Ownership* identifies the subject property as a Non-Participating Landowner.
      1. Section 2.3 *Land Ownership*: "All required technical studies including, but not limited to, environmental site assessments, risk assessments and updates to the transportation impact assessment, hydraulic network analysis and neighbourhood design report may be required prior to rezoning, for all non-participating landowners. An amendment to the Kinglet Gardens NSP and Big Lake ASP may also be required."
      2. Section 3.4.4 *Environment*, Objective 11: Implementation: "Through consultation with City administration, abandoned wells will be integrated into the neighbourhood to minimize any negative impact associated with potential future well-servicing operations." The

subdivision's proposed lot contains an abandoned oil well at its southwest corner. Detailed neighbourhood planning through a plan amendment or rezoning has not occurred to ensure appropriate long-term integration of the well into the overall neighborhood design.

3. Section 3.4.4 *Environment* - Technical Summary: "Environmental Site Assessments will be required for all non-participating lands at the rezoning stage." Environmental review ensures land is free of contamination and suitable for development.
- ii. Figure 6 *Land Use Concept* designates the site for Existing Residential uses.
    1. Section 3.4.6 *Residential*: "The plan area contains land designated as existing residential, which is currently developed with country residential parcels. Should landowners wish to redevelop these lands and subdivide, an amendment to the Kinglet Gardens NSP will be required."
    2. Section 3.4.6 *Residential*, Objective 21: "Existing Residential areas should be planned comprehensively if and when redevelopment occurs."
5. Required technical information was not provided with this application. Due to the absence of reports, infrastructure requirements are not fully understood.
    - a. There may be implications for Municipal servicing and access, since the subject site should meet City standards.
    - b. Offsite connections are required to utility infrastructure that has yet to be constructed.
    - c. Public fire protection is not provided in this location, as the nearest water source (hydrant) is approximately 2.9 km away. There is no approved plan to address fire flow and hydrant spacing requirements.
    - d. Environmental conditions of the subject site are unknown, therefore this land cannot be deemed suitable for development.
    - e. Potential impacts to adjacent properties and land uses have not been properly assessed. For example, cross lot drainage onto adjacent land is not permitted, yet it has not been appropriately planned for.

Enclosure I is a map of the proposed subdivision.

Please be advised that an appeal may be lodged in accordance to Section 678 of the Municipal Government Act with the Subdivision and Development Appeal Board, 10019 - 103 Avenue NW, Edmonton Alberta, T5J 0G9, within 14 days from the date of the receipt of this decision. The date of receipt of the decision is deemed to be seven (7) days from the date the decision is mailed.

If you have further questions, please contact [subdivisions@edmonton.ca](mailto:subdivisions@edmonton.ca).

Regards,

*for*   
Blair McDowell  
Subdivision Authority

BM/kr/Posse #386955119-001

Enclosure

GIUSEPPE DEVELOPMENTS INC.

**NOTES:**

- ALL DISTANCES ARE SHOWN IN METRES AND DECIMALS THEREOF.
- ALL DISTANCES ON CURVED BOUNDARIES ARE ARC LENGTHS.
- ALL INFORMATION SHOWN ON THIS PLAN IS BOTH TENTATIVE AND PRELIMINARY, AND SUBJECT TO CHANGE BY THE 'PLAN OF SURVEY'.
- THE BOUNDARY SHOWN, EVEN IF ANNOTATED, IS SUBJECT TO CHANGE BY THE 'PLAN OF SURVEY'.
- THE ZONING OF THIS SUBJECT AREA IS RR.
- PLAN TO BE SUBDIVIDED SHOWN OUTLINED THUS, ..... AND CONTAINS: 1.22 ha.




REV. NO.	DATE	ITEM	BY
2	FEB. 23/21	ABANDONED WELL	CN
1	FEB. 17/21	T-PLAN	CN

REVISIONS

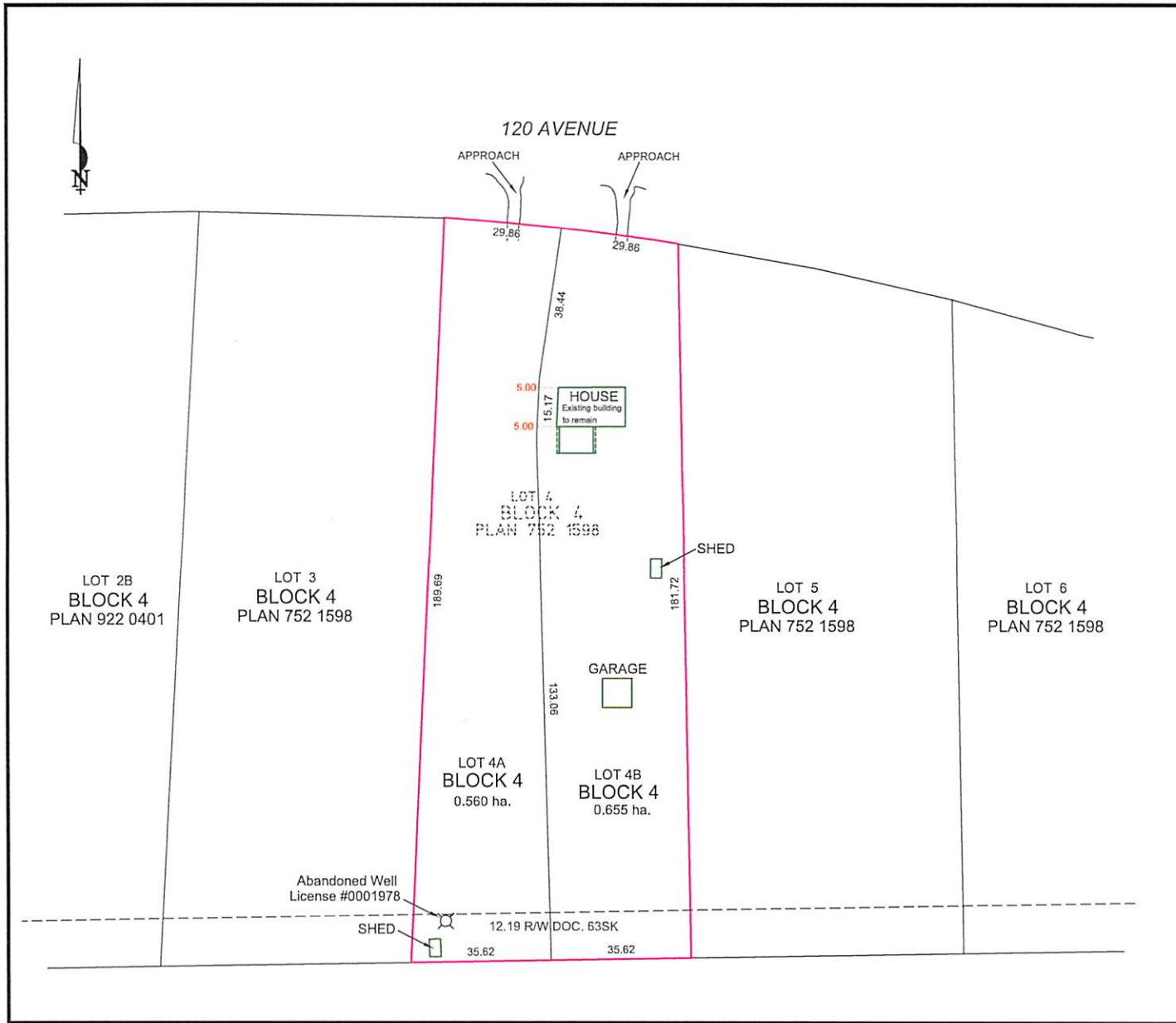
**KINGLET GARDENS**  
TENTATIVE PLAN SHOWING PROPOSED  
**SUBDIVISION**

OF  
LOT 4, BLOCK 4, PLAN 752 1598  
WITHIN THE  
S.W. 1/4 SEC. 13 - TWP. 53 - RGE. 26 - W. 4TH MER.  
**EDMONTON - ALBERTA**



**Pals Geomatics** Phone: (780) 455 - 3177 Fax: (780) 451 - 2047  
Email: edmonton@palsgeomatics.com  
10704-176 Street NW, Edmonton, Alberta T5S 1G7

FILE NO.	62100026T	DRAFTED BY:	CN	CHECKED BY:	SM
----------	-----------	-------------	----	-------------	----





Subdivision Authority

7th Floor, Edmonton Tower  
10111 – 104 Avenue NW  
Edmonton, Alberta T5J 0J4

July 15, 2021

File No. LDA21-0224

Hagen Surveys Ltd.  
8929 20 Street NW  
Edmonton, AB T6P 1K8

ATTENTION: Jordan Widmer

RE: Tentative plan of subdivision to create one (1) additional single detached residential lot from Lot 5, Block 23, Plan 3875 P, located north of 108 Avenue NW and west of 128 Street NW; **WESTMOUNT**

---

The Subdivision by Plan is **APPROVED** on July 15, 2021, subject to the following conditions:

1. that the owner pay all outstanding property taxes prior to the endorsement of the plan of survey.

Enclosure I is an attachment of the major advisements throughout the subdivision process. Enclosure II is a map of the subdivision and identifies major conditions and advisements of this approval.

Please be advised that the approval is valid for one (1) year from the date on which the subdivision approval is given to the application. An extension beyond that time may be granted by the City of Edmonton.

Please be advised that an appeal may be lodged in accordance to Section 678 of the Municipal Government Act with the Subdivision and Development Appeal Board, 10019 - 103 Avenue NW, Edmonton Alberta, T5J 0G9, within 14 days from the date of the receipt of this decision. The date of receipt of the decision is deemed to be seven (7) days from the date the decision is mailed.

The Subdivision Authority did not receive comments from adjacent landowners. The application complies with the regulations set out in the Edmonton Zoning Bylaw, the land is serviceable, and the proposal advances a more compact urban form. The Subdivision Authority is of the opinion, after considering factors set out in Section 7 of the Subdivision and Development Regulation, that the land is suitable for the purpose for which the subdivision is intended.

If you have further questions, please contact [subdivisions@edmonton.ca](mailto:subdivisions@edmonton.ca).

Regards,

*for*   
Blair McDowell  
Subdivision Authority

BM/ak/Posse #395044284-001

Enclosures

Please be advised of the following:

Next Steps for Subdivision Approval

- The next step in the subdivision process is to have a legal instrument prepared (ie. Plan of Survey) in order to register the approved subdivision. The legal instrument is then forwarded to the City for endorsement along with the endorsement fee (\$686.00 - 2021 Fees Schedule) and subsequently released to the applicant for registration at the Land Titles Office.

Transportation

- There are existing boulevard trees adjacent to the site on 128 Street NW that must be protected during construction. For information about tree protection please refer to the City of Edmonton's website (search "Trees and Construction").
- Access for future development must be to the adjacent alley in conformance with Mature Neighbourhood Overlay Section 814.3(17) of the Zoning Bylaw #12800.

Servicing

- The owner is required to make satisfactory arrangements for, and pay all costs associated with separate servicing to each lot, as well as the modification, relocation and/or removal of existing services. For further information, please contact: EPCOR Distribution & Transmission Inc. (780-412-4000), TELUS Communications (Edmonton) Inc. (Real Estate Division [Rights of Way] 780-508-2456), ATCO Gas (780-424-5222), and EPCOR Drainage Services (Water and Sewer Servicing 780-496-5444).
- The existing services (water and sanitary) enter the proposed subdivision approximately 9.7 m north of the south property line of the existing Lot 5 off of the lane. As per the EPCOR Drainage Services Bylaw and the EPCOR Water Services and Wastewater Treatment Bylaw, these services cannot cross the proposed property line.
- There is a deficiency in on-street hydrant spacing adjacent to the property. The applicant/owner is advised to review on-site fire protection requirements to ensure adequate coverage (contact EPCOR Water at 780-412-3955).
- If power service crosses the proposed property line the owner may be required to provide a blanket easement in favour of EPCOR Distribution & Transmission Inc. If required, said easement shall be registered prior to or concurrent with the final plan of survey (contact EPCOR Land Administration Group at 780-412-3252).

# TENTATIVE PLAN

SHOWING SUBDIVISION OF


## LOT 5, BLK.23, PLAN 3875 P.

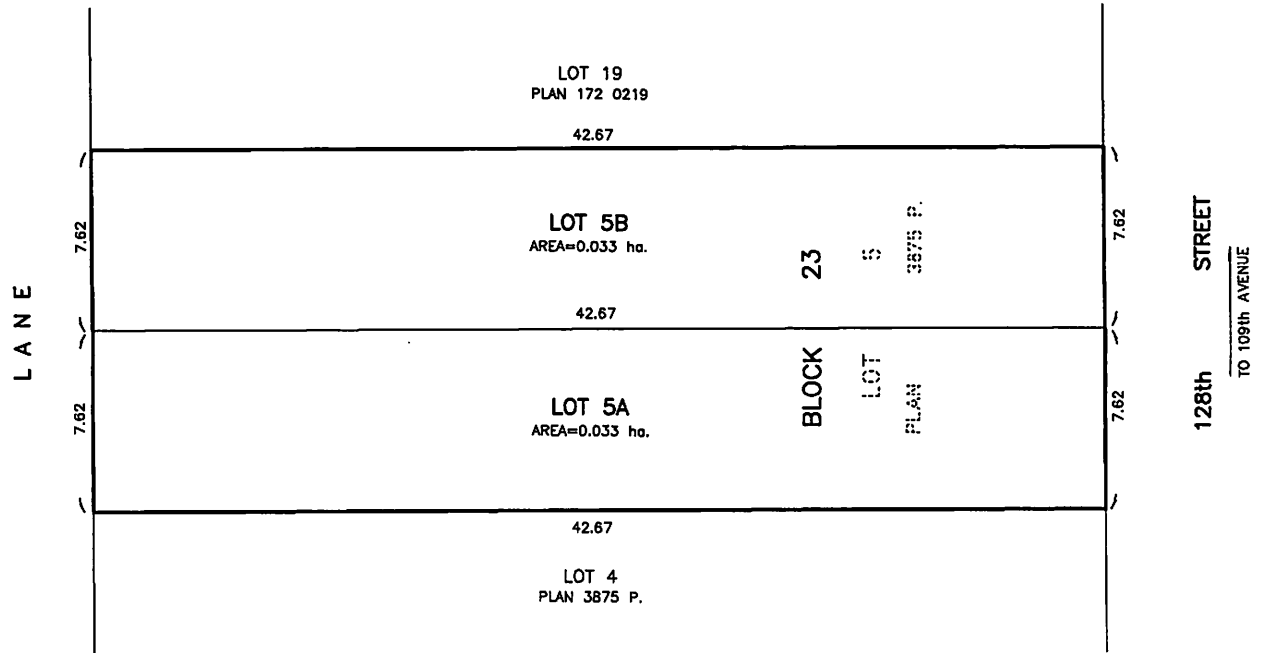
IN THE

### RIVER LOT 2, EDMONTON SETTLEMENT

### THEO. TWP.53 RGE.25 W. 4M.

### EDMONTON, ALBERTA

SCALE 1:200      2021      N.R. RONSKO, A.L.S.  




#### NOTES:

- DISTANCES ARE APPROXIMATE AND ARE IN METRES AND DECIMALS THEREOF.
- AREA DEALT WITH BOUNDED THUS.



## HAGEN SURVEYS

8929 - 20th Street N.W. | Edmonton AB, T6P 1K8 | T 780.464.5506 | F 780.464.4450 | hagensurveys.com  
 Your comprehensive surveying partner.

SURVEYOR'S STAMP



CALCULATED BY:	E.S.D.	DRAWN BY:	E.S.D.
DATE:	May 06, 2021	REVISED:	--
DRAWING	21S0314T	FILE NO.	21S0314





Subdivision Authority

7th Floor, Edmonton Tower  
10111 – 104 Avenue NW  
Edmonton, Alberta T5J 0J4

July 15, 2021

File No. LDA21-0242

Pals Geomatics Corp.  
10704 176 Street NW  
Edmonton, AB T5S 1G7

ATTENTION: Sam McDougall

RE: Tentative plan of subdivision to create separate titles for a semi-detached dwelling from Lot 12, Block B, Plan 1488 HW, located south of 94 Avenue NW and west of 89 Street NW; **STRATHEARN**

---

**The Subdivision by Plan is APPROVED on July 15, 2021, subject to the following conditions:**

1. that the owner make satisfactory arrangements with EPCOR Water Services Inc. and EPCOR Drainage Services for the provision of separate services (water and sanitary) to the proposed lots: and
2. that the owner pay all outstanding property taxes prior to the endorsement of the plan of survey.

Enclosure I is an attachment of the major advisements throughout the subdivision process. Enclosure II is a map of the subdivision and identifies major conditions and advisements of this approval.

Please be advised that the approval is valid for one (1) year from the date on which the subdivision approval is given to the application. An extension beyond that time may be granted by the City of Edmonton.

Please be advised that an appeal may be lodged in accordance to Section 678 of the Municipal Government Act with the Subdivision and Development Appeal Board, 10019 - 103 Avenue NW, Edmonton Alberta, T5J 0G9, within 14 days from the date of the receipt of this decision. The date of receipt of the decision is deemed to be seven (7) days from the date the decision is mailed.

The Subdivision Authority did not receive comments from adjacent landowners. The application complies with the regulations set out in the Edmonton Zoning Bylaw, the land is serviceable, and the proposal advances a more compact urban form. The Subdivision Authority is of the opinion, after considering factors set out in Section 7 of the Subdivision and Development Regulation, that the land is suitable for the purpose for which the subdivision is intended.



If you have further questions, please contact [subdivisions@edmonton.ca](mailto:subdivisions@edmonton.ca).

Regards,

*for/ Blair McDowell*  
Blair McDowell  
Subdivision Authority

BM/ak/Posse #395696483-001

Enclosure

Please be advised of the following:

Next Steps for Subdivision Approval

- The next step in the subdivision process is to have a legal instrument prepared (ie. Plan of Survey) in order to register the approved subdivision. The legal instrument is then forwarded to the City for endorsement along with the endorsement fee (\$686.00 - 2021 Fees Schedule) and subsequently released to the applicant for registration at the Land Titles Office.

Transportation

- There are existing boulevard trees adjacent to the site on 89 Street NW that must be protected during construction. For information about tree protection please refer to the City of Edmonton's website (search "Trees and Construction").
- Access for future development must be to the adjacent alley in conformance with Mature Neighbourhood Overlay Section 814.3(17) of the Zoning Bylaw #12800.

Building / Site

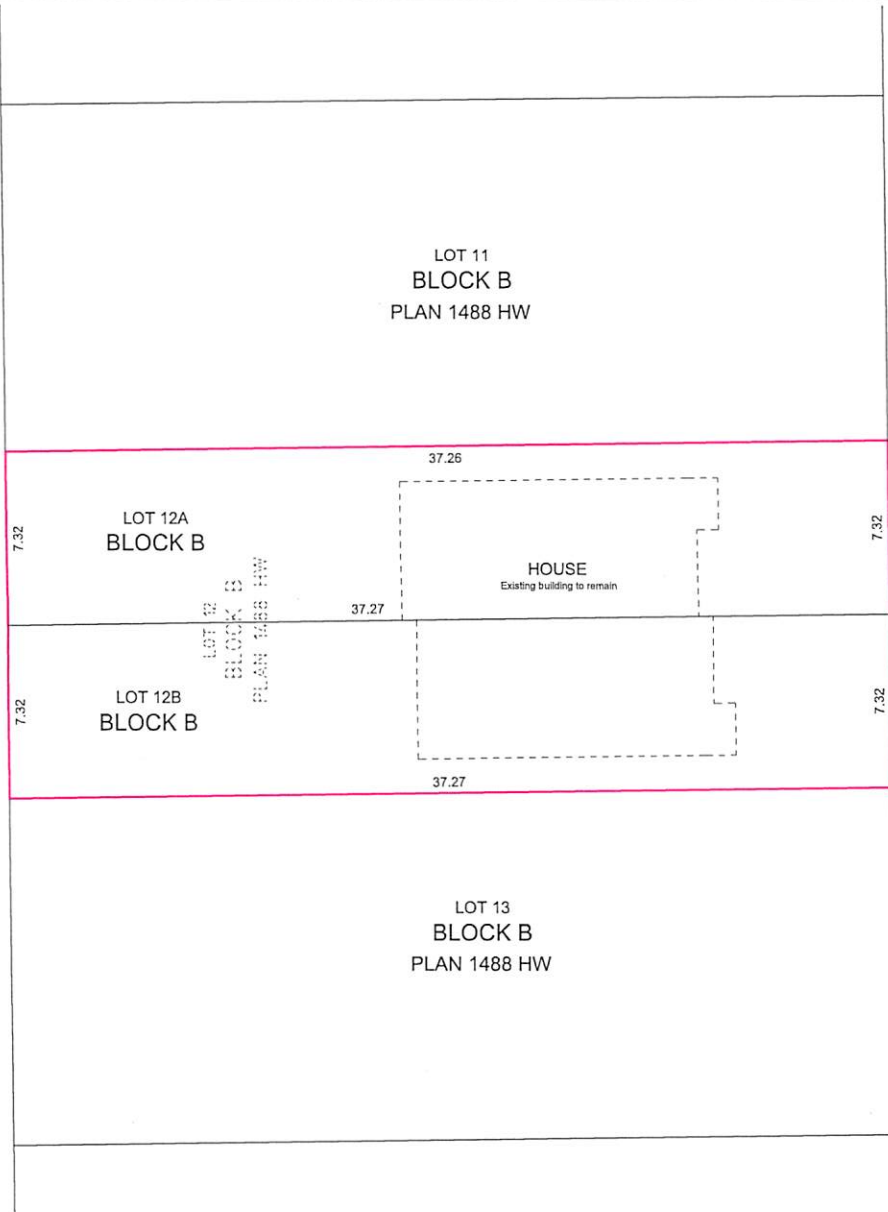
- The owner shall ensure that any change in property boundaries does not cause any structures on site to become non-compliant with the Safety Codes Act and the Alberta Building Code. Permits may be required for such changes. Please contact 311 for more information.

Servicing

- The owner is required to make satisfactory arrangements for, and pay all costs associated with separate servicing to each lot, as well as the modification, relocation and/or removal of existing services. For further information, please contact: EPCOR Distribution & Transmission Inc. (780-412-4000), TELUS Communications (Edmonton) Inc. (Real Estate Division [Rights of Way] 780-508-2456), ATCO Gas (780-424-5222), and EPCOR Drainage Services (Water and Sewer Servicing 780-496-5444).
- The existing services (water and sanitary) enter the proposed subdivision approximately 6.72 m south of the north property line of Lot 12A off of the lane. As per the EPCOR Drainage Services Bylaw and the EPCOR Water Services and Wastewater Treatment Bylaw, these services cannot cross the proposed property line.
- There is an existing power pole that may interfere with access to the proposed Lot 12A/B. Subdivision Planning highly recommends that the applicant/owner initiate the relocation of the power pole with EPCOR Distribution & Transmission as soon as possible as this pole will inhibit alley access to the site and will result in a delay with the issuance of the Development Permit. Contact Ron Hewitt (780-412-3128) of EPCOR Distribution & Transmission for more information.
- If power service crosses the proposed property line the owner may be required to provide a blanket easement in favour of EPCOR Distribution & Transmission Inc. If required, said easement shall be registered prior to or concurrent with the final plan of survey (contact EPCOR Land Administration Group at 780-412-3252).



LANE



89 STREET NW

JD CAMPBELL HOLDINGS LTD.

**NOTES:**

- ALL DISTANCES ARE SHOWN IN METRES AND DECIMALS THEREOF.
- ALL DISTANCES ON CURVED BOUNDARIES ARE ARC LENGTHS.
- ALL INFORMATION SHOWN ON THIS PLAN IS BOTH TENTATIVE AND PRELIMINARY, AND SUBJECT TO CHANGE BY THE 'PLAN OF SURVEY'.
- THE BOUNDARY SHOWN, EVEN IF ANNOTATED, IS SUBJECT TO CHANGE BY THE 'PLAN OF SURVEY'.
- THE ZONING OF THIS SUBJECT AREA IS R\*1.
- PLAN TO BE SUBDIVIDED SHOWN OUTLINED THUS. . . . . AND CONTAINS: 0.055 ha.



REV. NO.	DATE	ITEM	CN	BY
1	MAY 11/21	ORIGINAL PLAN COMPLETED	CN	
REVISIONS				

**STRATHEARN**

TENTATIVE PLAN SHOWING PROPOSED

**SUBDIVISION**

OF

LOT 12, BLOCK B, PLAN 1488 HW

WITHIN THE  
RIVER LOT 20

(TWP. 52 - RGE. 24 - W. 4TH MER.)

**EDMONTON - ALBERTA**

2021

SCALE: 1:200

**Pals Geomatics** Phone: (780) 455-3177 Fax: (780) 451-2047  
 Email: edmonton@palsgeomatics.com  
 10704-176 Street NW, Edmonton, Alberta T5S 1G7

FILE NO.	6200058T	DRAFTED BY:	CN	CHECKED BY:	DS
----------	----------	-------------	----	-------------	----



Subdivision Authority

7th Floor, Edmonton Tower  
10111 – 104 Avenue NW  
Edmonton, Alberta T5J 0J4

July 15, 2021

File No. LDA21-0250

Pals Geomatics Corp.  
10704 176 Street NW  
Edmonton, AB T5S 1G7

ATTENTION: Evan Thompson

RE: Tentative plan of subdivision to create two (2) bare land condominium units from Lot 1, Block 8, Plan 172 0764, located north of 137 Avenue NW and west of 164 Street NW; **MISTATIM INDUSTRIAL**

---

The Subdivision by Bare Land Condominium is APPROVED July 15, 2021, subject to the following conditions:

1. that the owner prepare the necessary plans and documentation to grant new or carry forward existing easements and restrictive covenants in favour of the City of Edmonton, EPCOR Distribution & Transmission Inc., EPCOR Water Services Inc., and EPCOR Drainage Services, as required by the aforementioned agencies;
2. that the owner register an easement for cross lot access as shown on the "Conditions of Approval" map, Enclosure II. The City shall be a party to the easement; and
3. that the owner pay all outstanding property taxes prior to the endorsement of the plan of survey.

Enclosure I is an attachment of the major advisements throughout the subdivision process. Enclosure II is a map of the subdivision and identifies major conditions and advisements of this approval.

Please be advised that the approval is valid for one (1) year from the date on which the subdivision approval is given to the application. An extension beyond that time may be granted by the City of Edmonton.

Please be advised that an appeal may be lodged in accordance to Section 678 of the Municipal Government Act with the Subdivision and Development Appeal Board, 10019 - 103 Avenue NW, Edmonton Alberta, T5J 0G9, within 14 days from the date of the receipt of this decision. The date of receipt of the decision is deemed to be seven (7) days from the date the decision is mailed.

If you have further questions, please contact [subdivisions@edmonton.ca](mailto:subdivisions@edmonton.ca).

Regards,

*for*   
Blair McDowell  
Subdivision Authority

BM/tv/Posse #387568062-001  
Enclosure(s)

Please be advised of the following:

Next Steps for Subdivision Approval

- The next step in the subdivision process is to have a legal instrument prepared (ie. Plan of Survey) in order to register the approved subdivision. The legal instrument is then forwarded to the City for endorsement along with the endorsement fee (\$2,286 - 2021 Fees Schedule) and subsequently released to the applicant for registration at the Land Titles Office.

Transportation

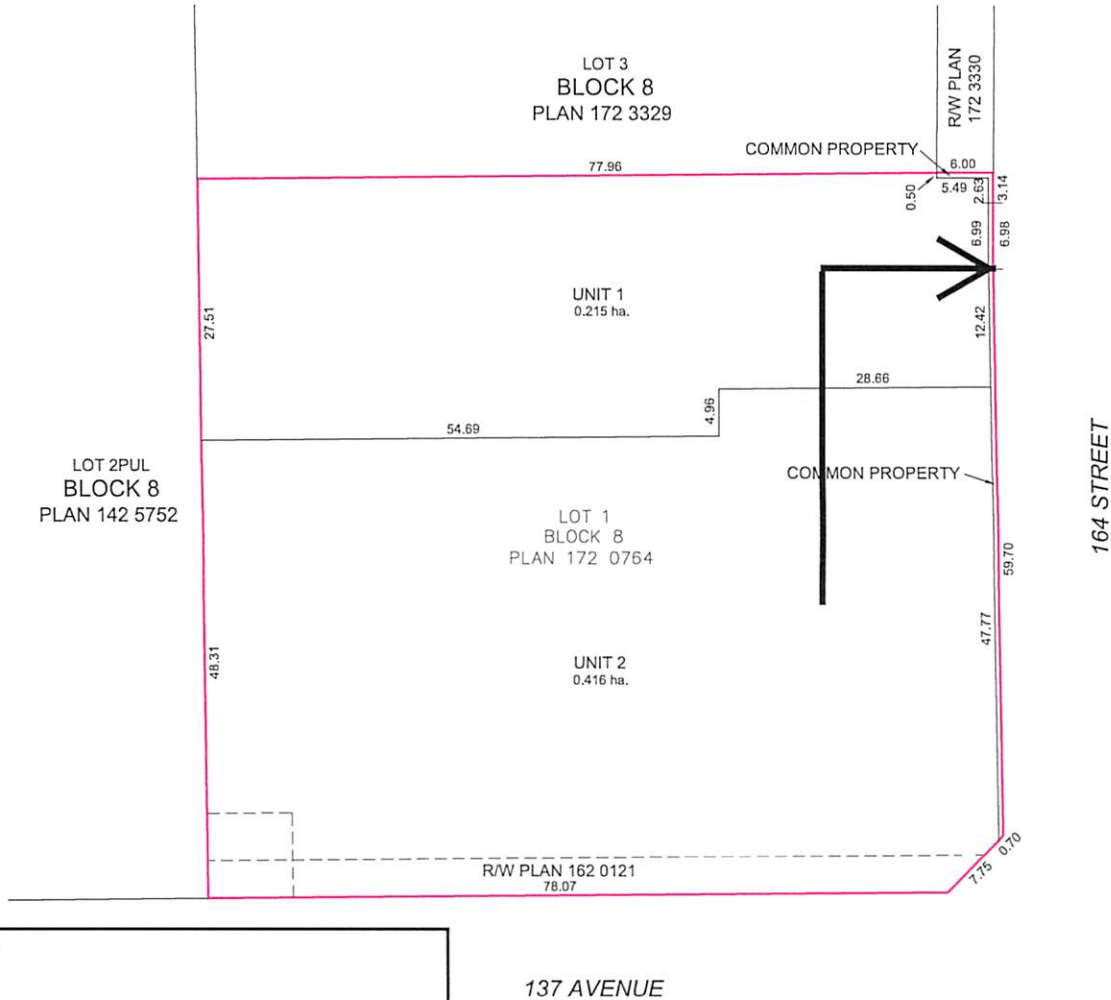
- Site access has been approved to 164 Street NW. Specific details of access have been reviewed through a Development Permit for the site (POSSE #237269749-002)

Building / Site

- The owner shall ensure that any change in property boundaries does not cause any structures on site to become non-compliant with the Safety Codes Act and the Alberta Building Code. Permits may be required for such changes. Please contact 311 for more information.

Servicing

- Water, sanitary, and storm services must enter the development within the Common Property portion of the site.
- The existing water service enters the proposed subdivision approximately 18.4 m south of the north property line of existing Lot 1 off 164 Street NW. The existing sanitary service enters the proposed subdivision approximately 10.6 m north of the south property line of existing Lot 1 off 164 Street NW. The existing storm service enters the proposed subdivision through an easement approximately 3.0 m west of the east property line of existing Lot 1. As per the EPCOR Drainage Services Bylaw and the EPCOR Water Services and Wastewater Treatment Bylaw, these services cannot cross the proposed property line.
- The depth of the site means that on-street fire protection will be unable to provide coverage over the complete site area. The applicant is advised to contact Fire Rescue Services for additional on-site fire protection requirements.



**Legend**



Register cross lot access easement

137 AVENUE

164 STREET

**KAR HOLDINGS LTD.**

**NOTES:**

- ALL DISTANCES ARE SHOWN IN METRES AND DECIMALS THEREOF.
- ALL DISTANCES ON CURVED BOUNDARIES ARE ARC LENGTHS.
- ALL INFORMATION SHOWN ON THIS PLAN IS BOTH TENTATIVE AND PRELIMINARY, AND SUBJECT TO CHANGE BY THE 'PLAN OF SURVEY'.
- THE BOUNDARY SHOWN, EVEN IF ANNOTATED, IS SUBJECT TO CHANGE BY THE 'PLAN OF SURVEY'.
- THE ZONING OF THIS SUBJECT AREA IS IB.
- PLAN TO BE SUBDIVIDED SHOWN OUTLINED THUS, ..... AND CONTAINS: 0.635 ha.



REV. NO.	DATE	ITEM	BY
3	JUNE 22/21	ADD 0.50m STRIP OF COMMON PROPERTY	JF
2	JUNE 17/21	ADD 0.50m STRIP OF COMMON PROPERTY	JF
1	MAY 17/21	BARE LAND CONDO INSTEAD OF A SUBDIVISION	JF
0	AUG.7/20	ORIGINAL PLAN COMPLETED	JF

**REVISIONS**

**MISTATIM INDUSTRIAL**  
TENTATIVE PLAN SHOWING PROPOSED  
**BARE LAND CONDOMINIUM**  
OF

LOT 1, BLOCK 8, PLAN 172 0764

WITHIN THE

S.W. 1/4 SEC. 27 - TWP. 53 - RGE. 25 - W. 4TH MER.

**EDMONTON - ALBERTA**



**Pals Geomatics** Phone: (780) 455-3177 Fax: (780) 451-2047  
Email: edmonton@palsgeomatics.com  
16704-176 Street NW, Edmonton, Alberta T5S 1G7

FILE NO. 12000179T DRAFTED BY: JF CHECKED BY: JM





Subdivision Authority

7th Floor, Edmonton Tower  
10111 – 104 Avenue NW  
Edmonton, Alberta T5J 0J4

July 15, 2021

File No. LDA21-0261

Satt Engineering Ltd.  
207 - 3132 Parsons Road NW  
Edmonton, AB T6N 1L6

ATTENTION: Floyd Stochinski

RE: Tentative plan of subdivision to create separate titles for a semi-detached dwelling from Lot 6, Block 8A, Plan 1131 HW, located south of 104 Avenue NW and west of 146 Street NW; **GROVENOR**

---

**The Subdivision by Plan is APPROVED on July 15, 2021, subject to the following conditions:**

1. that the owner pay all outstanding property taxes prior to the endorsement of the plan of survey.

Enclosure I is an attachment of the major advisements throughout the subdivision process. Enclosure II is a map of the subdivision and identifies major conditions and advisements of this approval.

Please be advised that the approval is valid for one (1) year from the date on which the subdivision approval is given to the application. An extension beyond that time may be granted by the City of Edmonton.

Please be advised that an appeal may be lodged in accordance to Section 678 of the Municipal Government Act with the Subdivision and Development Appeal Board, 10019 - 103 Avenue NW, Edmonton Alberta, T5J 0G9, within 14 days from the date of the receipt of this decision. The date of receipt of the decision is deemed to be seven (7) days from the date the decision is mailed.

The Subdivision Authority did not receive comments from adjacent landowners. The application complies with the regulations set out in the Edmonton Zoning Bylaw, the land is serviceable, and the proposal advances a more compact urban form. The Subdivision Authority is of the opinion, after considering factors set out in Section 7 of the Subdivision and Development Regulation, that the land is suitable for the purpose for which the subdivision is intended.

If you have further questions, please contact [subdivisions@edmonton.ca](mailto:subdivisions@edmonton.ca).

Regards,

*for*   
Blair McDowell  
Subdivision Authority

BM/ak/Posse #384479730-001

Enclosure

Please be advised of the following:

Next Steps for Subdivision Approval

- The next step in the subdivision process is to have a legal instrument prepared (ie. Plan of Survey) in order to register the approved subdivision. The legal instrument is then forwarded to the City for endorsement along with the endorsement fee (\$686.00 - 2021 Fees Schedule) and subsequently released to the applicant for registration at the Land Titles Office.

Transportation

- There are existing boulevard trees adjacent to the site on 146 Street NW that must be protected during construction. For information about tree protection please refer to the City of Edmonton's website (search "Trees and Construction").
- Access for future development must be to the adjacent alley in conformance with Mature Neighbourhood Overlay Section 814.3(17) of the Zoning Bylaw #12800.

Building / Site

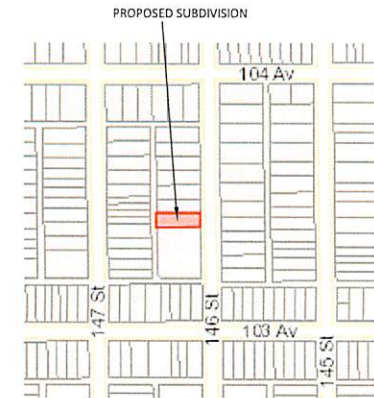
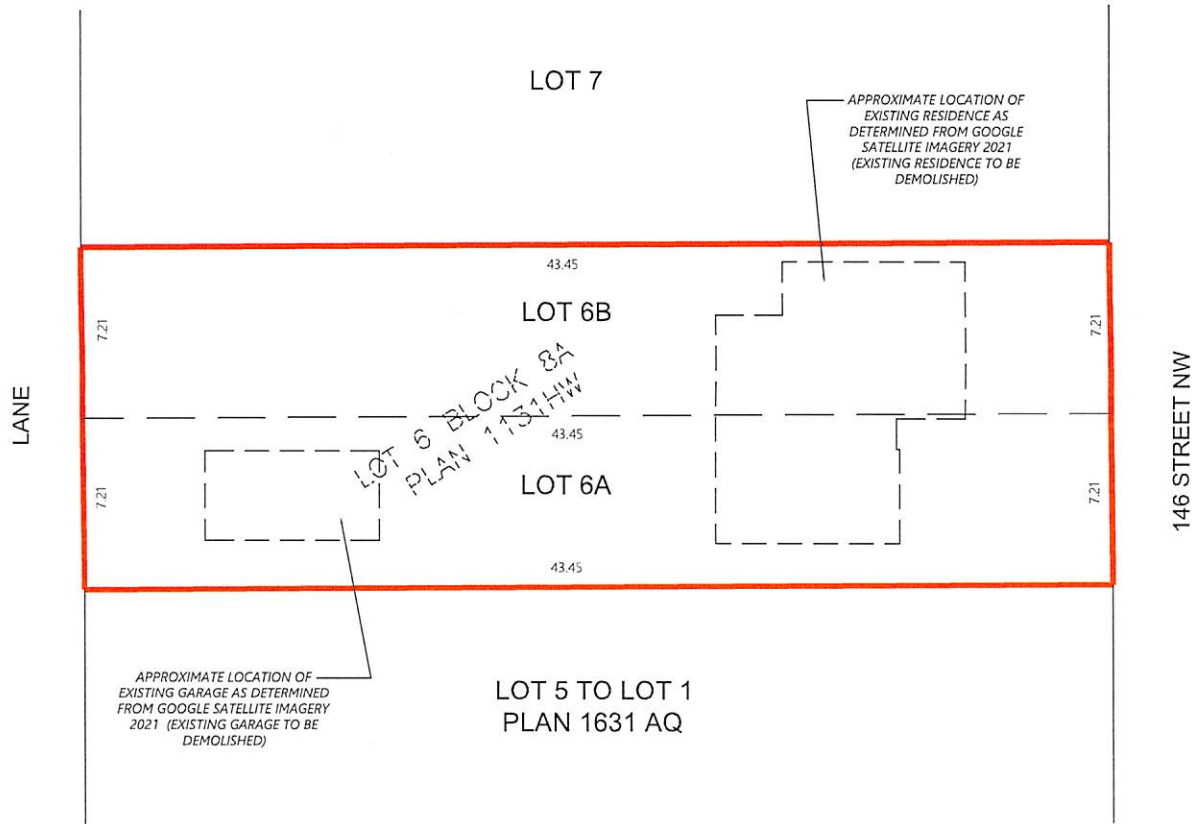
- The owner shall ensure that any change in property boundaries does not cause any structures on site to become non-compliant with the Safety Codes Act and the Alberta Building Code. Permits may be required for such changes. Please contact 311 for more information.

Servicing

- The owner is required to make satisfactory arrangements for, and pay all costs associated with separate servicing to each lot, as well as the modification, relocation and/or removal of existing services. For further information, please contact: EPCOR Distribution & Transmission Inc. (780-412-4000), TELUS Communications (Edmonton) Inc. (Real Estate Division [Rights of Way] 780-508-2456), ATCO Gas (780-424-5222), and EPCOR Drainage Services (Water and Sewer Servicing 780-496-5444).
- The existing services (water and sanitary) enter the proposed subdivision approximately 7.1 m south of the north property line of Lot 6 off of the lane. As per the EPCOR Drainage Services Bylaw and the EPCOR Water Services and Wastewater Treatment Bylaw, these services cannot cross the proposed property line.
- There is a deficiency in on-street hydrant spacing adjacent to the property. The applicant/owner is advised to review on-site fire protection requirements to ensure adequate coverage (contact EPCOR Water at 780-412-3955).
- If power service crosses the proposed property line the owner may be required to provide a blanket easement in favour of EPCOR Distribution & Transmission Inc. If required, said easement shall be registered prior to or concurrent with the final plan of survey (contact EPCOR Land Administration Group at 780-412-3252).



**TENTATIVE PLAN**  
 SHOWING PROPOSED SUBDIVISION OF  
 LOT 6 BLOCK 8A, PLAN 1131HW  
 WITHIN  
 (S.W. 1/4 SEC. 2 - TWP. 53 - RGE. 25 - W. 4th MER.)  
 GROVENOR  
 EDMONTON, ALBERTA  
 SCALE: 1:300



**Note:**

1. DISTANCES ARE IN METRES AND DECIMALS THEREOF
2. PROPOSED SUBDIVISION OUTLINED THUS AND CONTAINS 0.0627 ha

**Satt Associates Inc.**  
*Always Striving For Excellence.*  
 #206 - 3132 Parsons Road NW, Edmonton, AB, T6N 1L6  
 (587) 315 6887

Job #: SA20-783	Drawn by: AA	Checked by: AA
-----------------	--------------	----------------



Subdivision Authority

7th Floor, Edmonton Tower  
10111 – 104 Avenue NW  
Edmonton, Alberta T5J 0J4

July 15, 2021

File No. LDA21-0262

Ivo Nedev Surveying Ltd.  
18811 96 Avenue NW  
Edmonton, AB T5T5L2

ATTENTION: Nauman Waheed

RE: Tentative plan of subdivision to create one (1) additional residential lot from Lots 1&2, Block 6, Plan RN60, located north of 113 Avenue NW and west of 128 Street SW; **INGLEWOOD**

---

**The Subdivision by Plan is APPROVED on July 15, 2021, subject to the following conditions:**

1. that the owner pay all outstanding property taxes prior to the endorsement of the plan of survey; and
2. that, due to the central location of the water and sanitary services, the owner's surveyor will be required to provide a drawing of the existing service(s) based on a utility locate of the water and sanitary services at the property line. Subsequent to that measurement, the property line shall either be deflected or the water, sanitary and storm services shall be relocated.

Enclosure I is an attachment of the major advisements throughout the subdivision process. Enclosure II is a map of the subdivision and identifies major conditions and advisements of this approval.

Please be advised that the approval is valid for one (1) year from the date on which the subdivision approval is given to the application. An extension beyond that time may be granted by the City of Edmonton.

Please be advised that an appeal may be lodged in accordance to Section 678 of the Municipal Government Act with the Subdivision and Development Appeal Board, 10019 - 103 Avenue NW, Edmonton Alberta, T5J 0G9, within 14 days from the date of the receipt of this decision. The date of receipt of the decision is deemed to be seven (7) days from the date the decision is mailed.

The Subdivision Authority did not receive comments from adjacent landowners. The application complies with the regulations set out in the Edmonton Zoning Bylaw, the land is serviceable, and the proposal advances a more compact urban form. The Subdivision Authority is of the opinion, after considering factors set out in Section 7 of the Subdivision and Development Regulation, that the land is suitable for the purpose for which the subdivision is intended.

If you have further questions, please contact [subdivisions@edmonton.ca](mailto:subdivisions@edmonton.ca).

Regards,

*for/ Jay mi*  
Blair McDowell  
Subdivision Authority

BM/cb/Posse #385565287-001

Enclosure(s)

Please be advised of the following:

Next Steps for Subdivision Approval

- The next step in the subdivision process is to have a legal instrument prepared (ie. Plan of Survey) in order to register the approved subdivision. The legal instrument is then forwarded to the City for endorsement along with the endorsement fee (\$686.00 - 2021 Fees Schedule) and subsequently released to the applicant for registration at the Land Titles Office.

Transportation

- There are existing boulevard trees adjacent to the site on 113 Avenue NW and 128 Street NW that must be protected during construction. For information about tree protection please refer to the City of Edmonton's website (search "Trees and Construction").
- Access for future development must be to the adjacent alley in conformance with Mature Neighbourhood Overlay Section 814.3(17) of the Zoning Bylaw #12800.
- There is an existing access to 128 Street NW. Upon redevelopment of proposed Lot 2, the existing residential access to 128 Street NW must be removed. The owner/applicant will be required to obtain a Permit to remove the access, available from Development Services. Apply online at [www.edmonton.ca/permits](http://www.edmonton.ca/permits).

Building / Site

- The owner shall ensure that any change in property boundaries does not cause any structures on site to become non-compliant with the Safety Codes Act and the Alberta Building Code. Permits may be required for such changes. Please contact 311 for more information.

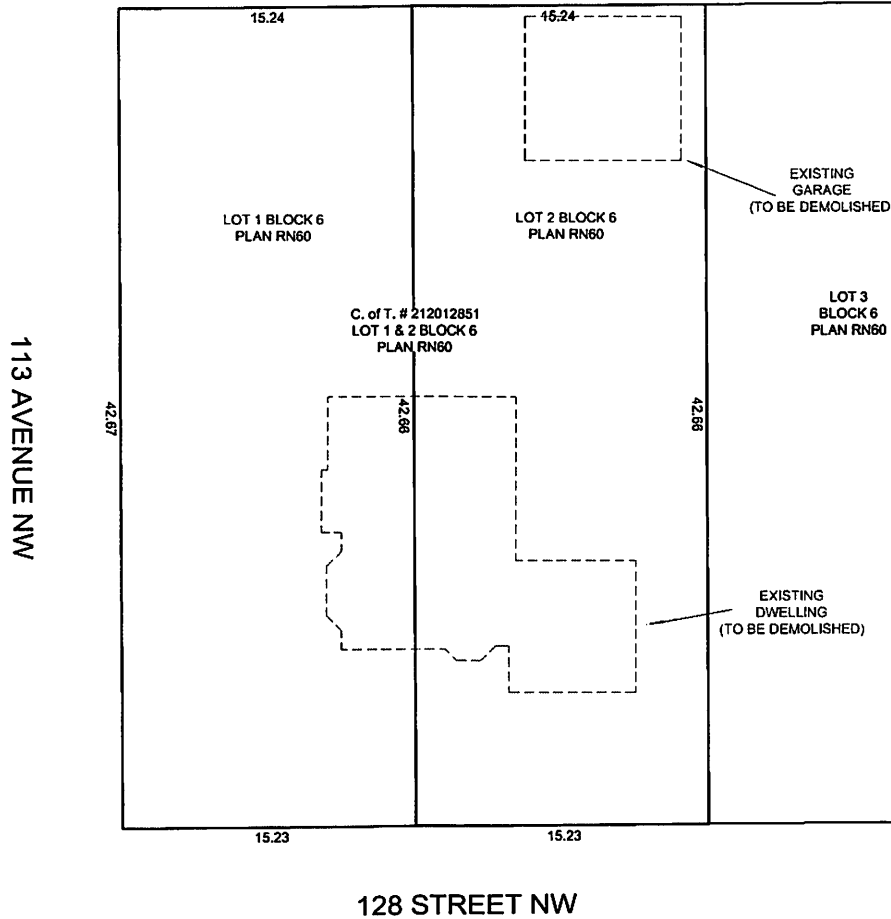
Servicing

- The owner is required to make satisfactory arrangements for, and pay all costs associated with separate servicing to each lot, as well as the modification, relocation and/or removal of existing services. For further information, please contact: EPCOR Distribution & Transmission Inc. (780-412-4000), TELUS Communications (Edmonton) Inc. (Real Estate Division [Rights of Way] 780-508-2456), ATCO Gas (780-424-5222), and EPCOR Drainage Services (Water and Sewer Servicing 780-496-5444).
- The existing services (water and sanitary) enter the proposed subdivision approximately 15.2 m north of the south property line of Lot 1 off of the lane. As per the EPCOR Drainage Services Bylaw and the EPCOR Water Services and Wastewater Treatment Bylaw, these services cannot cross the proposed property line.
- There is a deficiency in hydrant spacing (distance between municipal fire hydrants) adjacent to the property. According to City of Edmonton Design and Construction Standards Volume 4 (Water), the maximum allowable spacing between fire hydrants is 90m for the zoning. The hydrant spacing along 128 Street NW is adequate; however, the hydrant spacing along 113 Avenue NW is approximately 99m (actual spacing) which does not meet the municipal hydrant spacing requirement. The applicant/owner is advised to review on-site fire protection requirements to ensure adequate coverage (contact EPCOR Water at 780-412-3955).
- After applying Edmonton Fire Rescue Services' (EFRS') Guideline for Accepting Spacing Deficiencies between Existing Hydrants for sites that require on-street fire flows 180L/s, it was determined that the existing hydrant spacing gap is acceptable. Therefore, upgrades to the existing municipal fire protection infrastructure are not required for this subdivision application.

- The results from the abovementioned assessment applies to the current RF3 zoning. Any changes to the zoning, changes to this development permit application or re-development of the site will require a re-assessment by EPCOR Water Services Inc. (EWSI) and may trigger construction of the required upgrades outlined in note 9 of “LDA21-0262 EPCOR Water Response”.
- There is an existing power pole and guy wire that will interfere with access to the proposed Lot 1. Subdivision Planning highly recommends that the applicant/owner initiate the relocation of the power pole/guy wire with EPCOR Distribution & Transmission as soon as possible as this pole will inhibit alley access to the site and will result in a delay with the issuance of the Development Permit. Contact Ron Hewitt (780-412-3128) of EPCOR Distribution & Transmission for more information.
- If power service crosses the proposed property line the owner may be required to provide a blanket easement in favour of EPCOR Distribution & Transmission Inc. If required, said easement shall be registered prior to or concurrent with the final plan of survey (contact EPCOR Land Administration Group at 780-412-3252).
- Please contact CES at CES@epcor.com for preliminary planning for servicing the proposed subdivided lot. Any work required to carry out such requests shall be at the expense of the customer. Costs will be provided when a detailed plan is available.



LANE



RF3 UNDERLYING ZONING  
MATURE NEIGHBORHOOD OVERLAY APPLIES

NOTE:

1. This plan is subject to the approval of the local approving authority.
2. All dimensions are in meters and decimals thereof.
3. All areas and dimensions are subject to confirmation by a legal survey.
4. Locations of existing structures shown are approximate.

REVISION HISTORY

1. Issued for Approval	May 18, 2021
------------------------	--------------

LEGAL DESCRIPTION: Lot 1 & 2 Block 6 Plan RN60  
MUNICIPAL ADDRESS: 12806 - 113 Avenue NW (Inglewood)  
BUILDER/OWNER: Capital Building

TENTATIVE PLAN SHOWING PROPOSED  
**SEPARATION OF TITLE 212 012 851**

REVISION: 1    DATE: 05/18/21    SCALE: 1:300    PROJECT #: 2021001



18811 - 96 Avenue NW Edmonton, AB. T5T 5L2  
www.ivosurveys.ca  
Ph: (780) 666-2511  
Fax: (780) 666-2359

© 2021



Subdivision Authority

7th Floor, Edmonton Tower  
10111 – 104 Avenue NW  
Edmonton, Alberta T5J 0J4

July 15, 2021

File No. LDA21-0269

Pals Geomatics Corp.  
10704 176 Street NW  
Edmonton, AB T5S 1G7

ATTENTION: Sam McDougall

RE: Tentative plan of subdivision to create separate titles for a semi-detached dwelling from Lot 20, Block 14, Plan 2306 HW, located north of 70 Avenue NW and west of 97 Street NW; **HAZELDEAN**

---

**The Subdivision by Plan is APPROVED on July 15, 2021, subject to the following conditions:**

1. that the owner pay all outstanding property taxes prior to the endorsement of the plan of survey;
2. that the owner make satisfactory arrangements with EPCOR Water Services Inc. and EPCOR Drainage Services for the provision of separate services (water and sanitary) to the proposed eastern lot; and
3. that the owner enter into a Servicing Agreement with the City of Edmonton for the payment of the applicable Permanent Area Contributions, pursuant to Section 655 of the Municipal Government Act (contact [development.coordination@edmonton.ca](mailto:development.coordination@edmonton.ca)).

Enclosure I is an attachment of the major advisements throughout the subdivision process. Enclosure II is a map of the subdivision and identifies major conditions and advisements of this approval.

Please be advised that the approval is valid for one (1) year from the date on which the subdivision approval is given to the application. An extension beyond that time may be granted by the City of Edmonton.

Please be advised that an appeal may be lodged in accordance to Section 678 of the Municipal Government Act with the Subdivision and Development Appeal Board, 10019 - 103 Avenue NW, Edmonton Alberta, T5J 0G9, within 14 days from the date of the receipt of this decision. The date of receipt of the decision is deemed to be seven (7) days from the date the decision is mailed.

The Subdivision Authority did not receive comments from adjacent landowners. The application complies with the regulations set out in the Edmonton Zoning Bylaw, the land is serviceable, and the proposal advances a more compact urban form. The Subdivision Authority is of the opinion, after considering factors set out in Section 7 of the Subdivision and Development Regulation, that the land is suitable for the purpose for which the subdivision is intended.



If you have further questions, please contact [subdivisions@edmonton.ca](mailto:subdivisions@edmonton.ca).

Regards,

  
for Blair McDowell  
Subdivision Authority

BM/cb/Posse #327940225-001

Enclosure(s)



Please be advised of the following:

Next Steps for Subdivision Approval

- The next step in the subdivision process is to have a legal instrument prepared (ie. Plan of Survey) in order to register the approved subdivision. The legal instrument is then forwarded to the City for endorsement along with the endorsement fee (\$686.00 - 2021 Fees Schedule) and subsequently released to the applicant for registration at the Land Titles Office.

Transportation

- Access for future development must be to the adjacent alley in conformance with Mature Neighbourhood Overlay Section 814.3(17) of the Zoning Bylaw #12800.

Building / Site

- The owner shall ensure that any change in property boundaries does not cause any structures on site to become non-compliant with the Safety Codes Act and the Alberta Building Code. Permits may be required for such changes. Please contact 311 for more information.

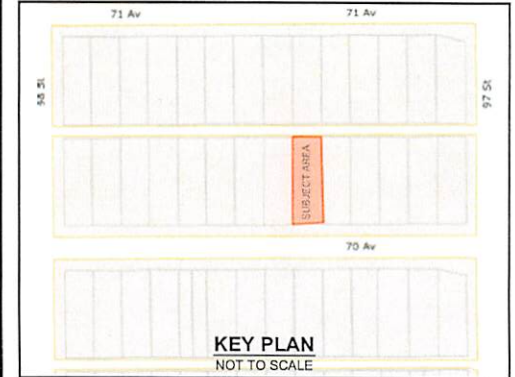
Servicing

- The owner is required to make satisfactory arrangements for, and pay all costs associated with separate servicing to each lot, as well as the modification, relocation and/or removal of existing services. For further information, please contact: EPCOR Distribution & Transmission Inc. (780-412-4000), TELUS Communications (Edmonton) Inc. (Real Estate Division [Rights of Way] 780-508-2456), ATCO Gas (780-424-5222), and EPCOR Drainage Services (Water and Sewer Servicing 780-496-5444).
- The existing services (water and sanitary) enter the proposed subdivision approximately 1.3 m east of the west property line of Lot 20 off of the lane. As per the EPCOR Drainage Services Bylaw and the EPCOR Water Services and Wastewater Treatment Bylaw, these services cannot cross the proposed property line.
- There is a deficiency in on-street hydrant spacing adjacent to the property. City of Edmonton Standards requires hydrant spacing of 90m for the current zoning. There are no hydrants on adjacent 70 Avenue. This does not meet the spacing requirement. The applicant/owner is advised to review on-site fire protection requirements to ensure adequate coverage.
- There is an existing power pole that will interfere with access to the proposed Lot 20B. Subdivision Planning highly recommends that the applicant/owner initiate the relocation of the power pole/guy wire with EPCOR Distribution & Transmission as soon as possible as this pole will inhibit alley access to the site and will result in a delay with the issuance of the Development Permit. Contact Ron Hewitt (780-412-3128) of EPCOR Distribution & Transmission for more information.
- If power service crosses the proposed property line the owner may be required to provide a blanket easement in favour of EPCOR Distribution & Transmission Inc. If required, said easement shall be registered prior to or concurrent with the final plan of survey (contact EPCOR Land Administration Group at 780-412-3252).

LACASA BUILDERS

NOTES:

- ALL DISTANCES ARE SHOWN IN METRES AND DECIMALS THEREOF.
- ALL DISTANCES ON CURVED BOUNDARIES ARE ARC LENGTHS.
- ALL INFORMATION SHOWN ON THIS PLAN IS BOTH TENTATIVE AND PRELIMINARY, AND SUBJECT TO CHANGE BY THE 'PLAN OF SURVEY'.
- THE BOUNDARY SHOWN, EVEN IF ANNOTATED, IS SUBJECT TO CHANGE BY THE 'PLAN OF SURVEY'.
- THE ZONING OF THIS SUBJECT AREA IS R-F3.
- PLAN TO BE SUBDIVIDED SHOWN OUTLINED THUS. . . . . AND CONTAINS: 0.052 ha.



REV. NO.	DATE	ITEM	BY
2	AUG. 22/19	REMOVED HOUSE AND GARAGE	CN
1	AUG. 12/19	T-PLAN	CN

REVISIONS

**HAZELDEAN**

TENTATIVE PLAN SHOWING PROPOSED


**SUBDIVISION**

OF

LOT 20, BLOCK 14, PLAN 2306HW

N.W. 1/4 SEC. 21 - TWP. 52 - RGE. 24 - W. 4th MER.

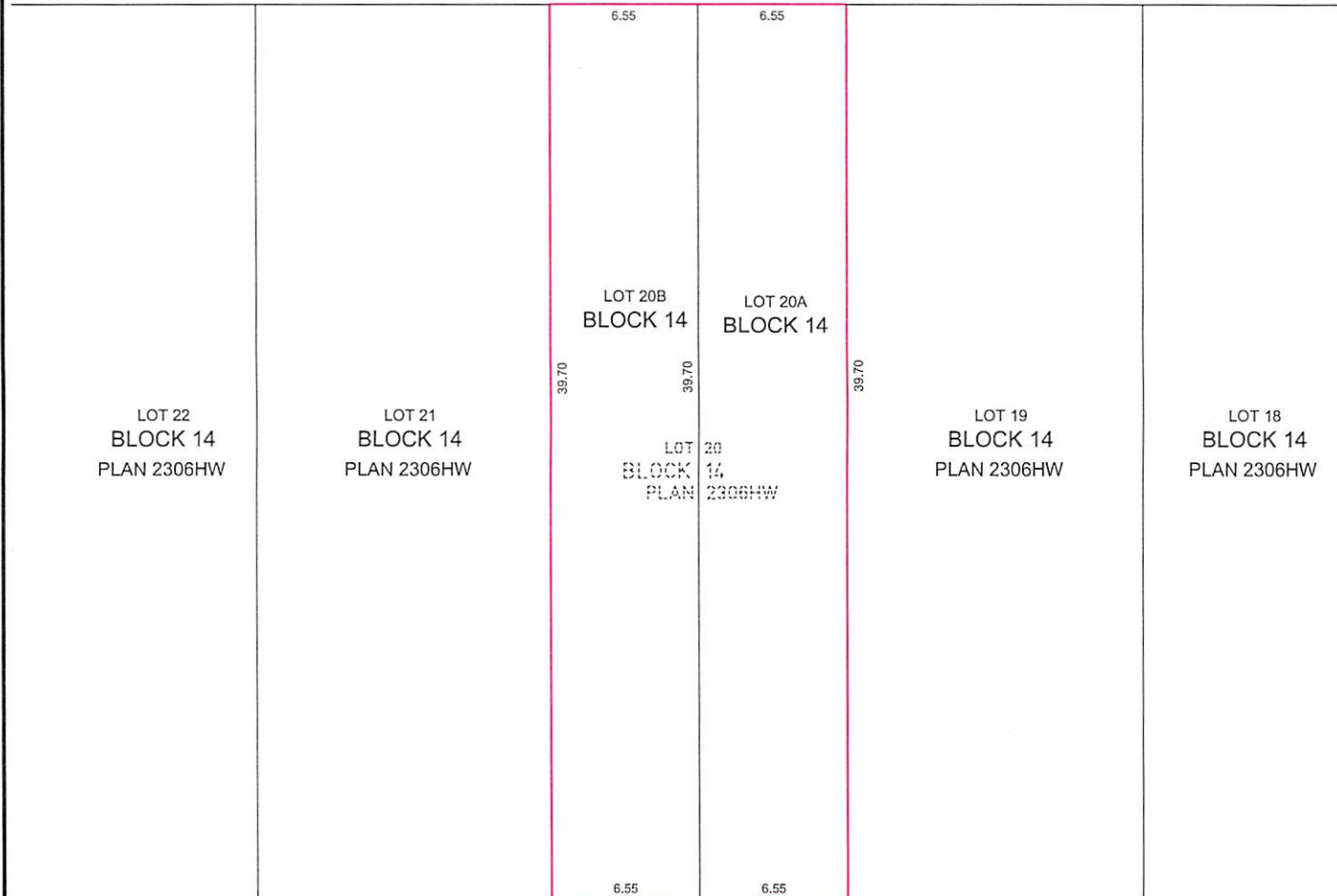
**EDMONTON - ALBERTA**



**Pals Geomatics** Phone: (780) 455 - 3177 Fax: (780) 451 - 2047  
 Email: edmonton@palsgeomatics.com  
 10704-176 Street NW, Edmonton, Alberta T5S 1G7

FILE NO.	61900111T	DRAFTED BY:	CN	CHECKED BY:	DS
----------	-----------	-------------	----	-------------	----

LANE



70 AVENUE NW



Subdivision Authority

7th Floor, Edmonton Tower  
10111 – 104 Avenue NW  
Edmonton, Alberta T5J 0J4

July 15, 2021

File No. LDA21-0273

Pals Geomatics Corp.  
10704 176 Street NW  
Edmonton, AB T5S 1G7

ATTENTION: Sam McDougall

RE: Tentative plan of subdivision to create one (1) additional single detached residential lot from Lot 6, Block 20, Plan 8661 T, located south of 128 Avenue NW and west of 123 Street NW; **CALDER**

---

**The Subdivision by Plan is APPROVED on July 15, 2021, subject to the following conditions:**

1. that the owner pay all outstanding property taxes prior to the endorsement of the plan of survey; and
2. that the final plan of survey shall conform to the attached revised tentative plan.

Enclosure I is an attachment of the major advisements throughout the subdivision process. Enclosure II is a map of the subdivision and identifies major conditions and advisements of this approval.

Please be advised that the approval is valid for one (1) year from the date on which the subdivision approval is given to the application. An extension beyond that time may be granted by the City of Edmonton.

Please be advised that an appeal may be lodged in accordance to Section 678 of the Municipal Government Act with the Subdivision and Development Appeal Board, 10019 - 103 Avenue NW, Edmonton Alberta, T5J 0G9, within 14 days from the date of the receipt of this decision. The date of receipt of the decision is deemed to be seven (7) days from the date the decision is mailed.

The Subdivision Authority did not receive comments from adjacent landowners. The application complies with the regulations set out in the Edmonton Zoning Bylaw, the land is serviceable, and the proposal advances a more compact urban form. The Subdivision Authority is of the opinion, after considering factors set out in Section 7 of the Subdivision and Development Regulation, that the land is suitable for the purpose for which the subdivision is intended.

If you have further questions, please contact [subdivisions@edmonton.ca](mailto:subdivisions@edmonton.ca).

Regards,

*for/ Jay*  
Blair McDowell  
Subdivision Authority

BM/cb/Posse #398083127-001

Enclosure(s)

Please be advised of the following:

Next Steps for Subdivision Approval

- The next step in the subdivision process is to have a legal instrument prepared (ie. Plan of Survey) in order to register the approved subdivision. The legal instrument is then forwarded to the City for endorsement along with the endorsement fee (\$686.00 - 2021 Fees Schedule) and subsequently released to the applicant for registration at the Land Titles Office.

Transportation

- There is an existing boulevard tree adjacent to the site on 123 Street NW that must be protected during construction. For information about tree protection please refer to the City of Edmonton's website (search "Trees and Construction").
- Access for future development must be to the adjacent alley in conformance with Mature Neighbourhood Overlay Section 814.3(17) of the Zoning Bylaw #12800.
- The Calder neighbourhood is on the Neighbourhood Renewal Program. This specific site is scheduled for renewal in 2022-2023. Subdivision Planning recommends that the owner/applicant email [BuildingGreatNeighbourhoods@edmonton.ca](mailto:BuildingGreatNeighbourhoods@edmonton.ca) to coordinate any work on road right-of-way.

Building / Site

- The owner shall ensure that any change in property boundaries does not cause any structures on site to become non-compliant with the Safety Codes Act and the Alberta Building Code. Permits may be required for such changes. Please contact 311 for more information.

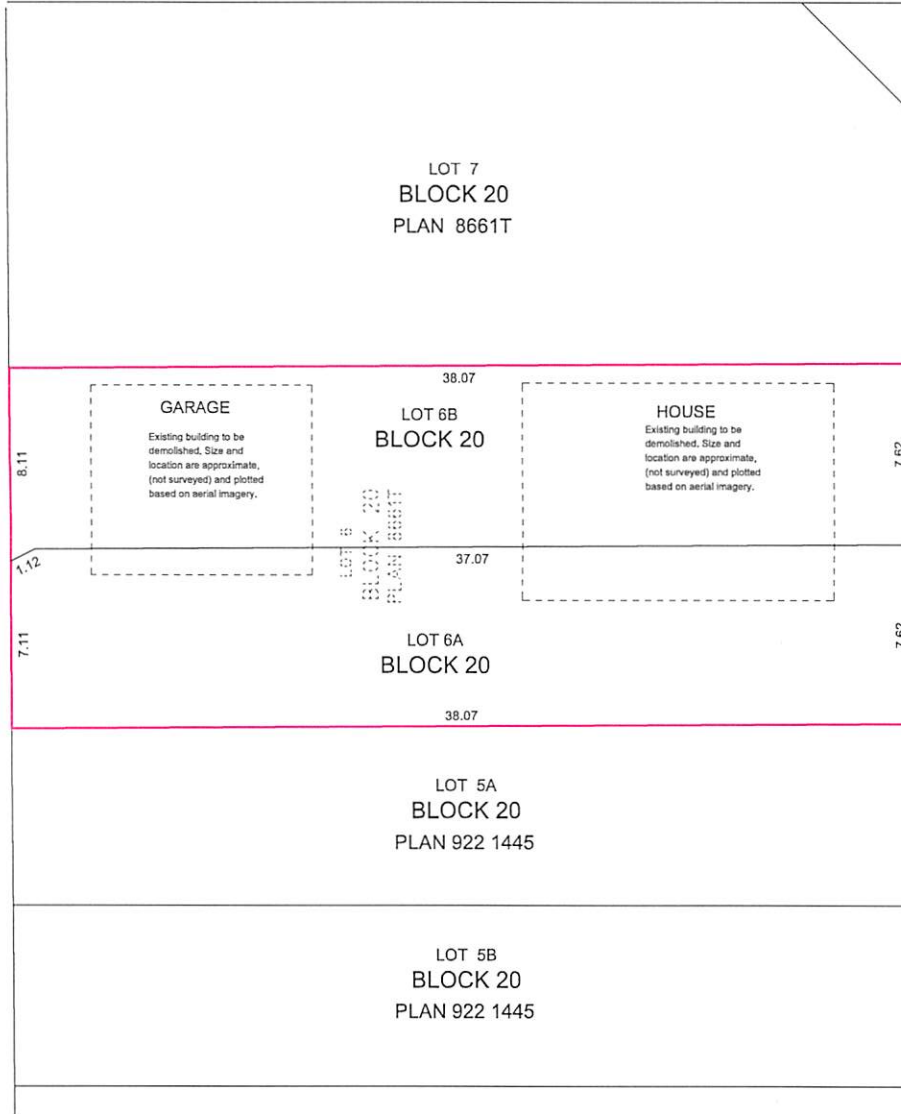
Servicing

- The owner is required to make satisfactory arrangements for, and pay all costs associated with separate servicing to each lot, as well as the modification, relocation and/or removal of existing services. For further information, please contact: EPCOR Distribution & Transmission Inc. (780-412-4000), TELUS Communications (Edmonton) Inc. (Real Estate Division [Rights of Way] 780-508-2456), ATCO Gas (780-424-5222), and EPCOR Drainage Services (Water and Sewer Servicing 780-496-5444).
- The existing water service enters the proposed subdivision approximately 7.62 m south of the north property line of Lot 6 off of the lane. The existing sanitary service enters the proposed subdivision approximately 2.4 m south of the north property line of Lot 6 off of the lane. As per the EPCOR Drainage Services Bylaw and the EPCOR Water Services and Wastewater Treatment Bylaw, these services cannot cross the proposed property line.
- There is a deficiency in on-street hydrant spacing adjacent to the property. City of Edmonton Standards require hydrant spacing of 150m for the current zoning. There are no hydrants on the adjacent 123 Street, This does not meet the spacing requirement. The applicant/owner is advised to review on-site fire protection requirements to ensure adequate coverage.
- If power service crosses the proposed property line the owner may be required to provide a blanket easement in favour of EPCOR Distribution & Transmission Inc. If required, said easement shall be registered prior to or concurrent with the final plan of survey (contact EPCOR Land Administration Group at 780-412-3252).



128 AVENUE NW

LANE

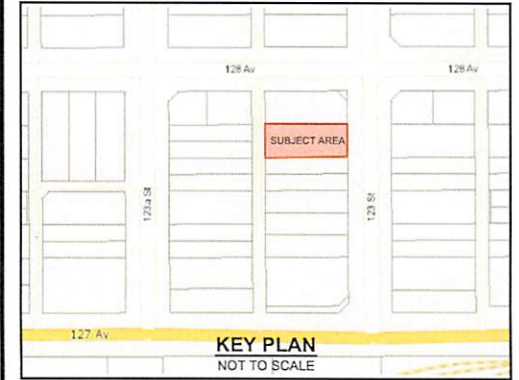


123 STREET NW

**BAY HORIZON BUILT LTD.**

**NOTES:**

- ALL DISTANCES ARE SHOWN IN METRES AND DECIMALS THEREOF.
- ALL DISTANCES ON CURVED BOUNDARIES ARE ARC LENGTHS.
- ALL INFORMATION SHOWN ON THIS PLAN IS BOTH TENTATIVE AND PRELIMINARY, AND SUBJECT TO CHANGE BY THE 'PLAN OF SURVEY'.
- THE BOUNDARY SHOWN, EVEN IF ANNOTATED, IS SUBJECT TO CHANGE BY THE 'PLAN OF SURVEY'.
- THE ZONING OF THIS SUBJECT AREA IS Rf2.
- PLAN TO BE SUBDIVIDED SHOWN OUTLINED THUS: ..... AND CONTAINS: 0.058 ha.



REV. NO.	DATE	ITEM	BY
3	JULY 02/21	LOT DEFLECTION	CN
2	JUNE 30/21	LEGAL DISCRPTIONS	CN
1	MAY 31/21	ORIGINAL PLAN COMPLETED	CN

REVISIONS

**CALDER**

TENTATIVE PLAN SHOWING PROPOSED

**SUBDIVISION**

OF

LOT 6, BLOCK 20, PLAN 8661T

WITHIN THE

S.W. 1/4 SEC. 19 - TWP. 53 - RGE. 24 - W. 4TH MER.

**EDMPNTON - ALBERTA**



**Pals Geomatics** Phone: (780) 455 - 3177 Fax: (780) 451 - 2047  
 Email: edmonton@palsgeomatics.com  
 10704-176 Street NW, Edmonton, Alberta T5S 1G7

FILE NO.	62100124T	DRAFTED BY:	CN	CHECKED BY:	DS
----------	-----------	-------------	----	-------------	----





Subdivision Authority

7th Floor, Edmonton Tower  
10111 – 104 Avenue NW  
Edmonton, Alberta T5J 0J4

July 15, 2021

File No. LDA21-0276

Hagen Surveys (1982) Ltd.  
8929 20 Street NW  
Edmonton, AB T6P 1K8

ATTENTION: Jordan Widmer

RE: Tentative plan of subdivision to create separate titles for a semi-detached dwelling from Lot D, Block O, Plan 5954 HW, located south of 89 Avenue NW and east of 89 Street NW; **BONNIE DOON**

---

The Subdivision by Plan is **APPROVED** on July 15, 2021, subject to the following conditions:

1. that the owner make satisfactory arrangements with EPCOR Water Services Inc. and EPCOR Drainage Services for the provision of separate services (water and sanitary) to the proposed western lot; and
2. that the owner pay all outstanding property taxes prior to the endorsement of the plan of survey.

Enclosure I is an attachment of the major advisements throughout the subdivision process. Enclosure II is a map of the subdivision and identifies major conditions and advisements of this approval.

Please be advised that the approval is valid for one (1) year from the date on which the subdivision approval is given to the application. An extension beyond that time may be granted by the City of Edmonton.

Please be advised that an appeal may be lodged in accordance to Section 678 of the Municipal Government Act with the Subdivision and Development Appeal Board, 10019 - 103 Avenue NW, Edmonton Alberta, T5J 0G9, within 14 days from the date of the receipt of this decision. The date of receipt of the decision is deemed to be seven (7) days from the date the decision is mailed.

The Subdivision Authority did not receive comments from adjacent landowners. The application complies with the regulations set out in the Edmonton Zoning Bylaw, the land is serviceable, and the proposal advances a more compact urban form. The Subdivision Authority is of the opinion, after considering factors set out in Section 7 of the Subdivision and Development Regulation, that the land is suitable for the purpose for which the subdivision is intended.



If you have further questions, please contact [subdivisions@edmonton.ca](mailto:subdivisions@edmonton.ca).

Regards,

*for/*   
Blair McDowell  
Subdivision Authority

BM/ak/Posse #398689818-001

Enclosures

Please be advised of the following:

Next Steps for Subdivision Approval

- The next step in the subdivision process is to have a legal instrument prepared (ie. Plan of Survey) in order to register the approved subdivision. The legal instrument is then forwarded to the City for endorsement along with the endorsement fee (\$686.00 - 2021 Fees Schedule) and subsequently released to the applicant for registration at the Land Titles Office.

Transportation

- Access for future development must be to the adjacent alley in conformance with Mature Neighbourhood Overlay Section 814.3(17) of the Zoning Bylaw #12800.
- There is an existing access to 89 Avenue NW. Upon redevelopment of proposed Lot 1D, the existing residential access to 89 Avenue NW must be removed. The owner/applicant will be required to obtain a Permit to remove the access, available from Development Services. Apply online at [www.edmonton.ca/permits](http://www.edmonton.ca/permits).

Building / Site

- The owner shall ensure that any change in property boundaries does not cause any structures on site to become non-compliant with the Safety Codes Act and the Alberta Building Code. Permits may be required for such changes. Please contact 311 for more information.

Servicing

- The owner is required to make satisfactory arrangements for, and pay all costs associated with separate servicing to each lot, as well as the modification, relocation and/or removal of existing services. For further information, please contact: EPCOR Distribution & Transmission Inc. (780-412-4000), TELUS Communications (Edmonton) Inc. (Real Estate Division [Rights of Way] 780-508-2456), ATCO Gas (780-424-5222), and EPCOR Drainage Services (Water and Sewer Servicing 780-496-5444).
- The existing services (water and sanitary) enter the proposed subdivision approximately 6.8 m west of the east property line of Lot 1 off 89 Avenue NW. As per the EPCOR Drainage Services Bylaw and the EPCOR Water Services and Wastewater Treatment Bylaw, these services cannot cross the proposed property line.
- There is a deficiency in on-street hydrant spacing adjacent to the property. The applicant/owner is advised to review on-site fire protection requirements to ensure adequate coverage (contact EPCOR Water at 780-412-3955).
- If power service crosses the proposed property line the owner may be required to provide a blanket easement in favour of EPCOR Distribution & Transmission Inc. If required, said easement shall be registered prior to or concurrent with the final plan of survey (contact EPCOR Land Administration Group at 780-412-3252).

# TENTATIVE PLAN

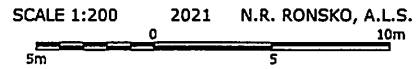
SHOWING SUBDIVISION OF

## LOT D, BLK. O, PLAN 5954 H.W.

IN THE

### N.W.1/4 SEC.27 TWP.52 RGE.24 W. 4M.

### ALBERTA, ALBERTA



#### NOTES:

- DISTANCES ARE APPROXIMATE AND ARE IN METRES AND DECIMALS THEREOF.
- AREA DEALT WITH BOUNDED THUS.



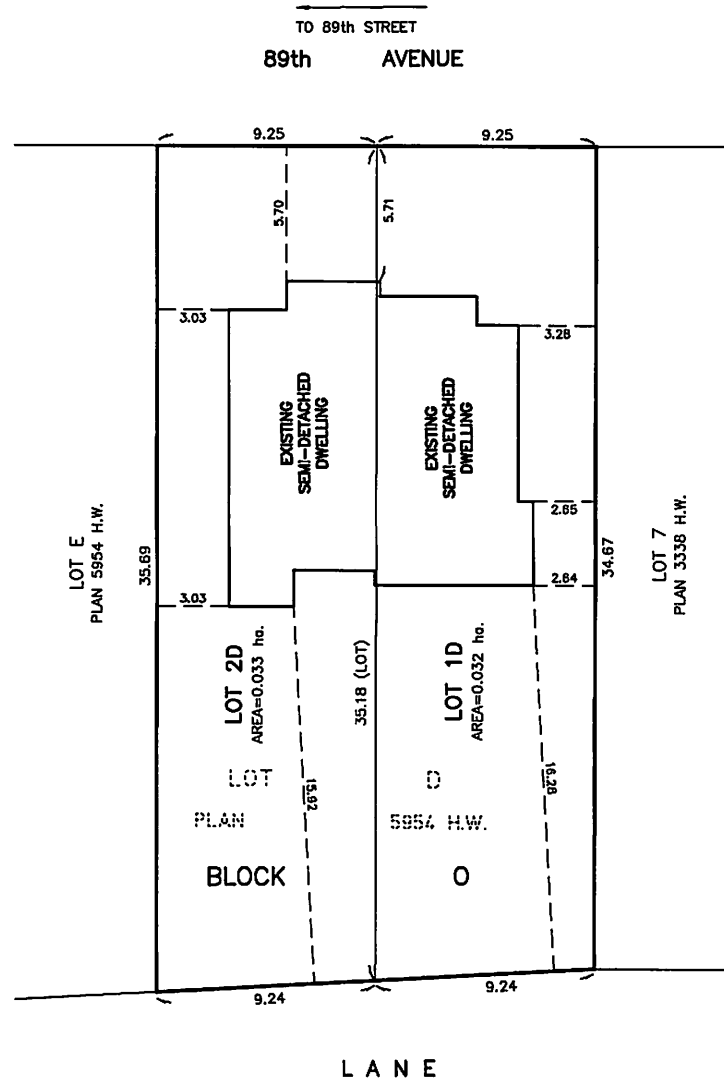
## HAGEN SURVEYS

8929 - 20th Street N.W. | Edmonton AB, T6P 1K8 | T 780.464.5506 | F 780.464.4450 | hagensurveys.com  
Your comprehensive surveying partner.

SURVEYOR'S STAMP



CALCULATED BY:	ESD	DRAWN BY:	ESD
DATE:	JUNE 03, 2021	REVISED:	--
DRAWING	2150390T	FILE NO.	2150390





Subdivision Authority

7th Floor, Edmonton Tower  
10111 – 104 Avenue NW  
Edmonton, Alberta T5J 0J4

July 15, 2021

File No. LDA21-0280

Satt Engineering Ltd.  
207 - 3132 Parsons Road NW  
Edmonton, AB T6N 1L6

ATTENTION: Floyd Strochinski

RE: Tentative plan of subdivision to create one (1) additional single detached residential lot from Lot 1, Block 1, Plan 6054 HW, located north of 91 Avenue NW and east of 143 Street NW; **PARKVIEW**

---

**The Subdivision by Plan is APPROVED on July 15, 2021, subject to the following conditions:**

1. that the owner apply for a permit to demolish the existing dwelling prior to endorsement of the final plan. Demolition permits can be obtained from Development Services. Apply online at [www.edmonton.ca/permits](http://www.edmonton.ca/permits);
2. that the owner dedicate road right of way for a 3 m x 3 m corner cut to the satisfaction of Subdivision and Development Coordination, as shown on the "Conditions of Approval" map, Enclosure II; and,
3. that the owner pay all outstanding property taxes prior to the endorsement of the plan of survey.

Enclosure I is an attachment of the major advisements throughout the subdivision process. Enclosure II is a map of the subdivision and identifies major conditions and advisements of this approval.

Please be advised that the approval is valid for one (1) year from the date on which the subdivision approval is given to the application. An extension beyond that time may be granted by the City of Edmonton.

Please be advised that an appeal may be lodged in accordance to Section 678 of the Municipal Government Act with the Subdivision and Development Appeal Board, 10019 - 103 Avenue NW, Edmonton Alberta, T5J 0G9, within 14 days from the date of the receipt of this decision. The date of receipt of the decision is deemed to be seven (7) days from the date the decision is mailed.

The Subdivision Authority did not receive comments from adjacent landowners. The application complies with the regulations set out in the Edmonton Zoning Bylaw, the land is serviceable, and the proposal advances a more compact urban form. The Subdivision Authority is of the opinion, after considering factors set out in Section 7 of the Subdivision and Development Regulation, that the land is suitable for the purpose for which the subdivision is intended.

If you have further questions, please contact [subdivisions@edmonton.ca](mailto:subdivisions@edmonton.ca).

Regards,

*for*   
Blair McDowell  
Subdivision Authority

BM/ak/Posse #398954072-001

Enclosures

Please be advised of the following:

Next Steps for Subdivision Approval

- The next step in the subdivision process is to have a legal instrument prepared (ie. Plan of Survey) in order to register the approved subdivision. The legal instrument is then forwarded to the City for endorsement along with the endorsement fee (\$686.00 - 2021 Fees Schedule) and subsequently released to the applicant for registration at the Land Titles Office.

Transportation

- There are existing boulevard trees adjacent to the site on 143 Street NW that must be protected during construction. For information about tree protection please refer to the City of Edmonton's website (search "Trees and Construction").
- Access for future development must be to the adjacent alley in conformance with Mature Neighbourhood Overlay Section 814.3(17) of the Zoning Bylaw #12800.

Building / Site

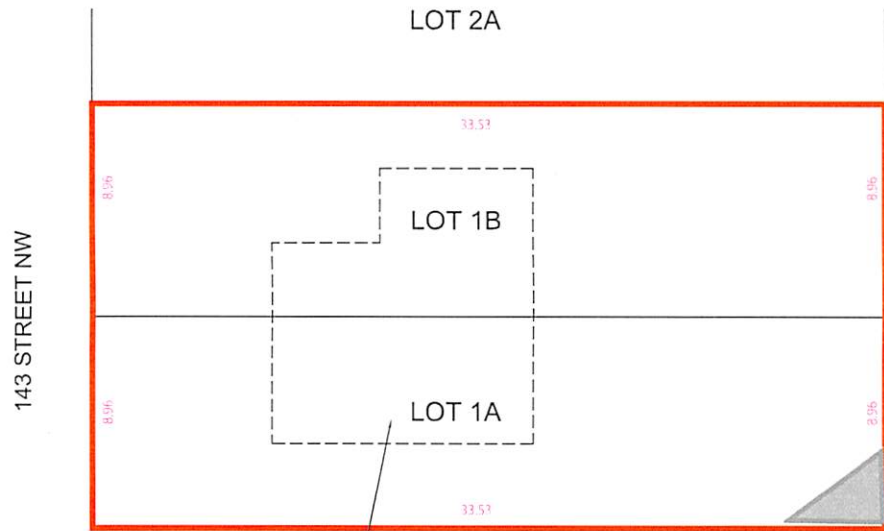
- The owner shall ensure that any change in property boundaries does not cause any structures on site to become non-compliant with the Safety Codes Act and the Alberta Building Code. Permits may be required for such changes. Please contact 311 for more information.

Servicing

- The owner is required to make satisfactory arrangements for, and pay all costs associated with separate servicing to each lot, as well as the modification, relocation and/or removal of existing services. For further information, please contact: EPCOR Distribution & Transmission Inc. (780-412-4000), TELUS Communications (Edmonton) Inc. (Real Estate Division [Rights of Way] 780-508-2456), ATCO Gas (780-424-5222), and EPCOR Drainage Services (Water and Sewer Servicing 780-496-5444).
- The existing services (water and sanitary) enter the proposed subdivision approximately 4.79 m north of the south property line of Lot 1A off of the lane. The existing storm service enters Lot 1B of the proposed subdivision approximately 14.5 m north of manhole #241557, off 143 Street NW. As per the EPCOR Drainage Services Bylaw and the EPCOR Water Services and Wastewater Treatment Bylaw, these services cannot cross the proposed property line.
- There is an existing power pole and guy wire that will interfere with access to the proposed Lot 1A. Subdivision Planning recommends that the applicant/owner initiate the relocation of the power pole/guy wire with EPCOR Distribution & Transmission as soon as possible as this pole will inhibit alley access to the site and will result in a delay with the issuance of the Development Permit. Contact Ron Hewitt (780-412-3128) of EPCOR Distribution & Transmission for more information.
- If power service crosses the proposed property line the owner may be required to provide a blanket easement in favour of EPCOR Distribution & Transmission Inc. If required, said easement shall be registered prior to or concurrent with the final plan of survey (contact EPCOR Land Administration Group at 780-412-3252).

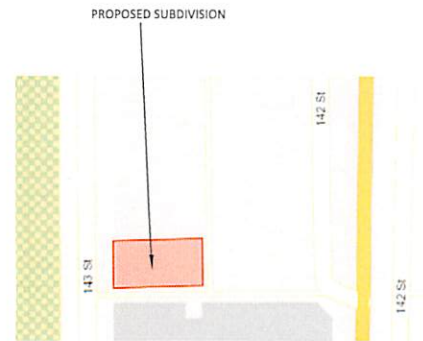


**TENTATIVE PLAN**  
 SHOWING PROPOSED SUBDIVISION OF  
 LOT 1 BLOCK 1, PLAN 6054HW WITHIN  
 (S.E. 1/4 SEC.35, TWP.52, RGE. 25 - W. 4th MER.)  
 PARKVIEW  
 EDMONTON, ALBERTA  
 SCALE: 1:200



APPROXIMATE LOCATION OF  
 EXISTING RESIDENCE AS  
 DETERMINED FROM GOOGLE  
 SATELLITE IMAGERY 2021  
 (EXISTING RESIDENCE TO BE  
 DEMOLISHED)

3 x 3 alley-to-lane corner cut  
 required for dedication



- Note:**
1. DISTANCES ARE IN METRES AND DECIMALS THEREOF
  2. PROPOSED SUBDIVISION OUTLINED THUS AND CONTAINS 0.060 ha

**Satt Associates Inc.**  
*Always Striving For Excellence.*  
 #206 - 3132 Parsons Road NW, Edmonton, AB, T6N 1L6  
 (587) 315 6887

Job # : SA21- 902	Drawn by: DHP	Checked by: AA
-------------------	---------------	----------------



Subdivision Authority

7th Floor, Edmonton Tower  
10111 – 104 Avenue NW  
Edmonton, Alberta T5J 0J4

July 15, 2021

File No. LDA21-0281

Hagen Surveys (1982) Ltd.  
8929 20 Street NW  
Edmonton, AB T6P 1K8

ATTENTION: Jordan Widmer

RE: Tentative plan of subdivision to create separate titles for a semi-detached dwelling from Lot 16, Block 31, Plan 743 HW, located south of 75 Avenue NW and west of 109 Street NW; **MCKERNAN**

---

The Subdivision by Plan is **APPROVED** on July 15, 2021, subject to the following conditions:

1. that the owner pay all outstanding property taxes prior to the endorsement of the plan of survey; and
2. that the owner make satisfactory arrangements with EPCOR Water Services Inc. and EPCOR Drainage Services for the provision of separate services (water and sanitary) to the proposed eastern lot.

Enclosure I is an attachment of the major advisements throughout the subdivision process. Enclosure II is a map of the subdivision and identifies major conditions and advisements of this approval.

Please be advised that the approval is valid for one (1) year from the date on which the subdivision approval is given to the application. An extension beyond that time may be granted by the City of Edmonton.

Please be advised that an appeal may be lodged in accordance to Section 678 of the Municipal Government Act with the Subdivision and Development Appeal Board, 10019 - 103 Avenue NW, Edmonton Alberta, T5J 0G9, within 14 days from the date of the receipt of this decision. The date of receipt of the decision is deemed to be seven (7) days from the date the decision is mailed.

The Subdivision Authority did not receive comments from adjacent landowners. The application complies with the regulations set out in the Edmonton Zoning Bylaw, the land is serviceable, and the proposal advances a more compact urban form. The Subdivision Authority is of the opinion, after considering factors set out in Section 7 of the Subdivision and Development Regulation, that the land is suitable for the purpose for which the subdivision is intended.

If you have further questions, please contact [subdivisions@edmonton.ca](mailto:subdivisions@edmonton.ca).

Regards,

  
Blair McDowell  
Subdivision Authority

BM/cb/Posse #394967297-001

Enclosures

Please be advised of the following:

Next Steps for Subdivision Approval

- The next step in the subdivision process is to have a legal instrument prepared (ie. Plan of Survey) in order to register the approved subdivision. The legal instrument is then forwarded to the City for endorsement along with the endorsement fee (\$686.00 - 2021 Fees Schedule) and subsequently released to the applicant for registration at the Land Titles Office.

Transportation

- Access for future development must be to the adjacent alley in conformance with Mature Neighbourhood Overlay Section 814.3(17) of the Zoning Bylaw #12800.

Building / Site

- The owner shall ensure that any change in property boundaries does not cause any structures on site to become non-compliant with the Safety Codes Act and the Alberta Building Code. Permits may be required for such changes. Please contact 311 for more information.

Servicing

- The owner is required to make satisfactory arrangements for, and pay all costs associated with separate servicing to each lot, as well as the modification, relocation and/or removal of existing services. For further information, please contact: EPCOR Distribution & Transmission Inc. (780-412-4000), TELUS Communications (Edmonton) Inc. (Real Estate Division [Rights of Way] 780-508-2456), ATCO Gas (780-424-5222), and EPCOR Drainage Services (Water and Sewer Servicing 780-496-5444).
- The existing services (water and sanitary) enter the proposed subdivision approximately 5.36 m east of the west property line of Lot 16 off 75 Avenue NW. As per the EPCOR Drainage Services Bylaw and the EPCOR Water Services and Wastewater Treatment Bylaw, these services cannot cross the proposed property line.
- If power service crosses the proposed property line the owner may be required to provide a blanket easement in favour of EPCOR Distribution & Transmission Inc. If required, said easement shall be registered prior to or concurrent with the final plan of survey (contact EPCOR Land Administration Group at 780-412-3252).

# TENTATIVE PLAN

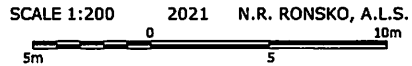
SHOWING SUBDIVISION OF

## LOT 16, BLK.31, PLAN 743 H.W.

IN THE

### N.E.1/4 SEC.20 TWP.52 RGE.24 W. 4M.

### EDMONTON, ALBERTA



#### NOTES:

- DISTANCES ARE APPROXIMATE AND ARE IN METRES AND DECIMALS THEREOF.
- AREA DEALT WITH BOUNDED THUS.



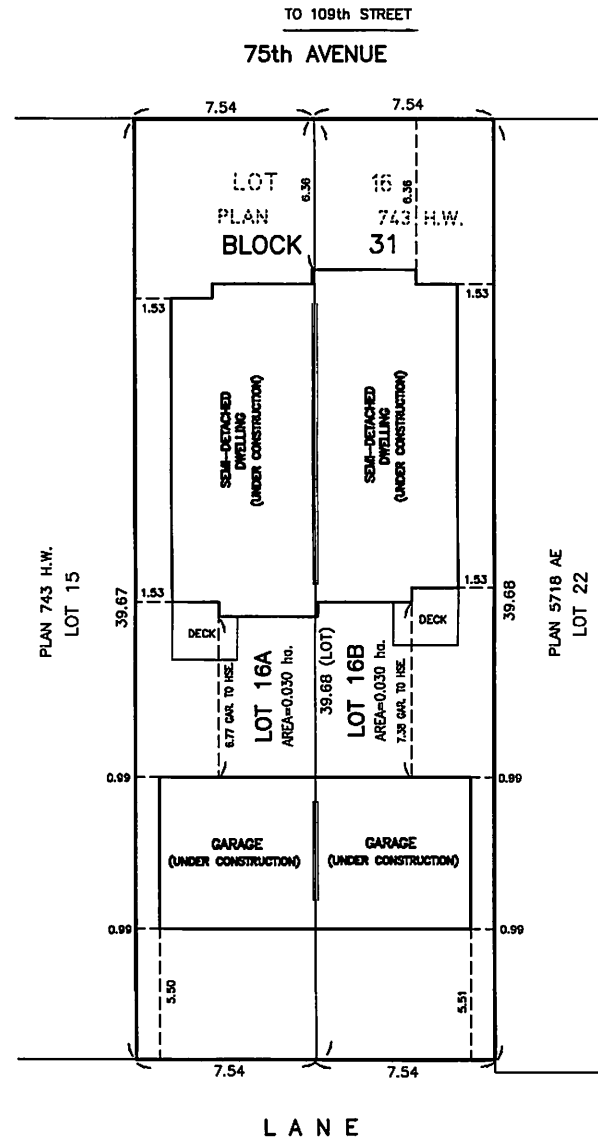
## HAGEN SURVEYS

8929 - 20th Street N.W. | Edmonton AB, T6P 1K8 | T 780.464.5506 | F 780.464.4450 | hagensurveys.com  
Your comprehensive surveying partner.

SURVEYOR'S STAMP



CALCULATED BY:	ESD	DRAWN BY:	ESD
DATE:	May 06, 2021	REVISED:	--
DRAWING	19C0675T	FILE NO.	19C0675





Subdivision Authority

7th Floor, Edmonton Tower  
10111 – 104 Avenue NW  
Edmonton, Alberta T5J 0J4

July 15, 2021

File No. LDA21-0282

Alberta Geomatics Inc.  
6908 Roper Road NW  
Edmonton, AB T6B 3H9

ATTENTION: Piotr Strozyk

RE: Tentative plan of subdivision to create one (1) additional single detached residential lot from Lot 2, Block 27, Plan RN46, located north of 115 Avenue NW and west of 124 Street NW; **INGLEWOOD**

---

**The Subdivision by Plan is APPROVED on July 15, 2021, subject to the following conditions:**

1. that the owner pay all outstanding property taxes prior to the endorsement of the plan of survey.

Enclosure I is an attachment of the major advisements throughout the subdivision process. Enclosure II is a map of the subdivision and identifies major conditions and advisements of this approval.

Please be advised that the approval is valid for one (1) year from the date on which the subdivision approval is given to the application. An extension beyond that time may be granted by the City of Edmonton.

Please be advised that an appeal may be lodged in accordance to Section 678 of the Municipal Government Act with the Subdivision and Development Appeal Board, 10019 - 103 Avenue NW, Edmonton Alberta, T5J 0G9, within 14 days from the date of the receipt of this decision. The date of receipt of the decision is deemed to be seven (7) days from the date the decision is mailed.

The Subdivision Authority did not receive comments from adjacent landowners. The application complies with the regulations set out in the Edmonton Zoning Bylaw, the land is serviceable, and the proposal advances a more compact urban form. The Subdivision Authority is of the opinion, after considering factors set out in Section 7 of the Subdivision and Development Regulation, that the land is suitable for the purpose for which the subdivision is intended.

If you have further questions, please contact [subdivisions@edmonton.ca](mailto:subdivisions@edmonton.ca).

Regards,

A handwritten signature in blue ink, appearing to read 'Jaymi', is written over a blue line.

Blair McDowell  
Subdivision Authority

BM/cb/Posse #398492275-001

Enclosures



Please be advised of the following:

Next Steps for Subdivision Approval

- The next step in the subdivision process is to have a legal instrument prepared (ie. Plan of Survey) in order to register the approved subdivision. The legal instrument is then forwarded to the City for endorsement along with the endorsement fee (\$686.00 - 2021 Fees Schedule) and subsequently released to the applicant for registration at the Land Titles Office.

Transportation

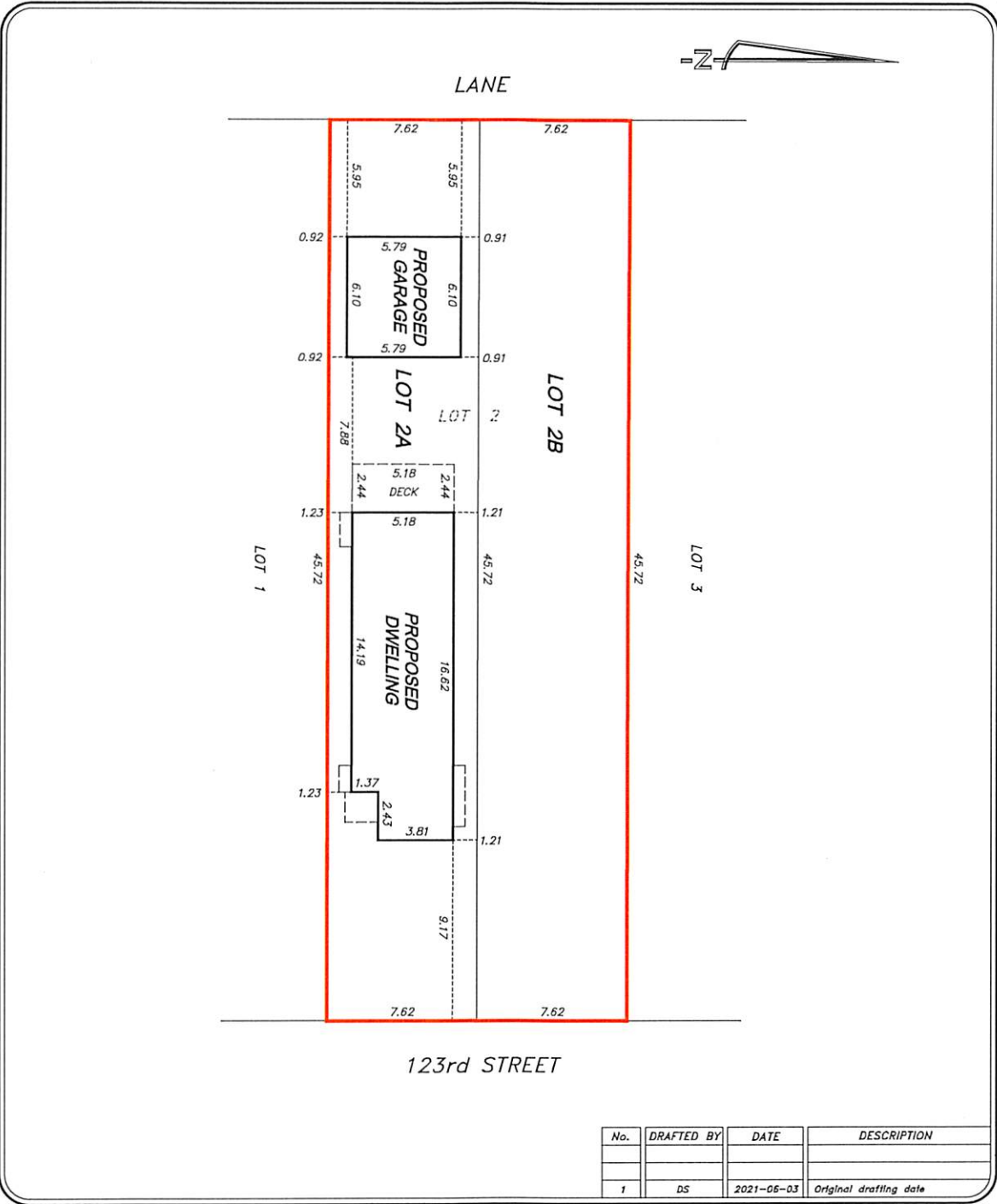
- There are existing boulevard trees adjacent to the site on 123 Street NW that must be protected during construction. For information about tree protection please refer to the City of Edmonton's website (search "Trees and Construction").
- Access for future development must be to the adjacent alley in conformance with Mature Neighbourhood Overlay Section 814.3(17) of the Zoning Bylaw #12800.

Building / Site

- The owner shall ensure that any change in property boundaries does not cause any structures on site to become non-compliant with the Safety Codes Act and the Alberta Building Code. Permits may be required for such changes. Please contact 311 for more information.

Servicing

- The owner is required to make satisfactory arrangements for, and pay all costs associated with separate servicing to each lot, as well as the modification, relocation and/or removal of existing services. For further information, please contact: EPCOR Distribution & Transmission Inc. (780-412-4000), TELUS Communications (Edmonton) Inc. (Real Estate Division [Rights of Way] 780-508-2456), ATCO Gas (780-424-5222), and EPCOR Drainage Services (Water and Sewer Servicing 780-496-5444).
- The existing services (water and sanitary) enter the proposed subdivision approximately 4.57 m north of the south property line of Lot 2 off of the lane. As per the EPCOR Drainage Services Bylaw and the EPCOR Water Services and Wastewater Treatment Bylaw, these services cannot cross the proposed property line.
- There is a deficiency in on-street hydrant spacing adjacent to the property. City of Edmonton Standards requires hydrant spacing of 90m for the current zoning. There are no hydrants on adjacent 123 Street. This does not meet the spacing requirement. The applicant/owner is advised to review on-site fire protection requirements to ensure adequate coverage.
- If power service crosses the proposed property line the owner may be required to provide a blanket easement in favour of EPCOR Distribution & Transmission Inc. If required, said easement shall be registered prior to or concurrent with the final plan of survey (contact EPCOR Land Administration Group at 780-412-3252).



### TENTATIVE PLAN

LOT: 2      BLOCK: 27      PLAN: RN 46

BUILDER/OWNER: TECH VIEW HOMES LTD.      SUB: INGLEWOOD

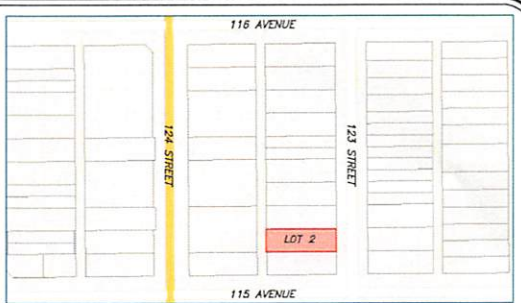
ADDRESS: 11506-123 STREET      ZONING: RF3

CONTACT: info@albertageo.com      EDMONTON

CERTIFICATE OF TITLE AREA      0.07 ha

AREA IN PARCEL(S) BEING CREATED      0.07 ha

NUMBER OF PARCEL CREATED      2



**NOTES:**  
 ALL DISTANCES ARE IN METRES AND DECIMALS THEREOF  
 ALL DISTANCES ON CURVED BOUNDARIES ARE ARC DISTANCES  
 ALL DISTANCES AND AREAS ARE APPROXIMATE AND HAVE TO BE VERIFIED BY LEGAL SURVEY  
 THIS INFORMATION IS PRELIMINARY ONLY AND IS SUBJECT TO APPROVAL BY LOCAL AUTHORITY  
 ALBERTA GEOMATICS INC. IS NOT LIABLE FOR ANY COSTS INCURRED DUE TO ERRORS  
 OR OMISSIONS REPRESENTED BY THIS PLAN.

**LEGEND:**  
 LEGAL SURVEY IRON POSTS FOUND SHOWN THUS ..... ●

**Alberta Geomatics Inc.**

6908 ROPER ROAD NW  
 EDMONTON ALBERTA T6B 3H9  
 email: abgeo@telus.net  
 or: info@albertageo.com  
 website: www.albertageo.com  
 PH: (780) 437-8033  
 FAX: (780) 437-8024