

Thursday, September 13, 2018
10:00 am.



PLACE: ET 6 MR NW 06-127

SUBDIVISION AUTHORITY AGENDA MEETING NO. 37

1. ADOPTION OF AGENDA

RECOMMENDATION

That the Subdivision Authority Agenda for the September 13, 2018 meeting be adopted.

2. ADOPTION OF MINUTES

RECOMMENDATION

That the Subdivision Authority Minutes for the September 6, 2018 meetings be adopted.

3. OLD BUSINESS

4. NEW BUSINESS

- | | | |
|----|-----------------------------|---|
| 1. | LDA17-0217
245426718-001 | Tentative plan of subdivision to create one (1) Public Utility lot, from the east half of the SE 15-51-25-W4M located north of 41 Avenue SW and west of 156 Street SW; CHAPPELLE |
| 2. | LDA18-0180
278475523-001 | Tentative plan of subdivision to create one (1) multiple family residential unit and two (2) remnant units from Lots 9-12, Block 27, Plan 6447 AL, located south of 98 Avenue NW and east of 92 Street NW; CLOVERDALE |
| 3. | LDA18-0354
284567401-001 | Tentative plan of subdivision to create a separate title for Lots 1 to 6, Block 12, Plan 8701S, and for Lots 14 to 16, Block 12, Plan 8701S, for the purpose of consolidating Lots 1 to 6 Block 12, Plan 8701S with Lots 7 to 8, Block 12, Plan 8701S, located north of 94 Avenue NW and east of 95 Street NW; BONNIE DOON |
| 4. | LDA18-0440
288665636-001 | Tentative plan of subdivision to create separate titles for a semi-detached dwelling from Lot 23, Block 3, Plan RN 63, located north of 121 Avenue NW and east of 80 Street NW; EASTWOOD |
| 5. | LDA18-0456
289678290-001 | Tentative plan of subdivision to create one (1) additional single detached residential lot from Lot 3, Block 4, Plan 3624 HW, located south of 107A Avenue NW and east of 139 Street NW; NORTH GLENORA |
| 6. | LDA18-0462
289701381-001 | Tentative plan of subdivision to create one (1) additional single detached residential lot from Lot 13, Block 16, Plan 2938 HW, located north of 72 Avenue NW and west of 119 Street NW; BELGRAVIA |

5. OTHER BUSINESS



September 13, 2018

File No. LDA17-0217

IBI Group
300 - 10830 Jasper Avenue NW
Edmonton, AB T5J 2B3

ATTENTION: Gage Sparks

RE: Tentative plan of subdivision to create one (1) Public Utility lot, from the east half of the SE 15-51-25-W4M located north of 41 Avenue SW and west of 156 Street SW; **CHAPPELLE**

I The Subdivision by Plan is APPROVED on September 13, 2018, subject to the following conditions:

1. that the owner enter into a Servicing Agreement with the City of Edmonton pursuant to Section 655 of the Municipal Government Act;
2. that the owner prepare the necessary plans and documentation to grant new or carry forward existing easements and restrictive covenants in favour of the City of Edmonton, EPCOR Distribution & Transmission Inc., EPCOR Water Services Inc., and EPCOR Drainage Services, as required by the aforementioned agencies or shown on the engineering drawings that are deemed to be part of the Servicing Agreement; and
3. that the owner pay all outstanding property taxes prior to the endorsement of the plan of survey.

II That the Servicing Agreement required in Clause I (1) contain, among other things, the following:

1. that the owner shall submit redline revisions to Chappelle Stage 45 or resubmit engineering drawings, to demonstrate that the storm drainage from the proposed subdivision area can be accommodated within 41 Ave storm system, to the satisfaction of Development Servicing Agreements;
2. that the owner pay all servicing costs, assessments, roadway modification costs (including but not limited to sidewalk, shared use path and/or transit infrastructure), construction costs and inspection costs required by this subdivision;
3. that the owner pay all costs specified in the Servicing Agreement prior to endorsement of the plan of survey;
4. that the owner submits an Erosion and Sediment Control (ESC) Plan specific for this development and for implementation during and after construction in accordance with the City of Edmonton ESC Guidelines and Field Manual;

5. that the owner submits detailed engineering drawings and technical studies in accordance with the City of Edmonton Design and Construction Standards and to the satisfaction of the City Departments and affected utility agencies; and
6. that the owner is responsible for the landscape design and construction within the Public Utility lot to the satisfaction of City Departments and affected utility agencies.

Enclosure I is a map of the subdivision identifying major conditions of this approval.

Municipal Reserve for the east half of the SE 15-51-25-W4M was addressed by Deferred Reserve Caveat (DRC) with LDA14-0316. The DRC will be adjusted with the registration of the Public Utility lot and will carry forward on title.

Please be advised that the approval is valid for one (1) year from the date on which the subdivision approval is given to the application. An extension beyond that time may be granted by the City of Edmonton.

Please be advised that an appeal may be lodged in accordance to Section 678 of the Municipal Government Act with the Subdivision and Development Appeal Board, 10019 – 103 Avenue NW, Edmonton Alberta, T5J 0G9, within 14 days from the date of the receipt of this decision. The date of receipt of the decision is deemed to be seven (7) days from the date the decision is mailed.

If you have further questions, please contact Kyle Witiw at kyle.witiw@edmonton.ca or 780-442-4308.

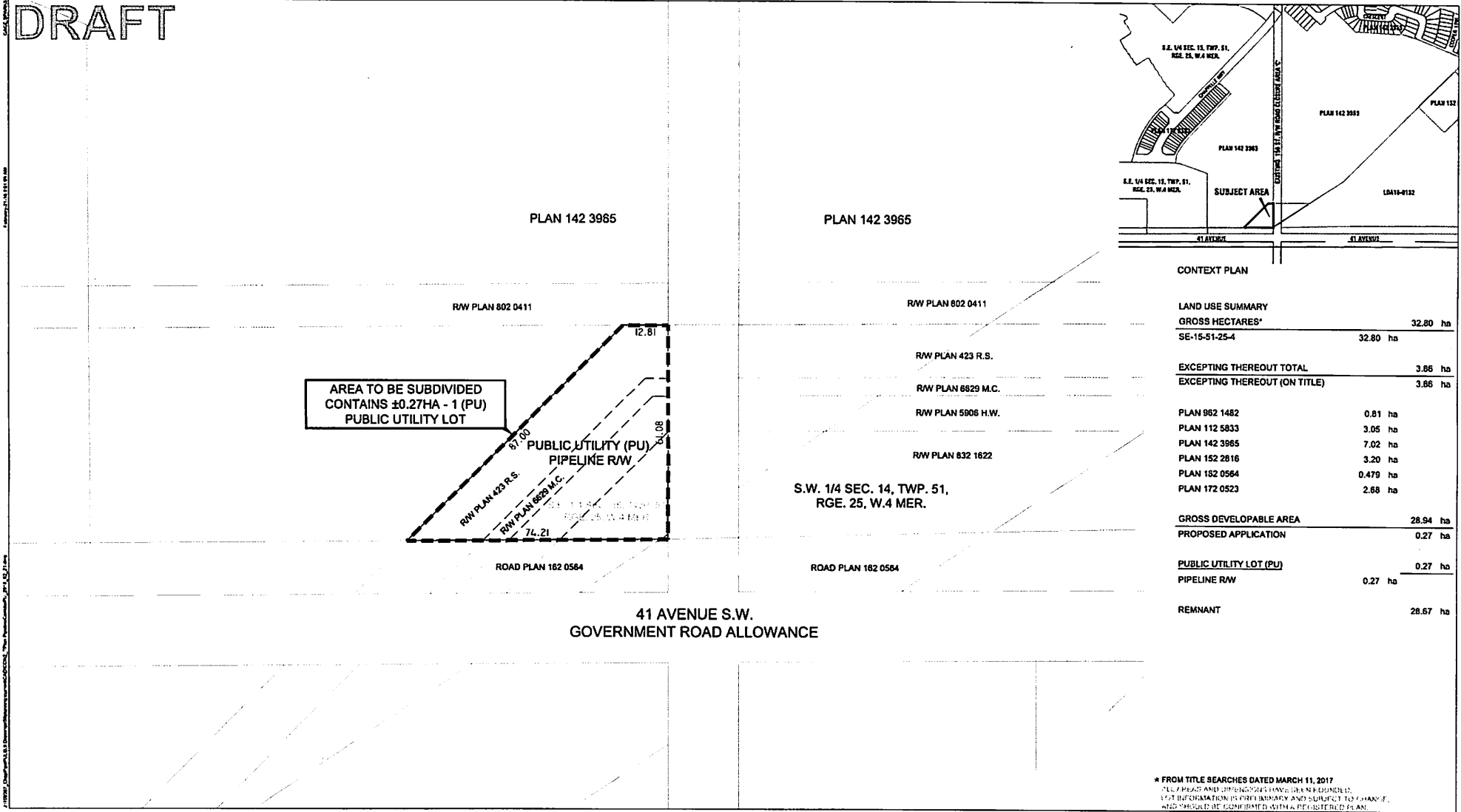
Regards,

Blair McDowell
Subdivision Authority

BM/kw/Posse #245426718-001

Enclosure

DRAFT



CONTEXT PLAN

LAND USE SUMMARY

GROSS HECTARES*	
SE-15-51-25-4	32.80 ha
EXCEPTING THEREOUT TOTAL	3.86 ha
EXCEPTING THEREOUT (ON TITLE)	3.86 ha
PLAN 982 1482	0.81 ha
PLAN 112 5833	3.05 ha
PLAN 142 3965	7.02 ha
PLAN 152 2816	3.20 ha
PLAN 182 0564	0.479 ha
PLAN 172 0523	2.68 ha
GROSS DEVELOPABLE AREA	28.94 ha
PROPOSED APPLICATION	0.27 ha
PUBLIC UTILITY LOT (PU)	0.27 ha
PIPELINE R/W	0.27 ha
REMNANT	28.67 ha

* FROM TITLE SEARCHES DATED MARCH 11, 2017
 ALL FEASIBILITY AND ZONING REGULATIONS HAVE BEEN RECORDED.
 LOT INFORMATION IS PRELIMINARY AND SUBJECT TO CHANGE.
 THIS SHOULD BE CORROBORATED WITH A REGISTERED PLANNING



IBI GROUP PROFESSIONAL SERVICES (CANADA) INC
 300 - 10830 Jasper Avenue
 Edmonton AB T5J 2B3 Canada
 tel 780 428 4000 fax 780 426 3256
 ibigroup.com

CITY OF EDMONTON

Proposed Subdivision Application

Chappelle - Pipeline Corridor Cleanup

Portion of SE-15-51-25-4

NO	DATE	DESCRIPTION	BY	STATUS
1	12 March 2017	SUBDIVISION SUBMITTED TO CITY OF EDMONTON	GS	IN
2	21 February 2018	Re-submitted to City of Edmonton	GS	IN
3				
4				
5				
6				

DATE: February 21, 2018
 DESIGNED BY: GS
 DRAWN BY: GS
 CHECKED BY: JB
 SCALE: 1:1000
 JOB NUMBER: 27553





Subdivision Authority

7th Floor, Edmonton Tower
10111 – 104 Avenue NW
Edmonton, Alberta T5J 0J4

September 13, 2018

File No. LDA18-0180

Pals Geomatics Corp.
10704 176 Street NW
Edmonton, AB T5S 1G7

ATTENTION: Ben De Jong

RE: Tentative plan of subdivision to create one (1) multiple family residential unit and two (2) remnant units from Lots 9-12, Block 27, Plan 6447 AL, located south of 98 Avenue NW and east of 92 Street NW; **CLOVERDALE**

The Subdivision by Phased Condominium is APPROVED on September 13, 2018, subject to the following conditions:

1. that the owner register a public access easement for a 3m x 3m corner cut to the satisfaction of Subdivision and Development Coordination, as shown on the "Conditions of Approval" map, Enclosure II. The City shall be a party to the easement;
2. that the owner obtain approval to revise the Landscape Plan for Development Permit #238906941-002 to remove the landscaping within the easement area and replace it with hard surfacing to tie into the alley roadway prior to endorsement of the final plan. Development Permits can be obtained from Development Services located on the 2nd floor of Edmonton Tower at 10111 - 104 Avenue NW; and
3. that the owner pay all outstanding property taxes prior to the endorsement of the plan of survey.

Enclosure I is an attachment of the major advisements throughout the subdivision process. Enclosure II is a map of the subdivision and identifies major conditions and advisements of this approval.

Please be advised that the approval is valid for one (1) year from the date on which the subdivision approval is given to the application. An extension beyond that time may be granted by the City of Edmonton.

Please be advised that an appeal may be lodged in accordance to Section 678 of the Municipal Government Act with the Subdivision and Development Appeal Board, 10019 – 103 Avenue NW, Edmonton, Alberta, T5J 0G9, within 14 days from the date of the receipt of this decision. The date of receipt of the decision is deemed to be seven (7) days from the date the decision is mailed.

If you have further questions, please contact Kyle Witiw at 780-442-4308 or kyle.witiw@edmonton.ca.

Regards,

Blair McDowell
Subdivision Authority

BM/kw/Posse #278475523-001
Enclosures

Please be advised of the following:

Next Steps for Subdivision Approval

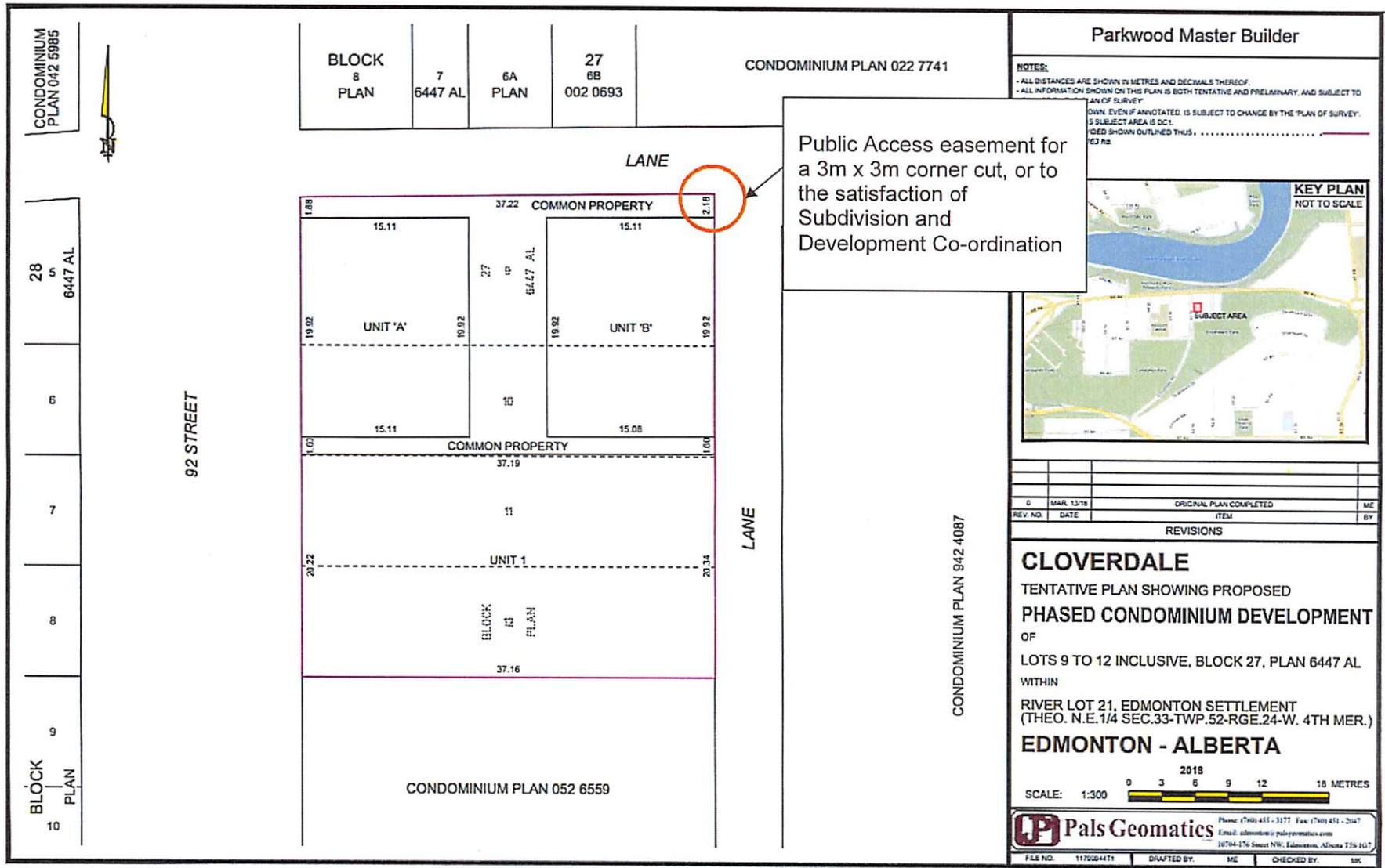
- The next step in the subdivision process is to have a legal instrument prepared (ie. Plan of Survey) in order to register the approved subdivision. The legal instrument is then forwarded to the City for endorsement along with the endorsement fee (\$2,927.00 - 2018 Fees Schedule) and subsequently released to the applicant for registration at the Land Titles Office.
- That the Subdivision Authority will not endorse the plan of subdivision or other instrument until the appeal period as prescribed by the Municipal Government Act, 2000 has lapsed.

Building / Site

- The owner shall ensure the phased condominium adheres to the conditions and design layout approved in the Development and Building Permits, any changes or revisions may require new or revised development and building permit applications. For further information regarding development and building permits please contact 311 for more information.
- Any changes to the proposed phased condominium unit or remnant units require a revision be submitted to the Subdivision Authority for approval.

Servicing

- The owner must comply with the Fire and Rescue Services requirements for on-site and off-site hydrant installations, to ensure adequate fire protection.
- All municipal services must enter the site through Common Property.



Enclosure II
File: LDA18-0180
Date: September 5, 2018



Subdivision Authority

7th Floor, Edmonton Tower
10111 – 104 Avenue NW
Edmonton, Alberta T5J 0J4

September 13, 2018

File No. LDA18-0354

Pals Geomatics Corp
10704 176 Street NW
Edmonton, AB T5S 1G7

ATTENTION: Ryan Smith

RE: Tentative plan of subdivision to create a separate title for Lots 1 to 6, Block 12, Plan 8701S, and for Lots 14 to 16, Block 12, Plan 8701S, for the purpose of consolidating Lots 1 to 6 Block 12, Plan 8701S with Lots 7 to 8, Block 12, Plan 8701S, located north of 94 Avenue NW and east of 95 Street NW; **BONNIE DOON**

The Subdivision by Plan is APPROVED on September 13, 2018, subject to the following conditions:

1. that the owner pay all outstanding property taxes prior to the endorsement of the plan of survey.

Enclosure I is an attachment of the major advisements throughout the subdivision process. Enclosure II is a map of the subdivision and identifies major conditions and advisements of this approval.

Please be advised that the approval is valid for one (1) year from the date on which the subdivision approval is given to the application. An extension beyond that time may be granted by the City of Edmonton.

Please be advised that an appeal may be lodged in accordance to Section 678 of the Municipal Government Act with the Subdivision and Development Appeal Board, 10019 – 103 Avenue NW, Edmonton Alberta, T5J 0G9, within 14 days from the date of the receipt of this decision. The date of receipt of the decision is deemed to be seven (7) days from the date the decision is mailed.

If you have further questions, please contact Jennifer at jennifer.vos@edmonton.ca or 780-508-9519.

Regards,

Blair McDowell
Subdivision Authority

BM/jv/Posse #284567401-001

Enclosure

Please be advised of the following:

Next Steps for Subdivision Approval

- The next step in the subdivision process is to have a legal instrument prepared (ie. Plan of Survey) in order to register the approved subdivision. The legal instrument is then forwarded to the City for endorsement along with the endorsement fee (\$662.00 - 2018 Fees Schedule) and subsequently released to the applicant for registration at the Land Titles Office.

Transportation

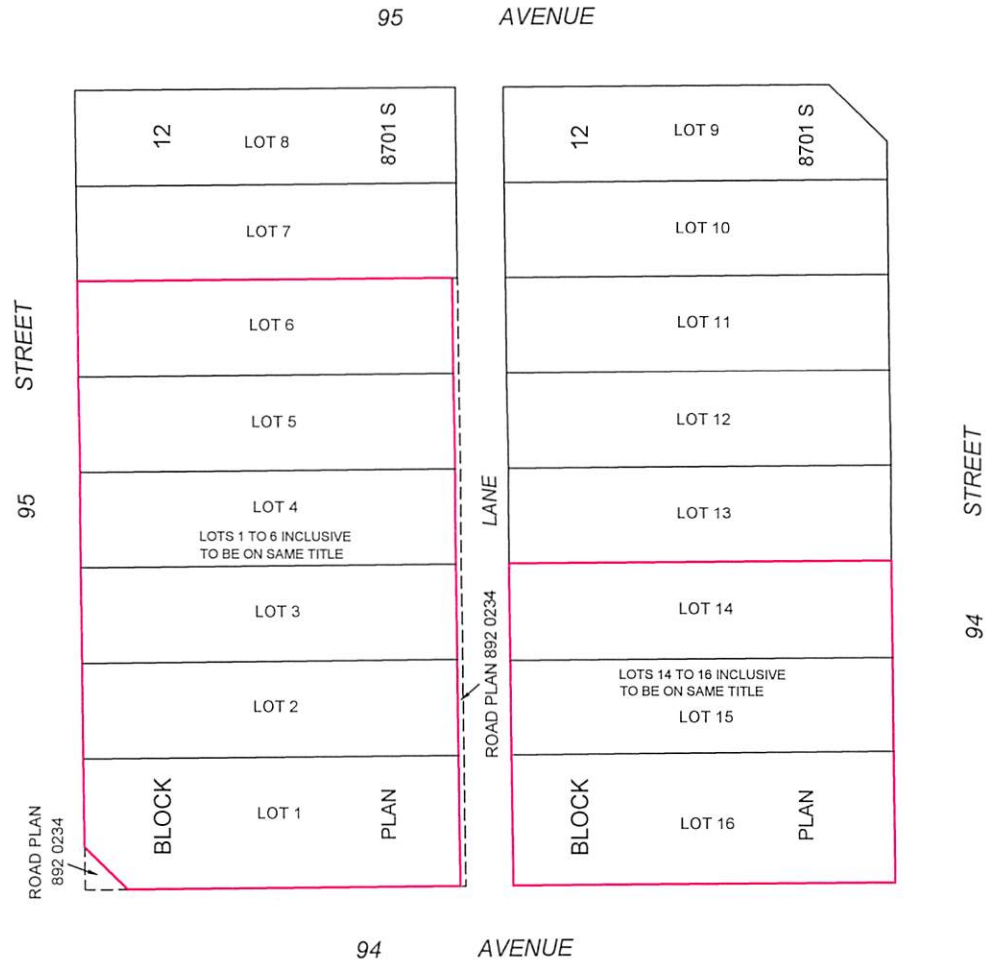
- There are existing boulevard trees adjacent to the site on 94 Street NW, 94 Avenue NW and 95 Street NW that must be protected during construction. For information about tree protection please refer to the City of Edmonton's web site (Trees and Construction).
- Access for future development must be to the adjacent alley in conformance with the Mature Neighbourhood Overlay Sec. 814.3(17) of the Zoning Bylaw #12800.
- There is an approved permit for Accessory Parking Lot on Lots 14, 15 and 16 for the Central Baptist Church located on Lots 1 to 6. Redevelopment of the parking lot would remove parking stalls that could affect further development of the church. With future development any modifications to existing accesses and parking will be dealt with at the development permit stage.

Building / Site

- The owner shall ensure that any change in property boundaries does not cause any structures on site to become non-compliant with the Safety Codes Act and Alberta Building Code. Permits may be required for such changes. Please contact 311 for more information.

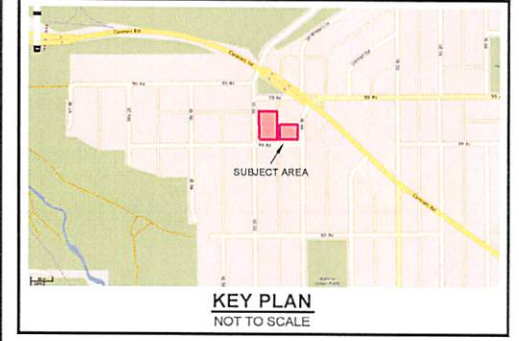
Servicing

- The owner is required to make satisfactory arrangements for, and pay all costs associated with separate servicing to each lot, as well as the modification, relocation and/or removal of existing services. For further information, please contact: EPCOR Distribution & Transmission Inc. (780-412-4000), TELUS Communications (Edmonton) Inc. (Real Estate Division [Rights of Way] 780-508-2456), ATCO Gas (780-424-5222) and EPCOR Drainage Services (water and sewer servicing 780-496-5444).
- The existing services (water and sanitary) enters the proposed subdivision approximately 15.8 m south of the south property line of off the Lane east of 95 Street NW. The existing storm service enters the proposed subdivision approximately 17.1 m south of the north property line of Lot 6 off 95 Street NW. As per the EPCOR Drainage Services Bylaw and the EPCOR Water Services and Wastewater Treatment Bylaw, these services cannot cross the proposed property line.
- There is a deficiency in on-street hydrant spacing adjacent to the property. The applicant/owner is advised to review on-site fire protection requirements to ensure adequate coverage (contact EPCOR Water at 780-412-3955).
- If power service crosses the proposed property line the owner may be required to provide a blanket easement in favour of EPCOR Distribution & Transmission Inc. If required, said easement shall be registered prior to or concurrent with the final plan of survey (contact EPCOR Land Administration Group at 780-412-3252).



CENTRAL BAPTIST CHURCH

- NOTES:**
- ALL DISTANCES ARE SHOWN IN METRES AND DECIMALS THEREOF.
 - ALL INFORMATION SHOWN ON THIS PLAN IS BOTH TENTATIVE AND PRELIMINARY, AND SUBJECT TO CHANGE BY THE PLAN OF SURVEY.
 - THE BOUNDARY SHOWN, EVEN IF ANNOTATED, IS SUBJECT TO CHANGE BY THE 'PLAN OF SURVEY'.
 - THE ZONING OF THIS SUBJECT AREA IS U.S.
 - PLAN TO BE SUBDIVIDED SHOWN OUTLINED THUS: _____
 - AND CONTAINS: 0.391 ha.



REV. NO.	DATE	ITEM	BY
0	JUNE 22, 2018	ORIGINAL PLAN COMPLETED	**

BONNIE DOON

TENTATIVE PLAN SHOWING PROPOSED
SUBDIVISION
(BY TITLE SEPARATION)
OF
LOTS 1 TO 6 AND LOTS 14 TO 16 INCLUSIVE
BLOCK 12, PLAN 8701 S
WITHIN THE
RIVER LOT 21, EDMONTON SETTLEMENT
(THEO. S.E. 1/4 SEC. 33-TWP. 52-RGE. 24-W. 4TH MER.)

EDMONTON - ALBERTA

2018

SCALE: 1:500

Pals Geomatics Phone: (780) 455-3177 Fax: (780) 451-2047
Email: edmonton@palsgeomatics.com
10704-176 Street NW, Edmonton, Alberta T5S 1G7

FILE NO. 11800191T	DRAFTED BY: JF	CHECKED BY: **
--------------------	----------------	----------------



Subdivision Authority

7th Floor, Edmonton Tower
10111 – 104 Avenue NW
Edmonton, Alberta T5J 0J4

September 13, 2018

File No. LDA18-0440

Hagen Surveys (1982) Ltd.
8929 20 Street NW
Edmonton, AB T6P 1K8

ATTENTION: Jordan Widmer

RE: Tentative plan of subdivision to create separate titles for a semi-detached dwelling from Lot 23, Block 3, Plan RN 63, located north of 121 Avenue NW and east of 80 Street NW; **EASTWOOD**

The Subdivision by Plan is APPROVED on September 13, 2018, subject to the following conditions:

1. that the final plan of survey shall conform to the attached revised tentative plan; and
2. that the owner pay all outstanding property taxes prior to the endorsement of the plan of survey.

Enclosure I is an attachment of the major advisements throughout the subdivision process. Enclosure II is a map of the subdivision and identifies major conditions and advisements of this approval.

Please be advised that the approval is valid for one (1) year from the date on which the subdivision approval is given to the application. An extension beyond that time may be granted by the City of Edmonton.

Please be advised that an appeal may be lodged in accordance to Section 678 of the Municipal Government Act with the Subdivision and Development Appeal Board, 10019 – 103 Avenue NW, Edmonton, Alberta, T5J 0G9, within 14 days from the date of the receipt of this decision. The date of receipt of the decision is deemed to be seven (7) days from the date the decision is mailed.

If you have further questions, please contact Stephanie Mah at stephanie.mah@edmonton.ca or 780-442-5387.

Regards,

Blair McDowell
Subdivision Authority

BM/sm/Posse #288665636-001

Enclosures

Please be advised of the following:

Next Steps for Subdivision Approval

- The next step in the subdivision process is to have a legal instrument prepared (ie. Plan of Survey) in order to register the approved subdivision. The legal instrument is then forwarded to the City for endorsement along with the endorsement fee (\$662.00 - 2018 Fees Schedule) and subsequently released to the applicant for registration at the Land Titles Office.

Transportation

- There are existing boulevard trees adjacent to the site on 80 Street NW that must be protected during construction. For information about tree protection please refer to the City of Edmonton's web site (Trees and Construction).
- The Eastwood neighbourhood is on the Neighbourhood Renewal program and is scheduled for reconstruction between 2019 to 2022. Subdivision Planning recommends that the owner/applicant e-mail BuildingGreatNeighbourhoods@edmonton.ca to coordinate any work on road right-of-way.

Building / Site

- The owner shall ensure that any change in property boundaries does not cause any structures on site to become non-compliant with the Safety Codes Act and Alberta Building Code. Permits may be required for such changes. Please contact 311 for more information.

Servicing

- The owner is required to make satisfactory arrangements for, and pay all costs associated with separate servicing to each lot, as well as the modification, relocation and/or removal of existing services. For further information, please contact: EPCOR Distribution & Transmission Inc. (780-412-4000), TELUS Communications (Edmonton) Inc. (Real Estate Division [Rights of Way] 780-508-2456), ATCO Gas (780-424-5222) and EPCOR Drainage Services (water and sewer servicing 780-496-5444).
- The existing services (water and sanitary) enter the proposed subdivision approximately 7.22 m north of the south property line of Lot 23 off of the lane. An existing water service enters the proposed subdivision approximately 10.07 m north of the south property line of Lot 23 off of the lane. An existing sanitary service enters the proposed subdivision approximately 7.43 m north of the south property line of Lot 23 off of the lane. As per the EPCOR Drainage Services Bylaw and the EPCOR Water Services and Wastewater Treatment Bylaw, these services cannot cross the proposed property line.
- There is a deficiency in on-street hydrant spacing adjacent to the property. The applicant/owner is advised to review on-site fire protection requirements to ensure adequate coverage (contact EPCOR Water at 780-412-3955).
- If power service crosses the proposed property line the owner may be required to provide a blanket easement in favour of EPCOR Distribution & Transmission Inc. If required, said easement shall be registered prior to or concurrent with the final plan of survey (contact EPCOR Land Administration Group at 780-412-3252).

TENTATIVE PLAN

SHOWING SUBDIVISION OF

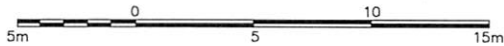
LOT 23, BLOCK 3, PLAN RN 63

IN THE

S.W.1/4 SEC.15-53-24-4

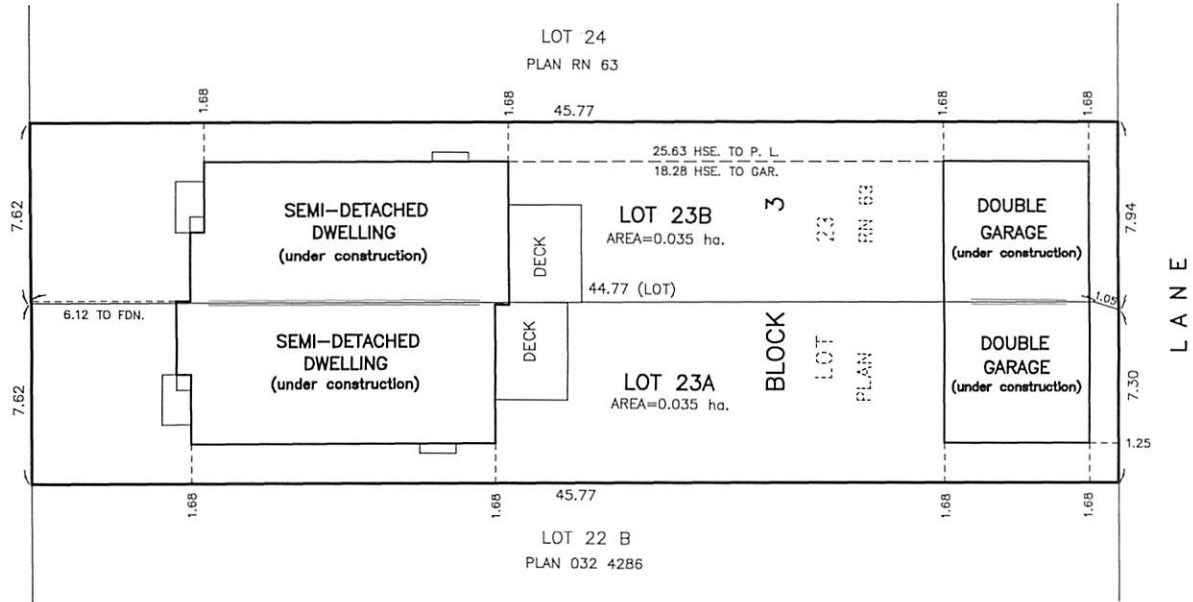
EDMONTON ALBERTA

SCALE 1:200 2018 N.R. RONSKO, A.L.S.



TO 121st AVENUE

80th STREET



NOTE:
- DISTANCES ARE APPROXIMATE AND ARE IN METRES AND DECIMALS THEREOF.
- AREA DEALT WITH BOUNDED THUS.

HAGEN SURVEYS (1982) LTD.

8929-20 STREET, EDMONTON. Ph: 464-5506

SURVEYOR'S STAMP

DRAWN BY: E.S.D.

CALC'D. BY: -

DATE: JULY 27, 2018

REVISED: -

FILE NO. 18S0625

DWG.NO. 18S0625T





Subdivision Authority

7th Floor, Edmonton Tower
10111 – 104 Avenue NW
Edmonton, Alberta T5J 0J4

September 13, 2018

File No. LDA18-0456

Pals Geomatics Corp.
10704 176 Street NW
Edmonton, AB T5S 1G7

ATTENTION: Ryan Smith

RE: Tentative plan of subdivision to create one (1) additional single detached residential lot from Lot 3, Block 4, Plan 3624 HW, located south of 107A Avenue NW and east of 139 Street NW; **NORTH GLENORA**

The Subdivision by Plan is APPROVED on September 13, 2018, subject to the following conditions:

1. that the owner obtain a permit to demolish the existing dwelling and garage prior to endorsement of the final plan. Demolition permits can be obtained from Development Services located on the 2nd floor of Edmonton Tower at 10111 - 104 Avenue NW; and
2. that the owner pay all outstanding property taxes prior to the endorsement of the plan of survey.

Enclosure I is an attachment of the major advisements throughout the subdivision process. Enclosure II is a map of the subdivision and identifies major conditions and advisements of this approval.

Please be advised that the approval is valid for one (1) year from the date on which the subdivision approval is given to the application. An extension beyond that time may be granted by the City of Edmonton.

Please be advised that an appeal may be lodged in accordance to Section 678 of the Municipal Government Act with the Subdivision and Development Appeal Board, 10019 – 103 Avenue NW, Edmonton, Alberta, T5J 0G9, within 14 days from the date of the receipt of this decision. The date of receipt of the decision is deemed to be seven (7) days from the date the decision is mailed.

If you have further questions, please contact Christian Schmitt at 780-944-0459 or christian.schmitt@edmonton.ca.

Regards,

Blair McDowell
Subdivision Authority

BM/cs/Posse #289678290-001

Enclosures

Please be advised of the following:

Next Steps for Subdivision Approval

- The next step in the subdivision process is to have a legal instrument prepared (ie. Plan of Survey) in order to register the approved subdivision. The legal instrument is then forwarded to the City for endorsement along with the endorsement fee (\$662.00 - 2018 Fees Schedule) and subsequently released to the applicant for registration at the Land Titles Office.

Transportation

- There are existing boulevard trees adjacent to the site on 107A Avenue NW that must be protected during construction. For information about tree protection please refer to the City of Edmonton's web site (Trees and Construction).
- Access for future development must be to the adjacent alley in conformance with the Mature Neighbourhood Overlay Sec. 814.3(17) of the Zoning Bylaw #12800.

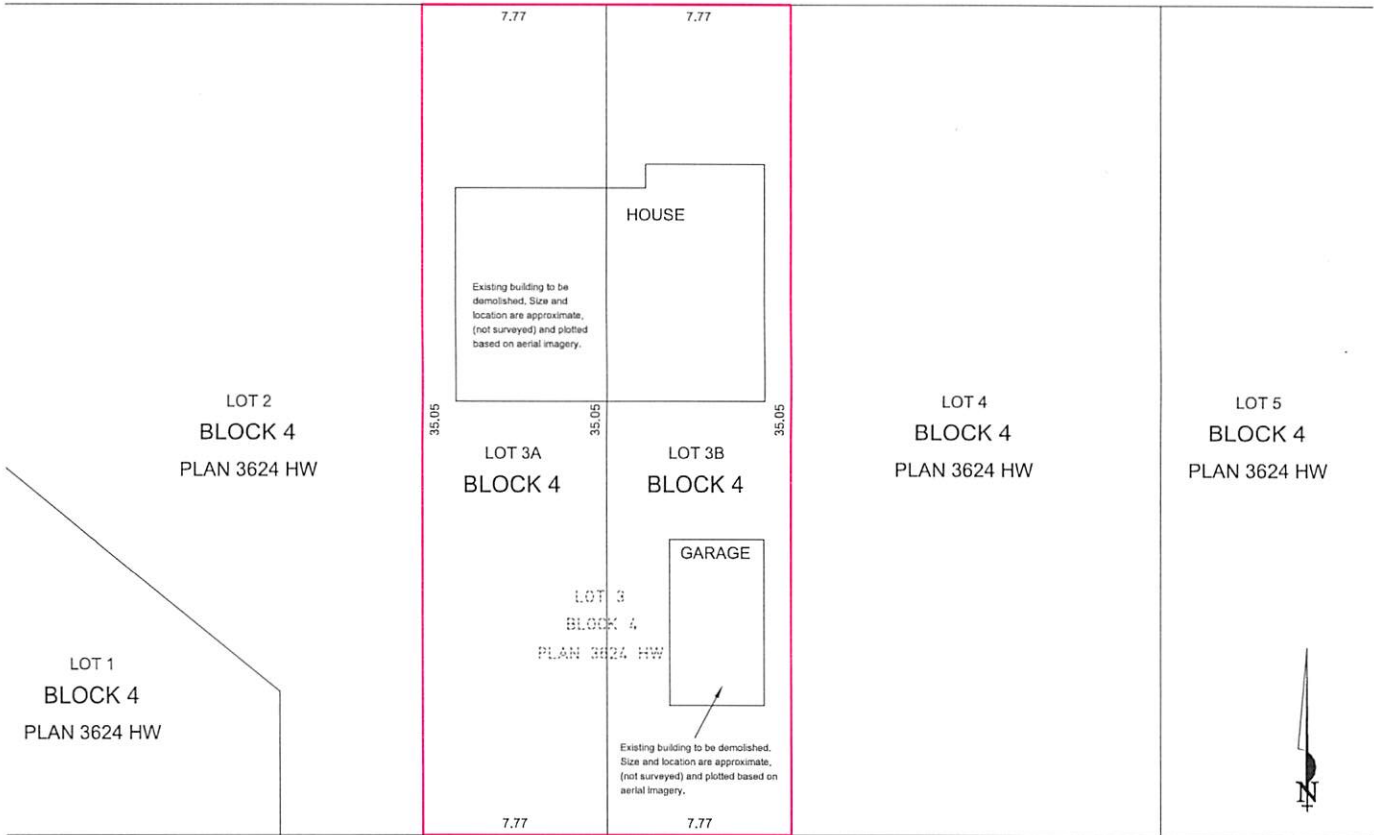
Building / Site

- The owner shall ensure that any change in property boundaries does not cause any structures on site to become non-compliant with the Safety Codes Act and Alberta Building Code. Permits may be required for such changes. Please contact 311 for more information.

Servicing

- The owner is required to make satisfactory arrangements for, and pay all costs associated with separate servicing to each lot, as well as the modification, relocation and/or removal of existing services. For further information, please contact: EPCOR Distribution & Transmission Inc. (780-412-4000), TELUS Communications (Edmonton) Inc. (Real Estate Division [Rights of Way] 780-508-2456), ATCO Gas (780-424-5222) and EPCOR Drainage Services (water and sewer servicing 780-496-5444).
- The existing services (water, sanitary and storm) enter the proposed subdivision approximately 2.1 m west of the east property line of Lot 3 off 107A Avenue NW. As per the EPCOR Drainage Services Bylaw and the EPCOR Water Services and Wastewater Treatment Bylaw, these services cannot cross the proposed property line.
- If power service crosses the proposed property line the owner will be required to provide a blanket easement in favour of EPCOR Distribution & Transmission Inc. If required, said easement shall be registered prior to or concurrent with the final plan of survey (contact EPCOR Land Administration Group at 780-412-3252).

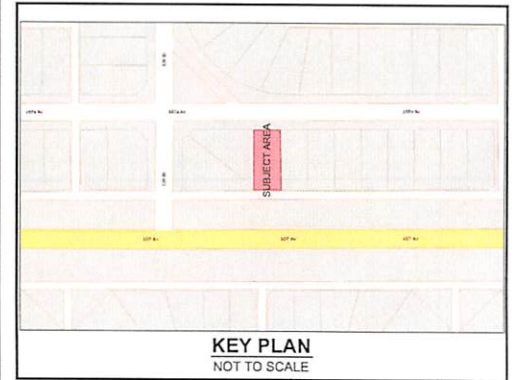
107a AVE



RELIANCE HOMES INC

NOTES:

- ALL DISTANCES ARE SHOWN IN METRES AND DECIMALS THEREOF.
- ALL DISTANCES ON CURVED BOUNDARIES ARE ARC LENGTHS.
- ALL INFORMATION SHOWN ON THIS PLAN IS BOTH TENTATIVE AND PRELIMINARY, AND SUBJECT TO CHANGE BY THE 'PLAN OF SURVEY'.
- THE BOUNDARY SHOWN, EVEN IF ANNOTATED, IS SUBJECT TO CHANGE BY THE 'PLAN OF SURVEY'.
- THE ZONING OF THIS SUBJECT AREA IS R1.
- PLAN TO BE SUBDIVIDED SHOWN OUTLINED THUS: _____
- AND CONTAINS: 0.054 ha.



REV. NO.	DATE	ITEM	BY
0	AUG. 07, 2018	ORIGINAL PLAN COMPLETED	AN

REVISIONS

NORTH GLENORA

TENTATIVE PLAN SHOWING PROPOSED SUBDIVISION


OF

LOT 3, BLOCK 4, PLAN 3624 HW

WITHIN

N.W. 1/4 SEC. 1 - TWP. 53 - RGE. 25 - W. 4th MER.

EDMONTON - ALBERTA



Pals Geomatics Phone: (780) 455 - 3177 Fax: (780) 451 - 2047
 Email: edmonton@palsgeomatics.com
 10704-176 Street NW, Edmonton, Alberta T5S 1G7

FILE NO.	81800120T	DRAFTED BY:	AN	CHECKED BY:	CN
----------	-----------	-------------	----	-------------	----



Subdivision Authority

7th Floor, Edmonton Tower
10111 – 104 Avenue NW
Edmonton, Alberta T5J 0J4

September 13, 2018

File No. LDA18-0462

Geodetic Surveys and Engineering Ltd.
9538 87 Street NW
Edmonton, AB T6C 3J1

ATTENTION: Paul Chan

RE: Tentative plan of subdivision to create one (1) additional single detached residential lot from Lot 13, Block 16, Plan 2938 HW, located north of 72 Avenue NW and west of 119 Street NW;
BELGRAVIA

The Subdivision by Plan is APPROVED on September 13, 2018, subject to the following conditions:

1. that the owner obtain a permit to demolish the existing dwelling and garage prior to endorsement of the final plan. Demolition permits can be obtained from Development Services located on the 2nd floor of Edmonton Tower at 10111 - 104 Avenue NW; and
2. that the owner pay all outstanding property taxes prior to the endorsement of the plan of survey.

Enclosure I is an attachment of the major advisements throughout the subdivision process. Enclosure II is a map of the subdivision and identifies major conditions and advisements of this approval.

Please be advised that the approval is valid for one (1) year from the date on which the subdivision approval is given to the application. An extension beyond that time may be granted by the City of Edmonton.

Please be advised that an appeal may be lodged in accordance to Section 678 of the Municipal Government Act with the Subdivision and Development Appeal Board, 10019 – 103 Avenue NW, Edmonton, Alberta, T5J 0G9, within 14 days from the date of the receipt of this decision. The date of receipt of the decision is deemed to be seven (7) days from the date the decision is mailed.

If you have further questions, please contact Christian Schmitt at 780-944-0459 or christian.schmitt@edmonton.ca.

Regards,

Blair McDowell
Subdivision Authority

BM/cs/Posse #289701381-001

Enclosures

Please be advised of the following:

Next Steps for Subdivision Approval

- The next step in the subdivision process is to have a legal instrument prepared (ie. Plan of Survey) in order to register the approved subdivision. The legal instrument is then forwarded to the City for endorsement along with the endorsement fee (\$662.00 - 2018 Fees Schedule) and subsequently released to the applicant for registration at the Land Titles Office.

Transportation

- There are existing boulevard trees adjacent to the site on 119 Street NW that must be protected during construction. For information about tree protection please refer to the City of Edmonton's web site (Trees and Construction).
- Access for future development must be to the adjacent alley in conformance with the Mature Neighbourhood Overlay Sec. 814.3(17) of the Zoning Bylaw #12800.

Building / Site

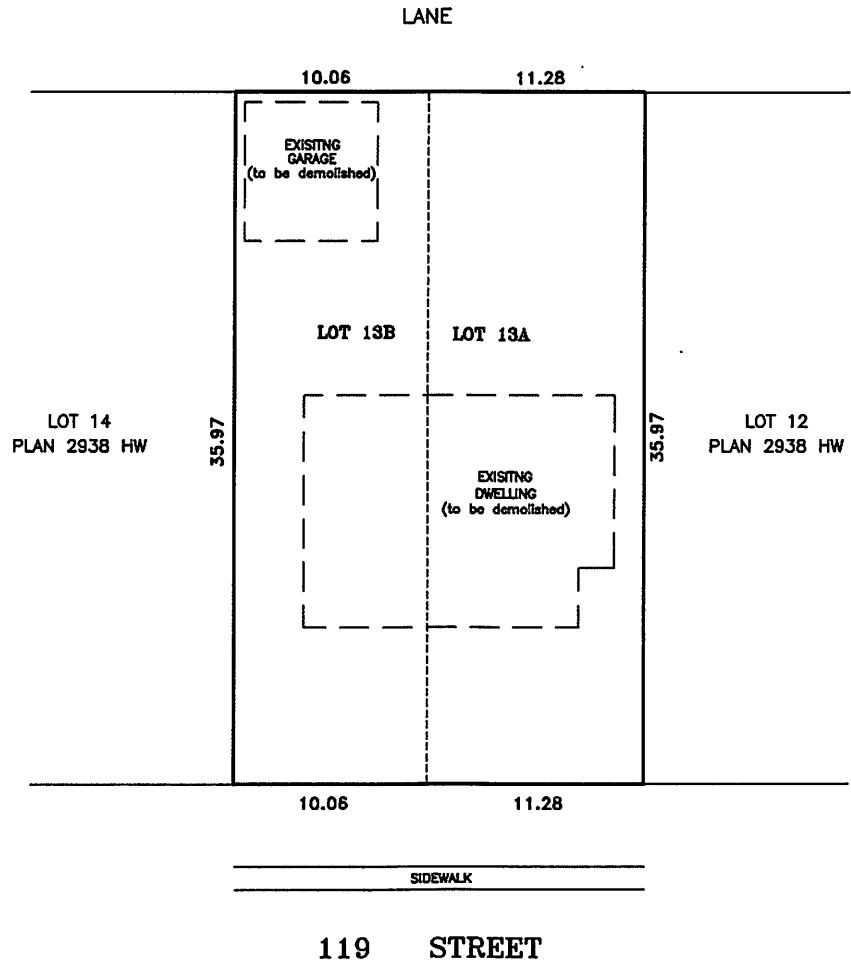
- The owner shall ensure that any change in property boundaries does not cause any structures on site to become non-compliant with the Safety Codes Act and Alberta Building Code. Permits may be required for such changes. Please contact 311 for more information.

Servicing

- The owner is required to make satisfactory arrangements for, and pay all costs associated with separate servicing to each lot, as well as the modification, relocation and/or removal of existing services. For further information, please contact: EPCOR Distribution & Transmission Inc. (780-412-4000), TELUS Communications (Edmonton) Inc. (Real Estate Division [Rights of Way] 780-508-2456), ATCO Gas (780-424-5222) and EPCOR Drainage Services (water and sewer servicing 780-496-5444).
- The existing services (water and sanitary) enter the proposed subdivision approximately 8.73 m north of the south property line of Lot 13 off of the lane. The existing storm service enters the proposed subdivision approximately 9.38 m south of the north property line of Lot 13 off 119 Street NW. As per the EPCOR Drainage Services Bylaw and the EPCOR Water Services and Wastewater Treatment Bylaw, these services cannot cross the proposed property line.
- There is a deficiency in on-street hydrant spacing adjacent to the property. The applicant/owner is advised to review on-site fire protection requirements to ensure adequate coverage (contact EPCOR Water at 780-412-3955).
- If power service crosses the proposed property line the owner will be required to provide a blanket easement in favour of EPCOR Distribution & Transmission Inc. If required, said easement shall be registered prior to or concurrent with the final plan of survey (contact EPCOR Land Administration Group at 780-412-3252).

TENTATIVE PLAN
SHOWING
PROPOSED SUBDIVISION
OF
LOT 13, BLOCK 16, PLAN 2938 HW
NW 1/4, SEC. 19, TWP. 52, RGE. 24, W.4M.
EDMONTON - ALBERTA

1. ALL DISTANCES ARE SHOWN IN METRES AND DECIMALS THEREOF.
2. FENCES ARE SHOWN THUS — * * * * —
3. AREA OF PROPOSED SUBDIVISION BOUNDED THUS..... —————
AND CONTAINS 0.077 ha.



GEODETIC SURVEYS & ENGINEERING LTD.
9538 87th STREET, EDMONTON, ALBERTA. T6C 3J1
Ph. (780) 465-3389 Fax. (780) 465-5400 email: geodetic@telusplanet.net, geodeticsurveys@hotmail.com

DRAWN BY: P.S.	SCALE 1 : 300	JOB No. 1181132
DATE : AUG. 9th, 2018.		

Thursday, September 6, 2018
10:00 am.



PLACE: ET 6 MR NW 06-127

SUBDIVISION AUTHORITY MINUTES MEETING NO. 36

PRESENT Kyle Witiw, Acting Chief Subdivision Officer

1. ADOPTION OF AGENDA

MOVED

Kyle Witiw

That the Subdivision Authority Agenda for the September 6, 2018 meeting be adopted.

FOR THE MOTION

Kyle Witiw

CARRIED

2. ADOPTION OF MINUTES

MOVED

Kyle Witiw

That the Subdivision Authority Minutes for the August 30, 2018 meeting be adopted.

FOR THE MOTION

Kyle Witiw

CARRIED

3. OLD BUSINESS

4. NEW BUSINESS

1. LDA18-0010
269678871-001

Tentative plan of subdivision to create one (1) multiple family lot from Lot 13, Block 35, Plan 792 2542 and Lot 29, Block 35, Plan 792 2542, located north of 137 Avenue NW and east of 123A Street NW; **BARANOW**

MOVED

Kyle Witiw

That the application for subdivision be Approved as Amended.

FOR THE MOTION

Kyle Witiw

CARRIED

2. LDA14-0316
157144797-001

REVISION of conditionally approved tentative plan of subdivision to create 23 single detached residential lots, from the east half of the SE 15-51-25-W4M located north of 41 Avenue SW and west of 156 Street SW; **CHAPPELLE**

MOVED

Kyle Witiw

That the application for subdivision be Tabled.

FOR THE MOTION

Kyle Witiw

CARRIED

3.	LDA18-0261 280255696-001	Tentative plan of subdivision to create separate titles for a semi-detached dwelling from Lot 6, Block 7, Plan 244 HW, located north of 78 Avenue NW and west of 113 Street NW; MCKERNAN
MOVED		Kyle Witiw That the application for subdivision be Approved.
FOR THE MOTION		Kyle Witiw CARRIED
4.	LDA18-0323 283395544-001	Tentative plan of subdivision to create one (1) multiple family residential unit and one (1) remnant unit from Lot 1, Block 26, Plan 162 0118 located north of Eagleson Crescent NW and east of Edgemont Road NW; EDGEMONT
MOVED		Kyle Witiw That the application for subdivision be Approved.
FOR THE MOTION		Kyle Witiw CARRIED
5.	LDA18-0333 284626176-001	Tentative plan of subdivision to create one (1) additional single detached residential lot from Lot 17, Block 38, Plan 2965 HW, located south of 106 Avenue NW and west of 80 Street NW; FOREST HEIGHTS
MOVED		Kyle Witiw That the application for subdivision be Approved.
FOR THE MOTION		Kyle Witiw CARRIED
6.	LDA18-0403 278868871-001	Tentative plan of subdivision to create one (1) additional single detached residential lot from Lot 30, Block 5, Plan 3624 HW, located north of 107A Avenue NW and west of 135 Street NW; NORTH GLENORA
MOVED		Kyle Witiw That the application for subdivision be Refused.
FOR THE MOTION		Kyle Witiw CARRIED
7.	LDA18-0432 288523619-001	Tentative plan of subdivision to create separate titles for a semi-detached dwelling from Lot 9, Block 13, Plan 5602 HW, located north of Connors Road NW and west of 85 Street NW; STRATHEARN
MOVED		Kyle Witiw That the application for subdivision be Approved.
FOR THE MOTION		Kyle Witiw CARRIED
8.	LDA18-0439 288088348-001	Tentative plan of subdivision to create one (1) additional single detached residential lot from Lot 9, Block 16, Plan 8118 ET, located south of 104 Avenue NW and west of 157 Street NW; BRITANNIA YOUNGSTOWN
MOVED		Kyle Witiw That the application for subdivision be Approved.
FOR THE MOTION		Kyle Witiw CARRIED
5.	ADJOURNMENT The meeting adjourned at 10:20 a.m.	