

THE CITY OF EDMONTON
PROJECT AGREEMENT
VALLEY LINE WEST LRT

Schedule 14
City Lands

SCHEDULE 14

CITY LANDS

This Schedule 14 [*City Lands*] describes every Real Property Interest to be included in the City Lands license granted to Project Co pursuant to Section 4.1 [*Access and Use*] of the Agreement. Identified Encumbrances associated with such Real Property Interests and the locations, boundaries, conditions, limitations, restrictions and obligations associated with such Real Property Interests, and with which Project Co must comply in accessing and using such Real Property Interests, are more particularly described in Appendices 14A and 14B of this Schedule.

**APPENDIX 14A
CITY LANDS DESCRIPTIONS AND IDENTIFIED ENCUMBRANCES**

(see attached)

Edmonton Valley Line West LRT

Property ID	Nature of City Interest	Municipal Address	Plan	Block (Units)	Lot	Registered Instruments	Restricted Use
14-B-25 in Appendix 14B	Fee Simple	6615 51 Avenue	1720724	1	LOT 1PUL (PUBLIC UTILITY LOT)	[REDACTED]	Uses as described in Part 8 [Maintenance and Storage Facilities] of Schedule 5 [D&C Performance Requirements]
Anthony Henday/Transportation Utility Corridor	License						NTP: Ongoing negotiations with Alberta Infrastructure / Alberta Transportation for Construction Limits, accesses, and laydown areas. The TUC may not be used for stockpiling materials for use elsewhere on the project. Contaminated soils may not be used for fill in the TUC.
W-001	Fee Simple	8402 169 Street	4625MC	15	3	[REDACTED]	
W-002	Fee Simple	8409 169 Street	4625MC	16	1	[REDACTED]	
W-003	Fee Simple	16438 87 Avenue	3395RS	1	67	[REDACTED]	
W-004	Fee Simple	8609 161 Street	1622268	1	38	[REDACTED]	
W-007	Fee Simple	8700 Meadowlark Road	6151KS	8	109	[REDACTED]	
W-008	Fee Simple	15803 87 Avenue	5559KS	1	1	[REDACTED]	
W-027	Fee Simple	9402 156 Street	5092HW	29	10	[REDACTED]	
W-028	Fee Simple	9406 156 Street	5092HW	29	9	[REDACTED]	
W-029	Fee Simple	9412 156 Street	1425418	29	8B	[REDACTED]	
W-029A	Fee Simple	9414 156 Street	1425418	29	8A	[REDACTED]	
W-030	Fee Simple	9416 156 Street	5092HW	29	7	[REDACTED]	
W-031	Fee Simple	9422 156 Street	5092HW	29	6	[REDACTED]	
W-032	Fee Simple	9426 156 Street	5092HW	29	5	[REDACTED]	
W-033	Fee Simple	9432 156 Street	5092HW	29	4	[REDACTED]	Permanent infrastructure not permitted. Land must be restored to original state or better, as described in Section 4.7 [Required Condition of the Lands and Infrastructure] in the Main Body of the Project Agreement.
W-034, 035, and 036	Fee Simple	9438/44/50 156 Street	5092HW	29	1 to 3	[REDACTED]	Permanent infrastructure not permitted. Land must be restored to original state or better, as described in Section 4.7 [Required Condition of the Lands and Infrastructure] in the Main Body of the Project Agreement.
W-037	Fee Simple	9425 156 Street	3484KS	13	7	[REDACTED]	
W-038	Fee Simple	9429 156 Street	3484KS	13	6	[REDACTED]	
W-039, 040, and 041	Fee Simple	9439/49 156 Street	CONDOMINIUM PLAN CD5982	Units 4 to 15 and 19 to 21		[REDACTED]	
W-043	Fee Simple	9535 156 Street	1325299	7	1A	[REDACTED]	
W-044	Fee Simple	15604 97 Avenue	2298HW	19	20	[REDACTED]	
W-045	Fee Simple	9707 156 Street	3992ET	5	11 & 12	[REDACTED]	
W-047	Fee Simple	10004 156 Street	2586AZ	ONE-C (1C)	1	[REDACTED]	
W-047A	Fee Simple	10008 156 Street	2586AZ	ONE-C (1C)	2 & 3	[REDACTED]	
W-048	Fee Simple	15603 100A Avenue	2586AZ	1C	32	[REDACTED]	
W-049	Fee Simple	10035 156 Street	7921194	2	11	[REDACTED]	1. Stairs to Orange Hub parkade to remain, but will exist on public right-of-way. Access shall be maintained, as described in Section 1-3.1.10 of Schedule 5 [D&C Performance Requirements]. 2. Only construction of landscaping permitted, as described in Section 2-4.8 [Jasper Place Opportunity Area Special Requirements] of Schedule 5 [D&C Performance Requirements].

Edmonton Valley Line West LRT

Property ID	Nature of City Interest	Municipal Address	Plan	Block (Units)	Lot	Registered Instruments	Restricted Use
W-050	Fee Simple	15545 Stony Plain Road	5229AD	1	5 & 6	[REDACTED]	Remainder of lot to be used for landscaping purposes only, as described in Appendix 5-2B [Jasper Place Opportunity Area Streetscape Drawings] of Schedule 5 [D&C Performance Requirements].
W-052	URW	15539 Stony Plain Road	5229AD	1	4	[REDACTED]	
W-053	URW	15533 Stony Plain Road	5229AD	1	3	[REDACTED]	
W-054	Fee Simple	15517 Stony Plain Road	5229AD	1	2	[REDACTED]	
W-055	Fee Simple	15501 Stony Plain Road	5229AD	1	1	[REDACTED]	
W-056	Future Acquired URW (July, 2021)	15445 Stony Plain Road	6005BB	20	4, 5, & 6	[REDACTED]	Refer to registered URW
W-057	URW	15347 Stony Plain Road	5229AD	21	5	[REDACTED]	Refer to registered URW
W-058	URW	15349 Stony Plain Road	5229AD	21	6	[REDACTED]	Refer to registered URW
W-059	URW	15203 Stony Plain Road	5229AD	21	3 & 4	[REDACTED]	Refer to registered URW
W-061	Future Acquired URW (July, 2021)	15305 Stony Plain Road	5229AD	21	2	[REDACTED]	Refer to registered URW
W-062	Future Acquired URW (July, 2021)	15326 Stony Plain Road	2111S	21		[REDACTED]	Refer to registered URW
W-063	Future Acquired URW (July, 2021)	15326 Stony Plain Road	8301ET	21	4	[REDACTED]	Refer to registered URW
W-064	Fee Simple	15308 Stony Plain Road	8301ET	21	3	[REDACTED]	
W-065	Fee Simple	15306 Stony Plain Road	8301ET	21	2	[REDACTED]	
W-066	Future Acquired URW (July, 2021)	15301 Stony Plain Road	5229AD	21	1	[REDACTED]	Refer to registered URW
W-067	URW	15302 Stony Plain Road	8301ET	21	1	[REDACTED]	Refer to registered URW
W-068	URW	15241 Stony Plain Road	8478ET	40	7	[REDACTED]	Refer to registered URW
W-069	URW	15529 Stony Plain Road	8478ET	40	6	[REDACTED]	Refer to registered URW
W-070	URW	15221 Stony Plain Road	8478ET	40	5	[REDACTED]	Refer to registered URW
W-071	Future Acquired URW (July, 2021)	15217 Stony Plain Road	8478ET	40	4	[REDACTED]	Refer to registered URW
W-072	URW	15207 Stony Plain Road	8478ET	40	3	[REDACTED]	Refer to registered URW
W-073	URW	15207 Stony Plain Road	8478ET	40	1 & 2	[REDACTED]	Refer to registered URW
W-075	URW	15230 Stony Plain Road	2028AO	40	1	[REDACTED]	Refer to registered URW
W-076	URW	15224 Stony Plain Road	2028AO	40	2	[REDACTED]	Refer to registered URW
W-077	URW	15216 Stony Plain Road	2028AO	40	3	[REDACTED]	Refer to registered URW
W-078	URW	15212 Stony Plain Road	3993KS	40	4	[REDACTED]	Refer to registered URW
W-079	URW	15210 Stony Plain Road	2429MC	40	5	[REDACTED]	Refer to registered URW
W-080	URW	15206 Stony Plain Road	2429MC	40	6	[REDACTED]	Refer to registered URW
W-081	Fee Simple	15202 Stony Plain Road	2429MC	40	6A	[REDACTED]	Refer to registered URW

Edmonton Valley Line West LRT

Property ID	Nature of City Interest	Municipal Address	Plan	Block (Units)	Lot	Registered Instruments	Restricted Use
W-082	URW	15132 Stony Plain Road - 2 Titles (082 136 271 +2 and 082 136 271 +3)	2111S	41	n/a	[REDACTED]	Refer to registered URW
W-083	URW	15132 Stony Plain Road	2175KS	41	6	[REDACTED]	Refer to registered URW
W-084	Fee Simple	15118 Stony Plain Road	2175KS	41	5	[REDACTED]	Permanent infrastructure not permitted. Land must be restored to original state or better, as described in Section 4.7 [Required Condition of the Lands and Infrastructure] in the Main Body of the Project Agreement.
W-085	Fee Simple	15114 Stony Plain Road	2175KS	41	4	[REDACTED]	Permanent infrastructure not permitted. Land must be restored to original state or better, as described in Section 4.7 [Required Condition of the Lands and Infrastructure] in the Main Body of the Project Agreement.
W-086	Fee Simple	15110 Stony Plain Road	3921HW	41	2 & 3	[REDACTED]	Permanent infrastructure not permitted. Land must be restored to original state or better, as described in Section 4.7 [Required Condition of the Lands and Infrastructure] in the Main Body of the Project Agreement.
W-088	Fee Simple	15102 Stony Plain Road	3921HW	41	1	[REDACTED]	Permanent infrastructure not permitted. Land must be restored to original state or better, as described in Section 4.7 [Required Condition of the Lands and Infrastructure] in the Main Body of the Project Agreement.
W-089	Future Acquired Fee Simple (February, 2021)	10116 150 Street	208KS	59	17	[REDACTED]	
W-090	Fee Simple	14212 Summit Drive	8722031	A		[REDACTED]	Native Forest Reclamation area, as described in Schedule 10 [Environmental Performance Requirements]
W-092	Fee Simple	14528 101 Avenue	4832AH	H	1	[REDACTED]	
W-093	Fee Simple	10127 145 Street	1340W	B	X	[REDACTED]	
W-094	Fee Simple	14450 Stony Plain Road	1340W	B	6	[REDACTED]	
W-095	Fee Simple	14412 Stony Plain Road	1340W	B	7	[REDACTED]	
W-096	Fee Simple	14408 Stony Plain Road	1340W	B	8	[REDACTED]	
W-097	Fee Simple	14406 Stony Plain Road	1340W	B	9	[REDACTED]	
W-098	Fee Simple	10146 144 Street	1340W	B	10	[REDACTED]	
W-099	Fee Simple	10126 144 Street	1224383	G	20	[REDACTED]	
W-100, 101, 102, 103, 104, 105, 107 and 108	Fee Simple	14330 Stony Plain Road	1653Z	C	1 to 8	[REDACTED]	Permanent infrastructure not permitted. Land must be restored to original state or better, as described in Section 4.7 [Required Condition of the Lands and Infrastructure] in the Main Body of the Project Agreement.
W-109	Fee Simple	14224 Stony Plain Road	1653Z	D	1 to 3	[REDACTED]	
W-112	Fee Simple	14214 Stony Plain Road	1653Z	D	4to 6	[REDACTED]	
W-115	Fee Simple	14210 Stony Plain Road	1653Z	D	7	[REDACTED]	
W-116	Fee Simple	10210 142 Street	1653Z	D	8 & 9 /10	[REDACTED]	
W-127	Fee Simple	10215 139 Street	3875P	103	9	[REDACTED]	
W-128	Fee Simple	13734 Stony Plain Road	3866BA	104	6	[REDACTED]	
W-129	Fee Simple	10226C - 137 Street NW	Condominium Plan 1820641	Unit 1		[REDACTED]	

Edmonton Valley Line West LRT

Property ID	Nature of City Interest	Municipal Address	Plan	Block (Units)	Lot	Registered Instruments	Restricted Use
W-130	Fee Simple	13534 Stony Plain Road	1621706	93	17		
W-132	Fee Simple	13530 Stony Plain Road	2177AH	93	C & D		
W-134	Fee Simple						
W-135	Future Acquired (December, 2021)	10327 135 Street	3875P	92	8		Remainder of lot to be used for landscaping purposes only, as described in Section 2-14.9.3.3.D of Schedule 5 [D&C Performance Requirements]
W-136	Fee Simple	10320 134 Street	2803AF	107	2		
W-137	Fee Simple	10339 134 Street	3875P	91	1 & 2		Lot to be used for landscaping purposes only, as described in Section 2-14.9.3.5.A of Schedule 5 [D&C Performance Requirements]
W-138	Future Acquired (December, 2021)	10348 133 Street	2803AF	90	4		Remainder of lot to be used for landscaping purposes only, as described in Section 2-14.9.3.3.E of Schedule 5 [D&C Performance Requirements]
W-140	Fee Simple	13204 104 Avenue	2803AF	82	1 & 2		Remainder of lot to be used for landscaping purposes only, as described in Section 2-14.9.3.3.F of Schedule 5 [D&C Performance Requirements]
W-142	Fee Simple	13122 Stony Plain Road	3875P	80	8		
W-142A	Fee Simple	10420 Glenora Crescent	1025187	83	2A		Remainder of lot to be used for landscaping purposes only, as described in Section 2-14.9.3.3.G of Schedule 5 [D&C Performance Requirements]
W-143	Fee Simple	10445 131 Street	3875P	81	1		Reconstruction of Samuel Dixon Park, as described in Section 2-14.9.3.5.B of Schedule 5 [D&C Performance Requirements]
W-144	Fee Simple	10455 131 Street	3875P	OT			New alley and reconstruction of Samuel Dixon Park, as described in Section 2-14.9.3.5.B of Schedule 5 [D&C Performance Requirements]
W-145	Fee Simple	10215 Connaught Drive	2803AF	B			Native Forest Reclamation area, as described in Schedule 10 [Environmental Performance Requirements]
W-146	Fee Simple	12907 Stony Plain Road	5483KS		11P		Naturalization area, as described in Schedule 10 [Environmental Performance Requirements]
W-146A	Fee Simple	12903 Stony Plain Road	5483KS		10		Naturalization area, as described in Schedule 10 [Environmental Performance Requirements]
W-146B	Fee Simple	12825 Stony Plain Road	5483KS		9		Naturalization area, as described in Schedule 10 [Environmental Performance Requirements]
W-146C	Fee Simple	12821U Woodbend Place	5483KS		8U		Naturalization area, as described in Schedule 10 [Environmental Performance Requirements]
W-146D	Fee Simple	12819 Woodbend Place	5483KS		1		
W-147A	Fee Simple	1 Glenora Pointe	7821580	137	1		
W-148	Fee Simple	10436 127 Street	0020897	A	12C		
W-149	Fee Simple	12602 Stony Plain Road	9220791	51	A1		
W-150	Fee Simple	12532 Stony Plain Road	RN228	42	1 & 2		
W-151	Fee Simple	12527 Stony Plain Road	2804AE	42	1 & 2		
W-152, 153, 154, and 155	Fee Simple	12422/32 Stony Plain Road	2604AM	31	1		
W-156	Fee Simple	10426 124 Street	RN22	31	13		
W-157	Fee Simple	10429 124 Street	8021184	22	4A		
W-158	Fee Simple	12302 Stony Plain Road	RN22	22	11		
W-159	Fee Simple	10349 122 Street	8110ET	D	A		Permanent infrastructure not permitted. Land must be restored to original state or better, as described in Section 4.7 [Required Condition of the Lands and Infrastructure] in the Main Body of the Project Agreement.
W-160	Fee Simple	10354 121 Street	7726AH	D	16		
W-163A	Fee Simple	11960 104 Avenue	1026207	21	1		


Edmonton Valley Line West LRT

Property ID	Nature of City Interest	Municipal Address	Plan	Block (Units)	Lot	Registered Instruments	Restricted Use
W-163B	Fee Simple	11604 104 Avenue	9422589	1	1	<div style="background-color: black; width: 100%; height: 100%; min-height: 100px;"></div>	
W-163C	Fee Simple	11410 104 Avenue	9121905	9D	1	<div style="background-color: black; width: 100%; height: 100%; min-height: 100px;"></div>	
W-163D	Fee Simple	11204 104 Avenue	20365	9D	6	<div style="background-color: black; width: 100%; height: 100%; min-height: 100px;"></div>	
W-167	Fee Simple	10326 118 Street	8520386	18	45A	<div style="background-color: black; width: 100%; height: 100%; min-height: 100px;"></div>	
W-172	Fee Simple	10371 112 Street	1282RS	11	118A	<div style="background-color: black; width: 100%; height: 100%; min-height: 100px;"></div>	

Edmonton Valley Line West LRT

Property ID	Nature of City Interest	Municipal Address	Plan	Block (Units)	Lot	Registered Instruments	Restricted Use
W-173	Future Acquired URW (July, 2021)	10700 104 Avenue	1720488	20	101	[REDACTED]	Refer to registered URW
W-174	Fee Simple	10360 111 Street	1282RS	11	125A	[REDACTED]	
W-176	Fee Simple	10304 109 Street (Linc No. 0013 607 049)	EDMONTON	HB		[REDACTED]	
W-177	Fee Simple	14419 Stony Plain Road	0320999	G	19	[REDACTED]	
W-178	Fee Simple	13615 Stony Plain Road	2803AF	111	7	[REDACTED]	
W-180	Fee Simple	10327 134 Street	2803AF	90	5 & 6	[REDACTED]	
W-181	Fee Simple	10402 133 Street	3875P	78	1	[REDACTED]	Lot to be used for landscaping purposes only, as described in Section 2-14.9.3.3.E of Schedule 5 [D&C Performance Requirements].
W-182	Fee Simple	13126 104 Avenue	2803AF	83	4	[REDACTED]	
W-184	Fee Simple	10427 Glenora Crescent	2803AF	84	1	[REDACTED]	
W-185	Fee Simple	10217 107 Street	B2	6	143 to 147	[REDACTED]	
W-186	Fee Simple	10536 102 Avenue	B2	5	143	[REDACTED]	
W-187	Fee Simple	10204 105 Street	2803AF	110	4	[REDACTED]	Reconstruction of parts of Alex Decoteau Park may be required, as described in Appendix 5-2A [102 Avenue - 107 Street Streetscape Drawings] of Schedule 5 [D&C Performance Requirements].

Edmonton Valley Line West LRT

Property ID	Nature of City Interest	Municipal Address	Plan	Block (Units)	Lot	Registered Instruments	Restricted Use
W-190	Future Acquired Fee Simple and License (October, 2021)	1 Meadowlark Park Shopping Centre	9924575	10	2		<p>The existing Meadowlark Transit Centre is located on licensed area. Only deconstruction shall be permitted in this area, as described in Section 1-3.1.8 of Schedule 5 [D&C Performance Requirements].</p>
							

Edmonton Valley Line West LRT

Property ID	Nature of City Interest	Municipal Address	Plan	Block (Units)	Lot	Registered Instruments	Restricted Use
W-190A	Future Acquired URW (July, 2021)	1 Meadowlark Park Shopping Centre	9924575	10	2	[REDACTED]	Refer to registered URW
W-191	Fee Simple	9509 156 Street	6530ET	7	4 to 6	[REDACTED]	
W-192	Fee Simple	10206 146 Street	Condominium Plan 9122526	Units 1 to 4		[REDACTED]	
W-194	Fee Simple	14319 Stony Plain Road	Condominium Plan 0624188	Units 1 to 4		[REDACTED]	
W-195	Fee Simple	13808 Stony Plain Road	3875P	103	1	[REDACTED]	Remainder of lot to be used for landscaping purposes only, as described in Section 2-14.9.3.3.B of Schedule 5 [D&C Performance Requirements].
W-196	Fee Simple	13815 Stony Plain Road	2803AF	109	1	[REDACTED]	
W-197	Fee Simple	10225 138 Street	2803AF	110	4	[REDACTED]	
W-198	Fee Simple	13703 103 Avenue	3866BA	104	1 & 2	[REDACTED]	
W-199	Fee Simple	10225 137 Street	152 4916	111	18	[REDACTED]	
W-199A	Fee Simple	13619 Stony Plain Road	152 4916	111	19	[REDACTED]	
W-200	Fee Simple	13606 103 Avenue	8921582	94	1A	[REDACTED]	Remainder of lot to be used for landscaping purposes only, as described in Section 2-14.9.3.3.B of Schedule 5 [D&C Performance Requirements].
W-201	Fee Simple	13510 103 Avenue	2803AF	106	1 & 2	[REDACTED]	
W-202	Fee Simple	13408 Stony Plain Road	3875P	92	1	[REDACTED]	
W-203	Future Acquired (December, 2021)	10403 133 Street	3875P	79	16	[REDACTED]	Remainder of lot to be used for landscaping purposes only, as described in Section 2-14.9.3.3.F of Schedule 5 [D&C Performance Requirements].
W-204	Fee Simple	13210 Stony Plain Road	3875P	79	1	[REDACTED]	
W-205	Fee Simple	12803 Woodbend Place	9722809		8A	[REDACTED]	
W-206	Fee Simple	10504 128 Street	3875P	56	1	[REDACTED]	
W-207	Fee Simple	12323 Stony Plain Road	7721613	22	7	[REDACTED]	
W-209	Fee Simple	8615 182 Street	7621379	12	5MR	[REDACTED]	

Edmonton Valley Line West LRT

Property ID	Nature of City Interest	Municipal Address	Plan	Block (Units)	Lot	Registered Instruments	Restricted Use
W-210B	Future Acquired URW (July, 2021)	8882 170 Street	8421542	22	6A		state or better. 2. A complete set of restrictions and conditions are described in the Memorandum of Understanding between WEM and the City
W-210C	Future Acquired URW (July, 2021)	8882 170 Street	8421891	28	6		A complete set of restrictions and conditions are described in the Memorandum of Understanding between WEM and the City

Edmonton Valley Line West LRT

Property ID	Nature of City Interest	Municipal Address	Plan	Block (Units)	Lot	Registered Instruments	Restricted Use
W-210D	Future Acquired URW (July, 2021)	8882 170 Street	8421891	28	5	[REDACTED]	A complete set of restrictions and conditions are described in the Memorandum of Understanding between WEM and the City
W-211	Future Acquired Fee Simple and License (July 1, 2021)	16940 87 Avenue	0726880	3	5	[REDACTED]	Construction of internal road and parking for Misericordia Hospital occurs on licensed area. Only construction of this infrastructure is permitted in this area, as described in Sections 1-3.1.7 and 3-2.11.4.G of Schedule 5 [D&C Performance Requirements].
W-212	Fee Simple	18904 87 Avenue	9322378	83	126	[REDACTED]	
W-213	Fee Simple	13655 103 Avenue	3875P	105	1	[REDACTED]	
W-214	Future Acquired URW (July, 2021)	15420 Stony Plain Road	2111S	20		[REDACTED]	
W-216	Future Acquired URW (July, 2021)	10363 108 Street	B2	7	118-122	[REDACTED]	Refer to registered URW
W-219	Fee Simple	10340 107 Street	BLOCK 20	7	123 to 126	[REDACTED]	Permanent infrastructure not permitted. Land must be restored to original state or better, as described in Section 4.7 [Required Condition of the Lands and Infrastructure] in the Main Body of the Project Agreement.
W-223	Future Acquired (To be Determined)	18831 87A Avenue	9220755	82	76	[REDACTED]	Real Property Interests may be acquired in the future, in conjunction with finalization of detailed streetlighting design

Edmonton Valley Line West LRT

Property ID	Nature of City Interest	Municipal Address	Plan	Block (Units)	Lot	Registered Instruments	Restricted Use
W-224	Future Acquired (To be Determined)	18827 87A Avenue	9220755	82	75	[REDACTED]	Real Property Interests may be acquired in the future, in conjunction with finalization of detailed streetlighting design
W-225	Future Acquired (To be Determined)	18823 87A Avenue	9220755	82	74	[REDACTED]	Real Property Interests may be acquired in the future, in conjunction with finalization of detailed streetlighting design
W-226	Future Acquired (To be Determined)	18819 87A Avenue	9220755	82	73	[REDACTED]	Real Property Interests may be acquired in the future, in conjunction with finalization of detailed streetlighting design
W-227	Future Acquired (To be Determined)	18813 87A Avenue	9220755	82	72	[REDACTED]	Real Property Interests may be acquired in the future, in conjunction with finalization of detailed streetlighting design
W-228	Future Acquired (To be Determined)	18809 87A Avenue	9220755	82	71	[REDACTED]	Real Property Interests may be acquired in the future, in conjunction with finalization of detailed streetlighting design
W-229	Future Acquired (To be Determined)	18805 87A Avenue	9220755	82	70	[REDACTED]	Real Property Interests may be acquired in the future, in conjunction with finalization of detailed streetlighting design
W-230	Future Acquired (To be Determined)	8711 188 Street	9220755	82	69	[REDACTED]	Real Property Interests may be acquired in the future, in conjunction with finalization of detailed streetlighting design
W-251	Fee Simple	17104 86 Avenue	CD55982	20		[REDACTED]	
W-254	Fee Simple	13415 Stony Plain Road	2803AF	107	3	[REDACTED]	
W-255	Fee Simple	13121 Stony Plain Road	2803AF	83	3	[REDACTED]	
W-256	Fee Simple	13102 Stony Plain Road	3875P	80	1	[REDACTED]	
W-258	Fee Simple	10050 156 Street	2918MC	1	6	[REDACTED]	
W-259	Fee Simple	8623 175 Street	5908RS	7	1A	[REDACTED]	Lot to be used for landscaping purposes only, as described in Section 2-14.6.7.4.C of Schedule 5 [D&C Performance Requirements].
W-260	Fee Simple	8624 172 Street	3782RS	2	1	[REDACTED]	Lot to be used for landscaping purposes only, as described in Section 2-14.6.7.4.D of Schedule 5 [D&C Performance Requirements].
W-261	Fee Simple	16995 87 Avenue	4625MC	15	R	[REDACTED]	
W-262	Fee Simple	18804 86A Avenue	8220615	71	7	[REDACTED]	Lot to be used for sidewalk connection and landscaping only, as described in Section 2-14.6.3.3.C of Schedule 5 [D&C Performance Requirements].
W-263	Fee Simple	15701 89 Avenue	6151KS	8	4	[REDACTED]	
W-264	Fee Simple	13818 102 Avenue	2803AF	109	3	[REDACTED]	
W-265	Fee Simple	16991 87 Avenue	4625MC	15	1	[REDACTED]	
W-266	Fee Simple	9401 156 Street	9623658	13	6B	[REDACTED]	
W-267	Fee Simple	9403 156 Street	9623658	13	6C	[REDACTED]	
W-268	Fee Simple	9405 156 Street	9221596	13	9	[REDACTED]	
W-269	Fee Simple	9407 156 Street	9221596	13	10	[REDACTED]	
W-270	Fee Simple	9411 156 Street	9221596	13	11	[REDACTED]	
W-271	Fee Simple	9413 156 Street	9221596	13	12	[REDACTED]	
W-272	Fee Simple	9421 156 Street	3484KS	13	8	[REDACTED]	
W-273	Fee Simple	9607 156 Street	Condominium Plan 7520372	Units 1 to 12		[REDACTED]	
W-274	Fee Simple	9817 156 Street	8099ET	4	13 / 14	[REDACTED]	
W-276	Fee Simple	9837/9839 156 Street	Condominium Plan 0424271	Units 1 to 2		[REDACTED]	
W-277	Fee Simple	9843 156 Street	8099ET	4	19	[REDACTED]	
W-279	Fee Simple	19036 86A Avenue	8220615	70	15	[REDACTED]	
W-280	Fee Simple	19004 87 Avenue	9322378	83	127	[REDACTED]	
W-280A	URW	19004 87 Avenue	9322378	83	127	[REDACTED]	Refer to registered URW
W-281	Future Acquired Fee Simple (June, 2021)	10211 105 Street	NB1	4	143	[REDACTED]	NTP: Negotiations still ongoing, design not finalized
W-282	Future Acquired (December, 2021)	10 Sylvancroft Lane	1222257	1		[REDACTED]	

Edmonton Valley Line West LRT

Property ID	Nature of City Interest	Municipal Address	Plan	Block (Units)	Lot	Registered Instruments	Restricted Use
W-284	Fee Simple	9925 156 Street	Condominium Plan 0824438	Units 1 to 20		[REDACTED]	
W-285	Fee Simple	9935 156 Street	8333AJ	6	17 to 20	[REDACTED]	
W-286	Fee Simple	9937 / 9939 156 Street	Condominium Plan 0120320	Units 1 to 2		[REDACTED]	Permanent infrastructure not permitted. Land must be restored to original state or better, as described in Section 4.7 [Required Condition of the Lands and Infrastructure] in the Main Body of the Project Agreement.
W-287	Fee Simple	9941 156 Street	3333AJ	3	19	[REDACTED]	Permanent infrastructure not permitted. Land must be restored to original state or better, as described in Section 4.7 [Required Condition of the Lands and Infrastructure] in the Main Body of the Project Agreement.
W-288	Fee Simple	15626 100A Avenue	9422776	1	19	[REDACTED]	
W-291	Fee Simple	12225 Stony Plain Road	Condominium Plan 8321021	Units 1 to 52		[REDACTED]	
W-291A	Future Acquired URW (July, 2021)	12225 Stony Plain Road	Condominium Plan 8321021	Units 1 to 52		[REDACTED]	Refer to registered URW
W-292	Fee Simple	10350 122 Street	2806RS	3	F	[REDACTED]	
W-293	Fee Simple	Portion of Sylvancroft Lane				[REDACTED]	
W-295	Fee Simple	11 Glenora Pointe	7821580	137	12R	[REDACTED]	
W-297	Fee Simple	13428 103 Avenue	2803AF	107	4	[REDACTED]	
W-298	Fee Simple	13607 Stony Plain Road	2803AF	111	5	[REDACTED]	
W-299	Fee Simple	13611 Stony Plain Road	2803AF	111	6	[REDACTED]	
W-300	Fee Simple	1025 Webber Greens Drive (Alberta Township Survey Description: NE 1/4 30-52-25 W 4th) (Linc No. 0033 986 647)				[REDACTED]	1. Naturalization area, as described in Schedule 10 [Environmental Performance Requirements] 2. A complete set of restrictions and conditions for the stormwater pond are described in the URW Consent Letter between EPCOR and the City
W-301	Fee Simple	8720 199 Street	0620745	60	3	[REDACTED]	
W-302	Fee Simple	10431 132 Street NW	3875P	80	7	[REDACTED]	
W-303	Fee Simple					[REDACTED]	
W-305	Fee Simple				1	[REDACTED]	
W-306	License	11215 104 Avenue	1282RS	14D	1	[REDACTED]	Construction of access to 11215 104 Avenue occurs on licensed area. Only construction of this infrastructure is permitted in this area, as described in Section 3-2.11.9.H of Schedule 5 [D&C Performance Requirements].
W306A	Future Acquired URW (July, 2021)	11215 104 Avenue	1282RS	14D	1	[REDACTED]	Refer to registered URW

Edmonton Valley Line West LRT

Property ID	Nature of City Interest	Municipal Address	Plan	Block (Units)	Lot	Registered Instruments	Restricted Use
W306B	Future Acquired URW (July, 2021)	11215 104 Avenue	1282RS	14D	1	[REDACTED]	Refer to registered URW
W-307	URW	16429 87 Avenue	6581MC	17	65	[REDACTED]	Refer to registered URW
W-308	Future Acquired URW (July, 2021)	16427 87 Avenue	6581MC	17	64	[REDACTED]	Refer to registered URW
W-309	Future Acquired URW (July, 2021)	16425 87 Avenue	6581MC	17	63	[REDACTED]	Refer to registered URW
W-310	Future Acquired URW (July, 2021)	16423 87 Avenue	6581MC	17	62	[REDACTED]	Refer to registered URW
W-311	Future Acquired URW (July, 2021)	16421 87 Avenue	6581MC	17	61	[REDACTED]	Refer to registered URW
W-312	Future Acquired URW (July, 2021)	16419 87 Avenue	6581MC	17	60	[REDACTED]	Refer to registered URW
W-313	Future Acquired URW (July, 2021)	16417 87 Avenue	6581MC	17	59	[REDACTED]	Refer to registered URW
W-314	URW	16415 87 Avenue	6581MC	17	58	[REDACTED]	Refer to registered URW
W-315	URW	16411 87 Avenue	6581MC	17	57	[REDACTED]	Refer to registered URW
W-316	Future Acquired URW (July, 2021)	16409 87 Avenue	6581MC	17	56	[REDACTED]	Refer to registered URW
W-317	URW	16407 87 Avenue	6581MC	17	55	[REDACTED]	Refer to registered URW
W-318	Future Acquired URW (July, 2021)	16405 87 Avenue	6581MC	17	54	[REDACTED]	Refer to registered URW
W-319	URW	16403 87 Avenue	6581MC	17	53	[REDACTED]	Refer to registered URW
W-320	Future Acquired URW (July, 2021)	8606 164 Street	6581MC	17	52	[REDACTED]	Refer to registered URW
W-321	URW	15504 Stony Plain Road	9524233	2	1	[REDACTED]	Refer to registered URW
W-322	URW	15401 Stony Plain Road	RN62 (LXII)	20		[REDACTED]	Refer to registered URW

Edmonton Valley Line West LRT

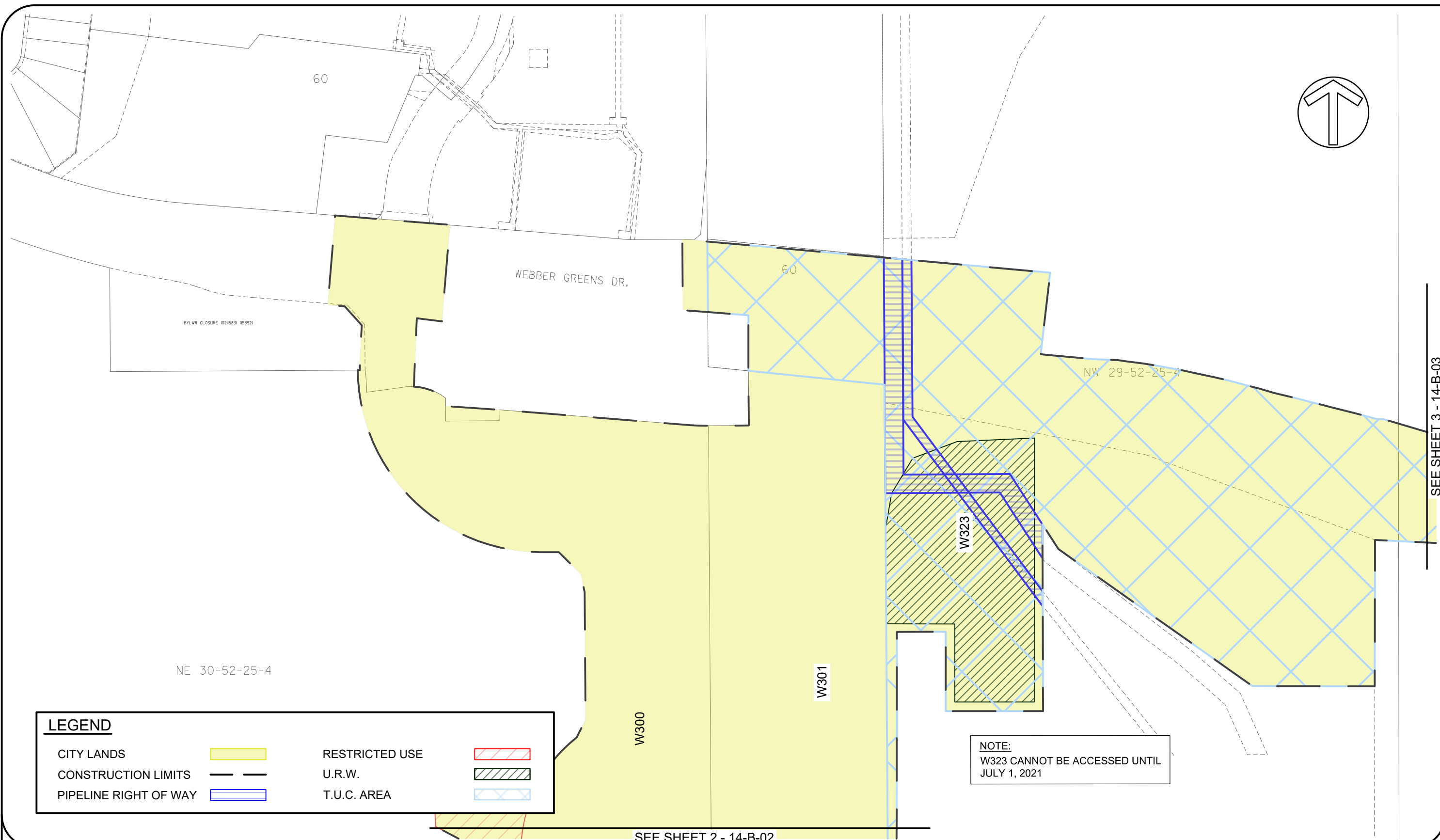
Property ID	Nature of City Interest	Municipal Address	Plan	Block (Units)	Lot	Registered Instruments	Restricted Use
W-323	Future Acquired URW (July, 2021)		8820577	OT		<div style="background-color: black; width: 100%; height: 100%; min-height: 200px;"></div>	NTP: URW for park and ride facility, as described in agreement with Alberta Infrastructure / Alberta Transportation, still under negotiations
W-324	Fee Simple	10519 104 Avenue	B2	5	161-162		
W-326	Fee Simple	12420 105 Street, 12424 105 Street	B-D	30	611HW		

**APPENDIX 14B
CITY LANDS SITE PLANS**

(see attached)

42194440.2

FILIPCHUKD / August 31, 2020 / C:\USERS\FILIPCHUK\AECOM DIRECTORY\TREL, JOSEPH - 890 - CADD\0201 - LAND ACQUISITION\00 - SHEETS\LAND SCHEDULE 14\0220 08 3 1\LV\W-0201-02-PE-001-LAND.DWG



LEGEND

CITY LANDS		RESTRICTED USE	
CONSTRUCTION LIMITS		U.R.W.	
PIPELINE RIGHT OF WAY		T.U.C. AREA	

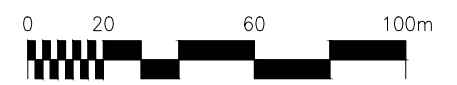
NOTE:
W323 CANNOT BE ACCESSED UNTIL
JULY 1, 2021

SEE SHEET 3 - 14-B-03

VALLEY LINE WEST LRT

SEE SHEET 2 - 14-B-02

no.	description	date	checked
3	RFP V4	18-09-20	JT
2	RFP V3	07-08-20	JT
1	RFP V2	29-05-20	JT
0	RFP	14-02-20	JT
revisions			



NOT FOR
CONSTRUCTION

AECOM
Prime Consultant

Edmonton

HATCH

DIALOG

ISL Engineering

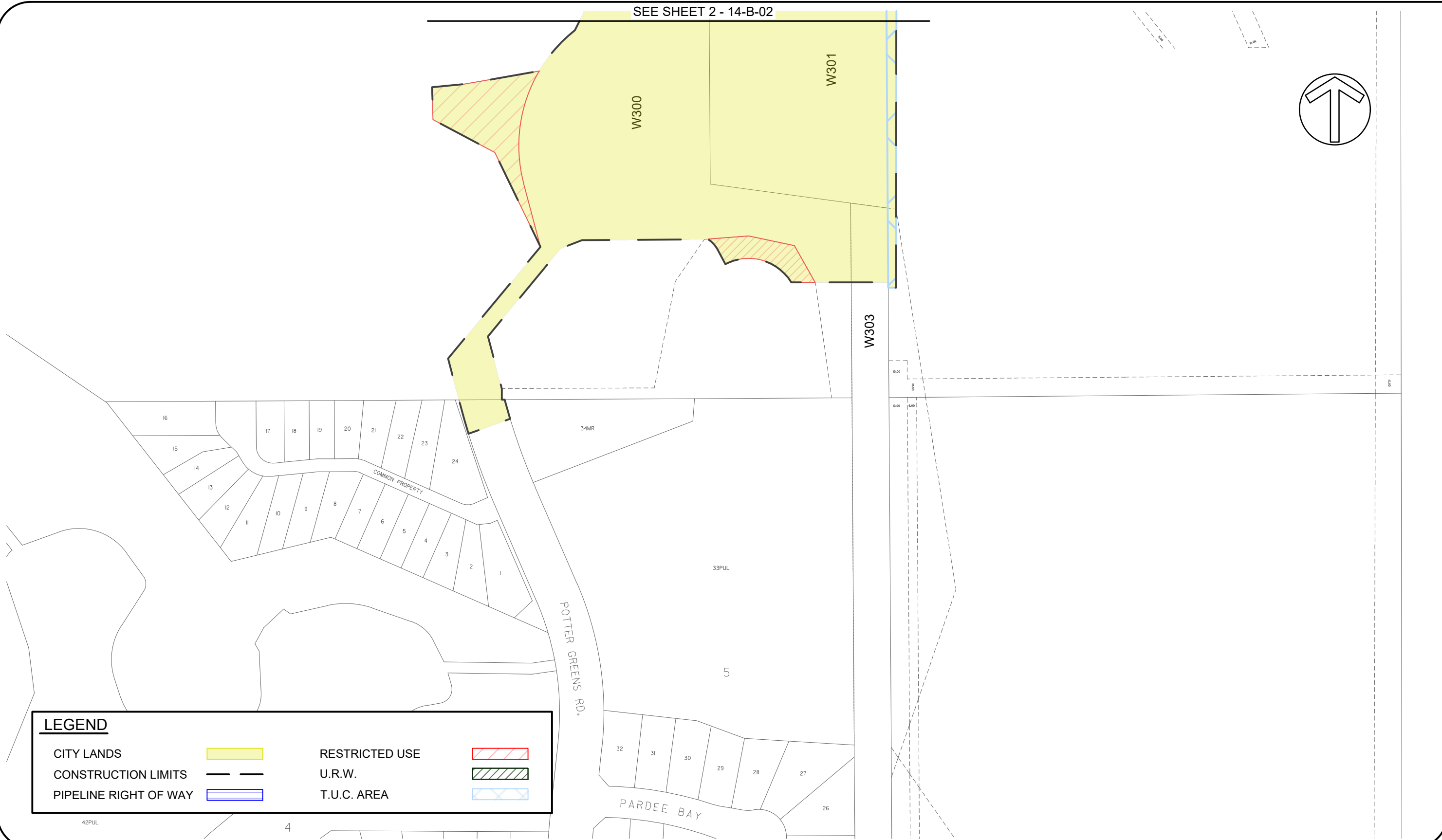
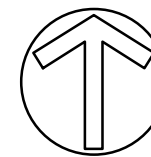
MOTT MACDONALD

EDMONTON VALLEY LINE WEST LRT
PROJECT AGREEMENT
APPENDIX 14B - CITY LANDS SITE PLANS

14-B-01

FILIPCHUKD / August 31, 2020 / C:\USERS\FILIPCHUK\AECOM DIRECTORY\TREL, JOSEPH - 890 - CADD\0201 - LAND ACQUISITION\00 - SHEETS\LAND SCHEDULE - 14\0220 08 3 1\14-0201-14B-PE-002-LAND.DWG

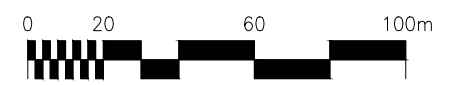
SEE SHEET 2 - 14-B-02




LEGEND			
CITY LANDS		RESTRICTED USE	
CONSTRUCTION LIMITS		U.R.W.	
PIPELINE RIGHT OF WAY		T.U.C. AREA	

VALLEY LINE WEST LRT

no.	description	date	checked
3	RFP V4	18-09-20	JT
2	RFP V3	07-08-20	JT
1	RFP V2	29-05-20	JT
0	RFP	14-02-20	JT
revisions			



**NOT FOR
CONSTRUCTION**



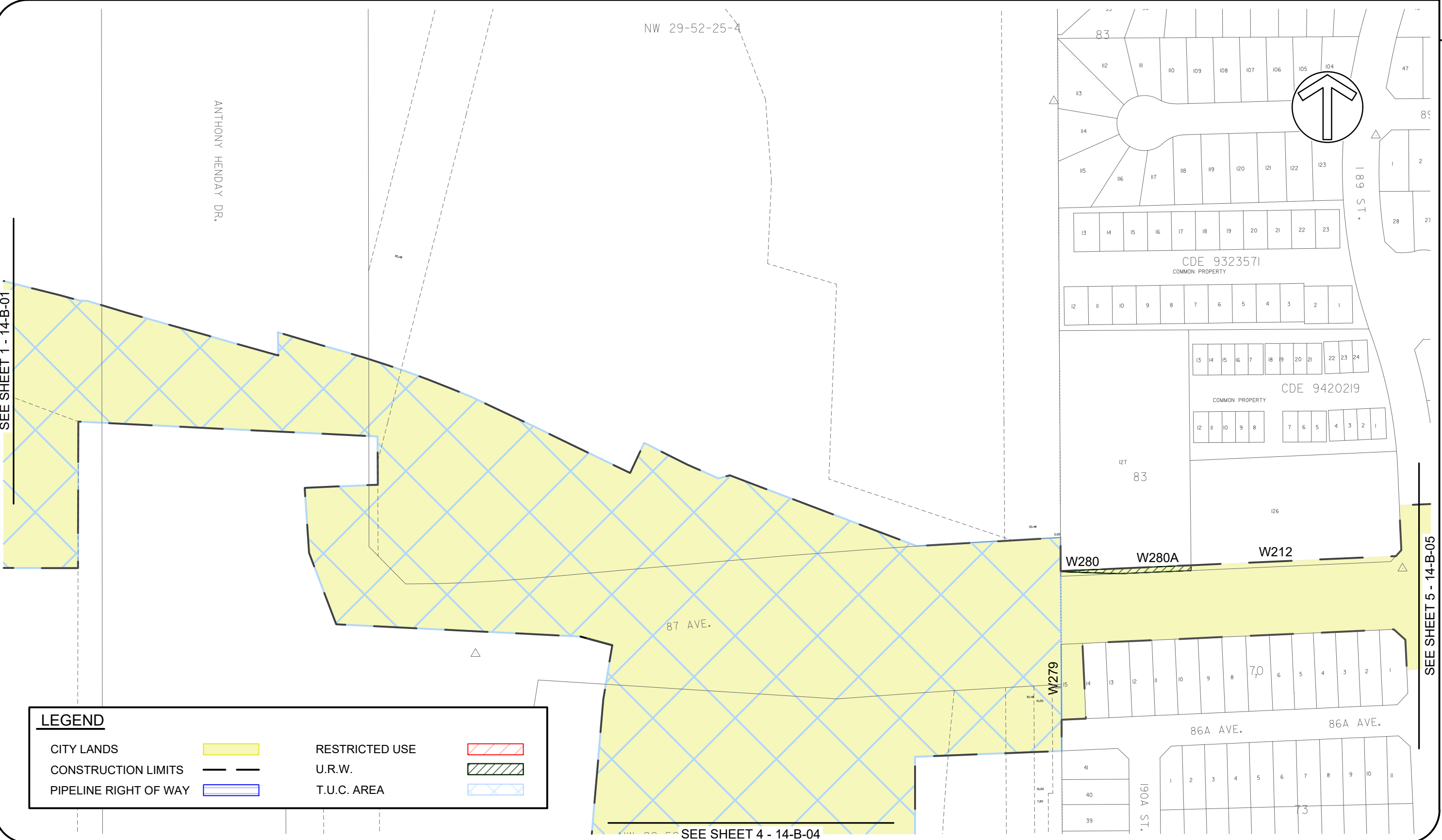
EDMONTON VALLEY LINE WEST LRT
PROJECT AGREEMENT
APPENDIX 14B - CITY LANDS SITE PLANS
14-B-02

FILED:\P\CHUKD\September 15, 2020\1\CHUKD\FILPCHUKD\AECOM\DIRECTOR\TYRIEL JOSEPH - 900 - CAD\02021 - LAND ACQUISITION\0 - SHEETS\LAND SCHEDULE 142020 08 31\WLV-0201-02-PE-003-LAND.DWG

SEE SHEET 1 - 14-B-01

ANTHONY HENDAY DR.

NW 29-52-25-4



LEGEND

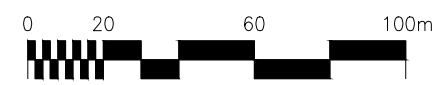
CITY LANDS		RESTRICTED USE	
CONSTRUCTION LIMITS		U.R.W.	
PIPELINE RIGHT OF WAY		T.U.C. AREA	

SEE SHEET 4 - 14-B-04

SEE SHEET 5 - 14-B-05

VALLEY LINE WEST LRT

no.	description	date	checked
3	RFP V4	18-09-20	JT
2	RFP V3	07-08-20	JT
1	RFP V2	29-05-20	JT
0	RFP	14-02-20	JT
revisions			



NOT FOR CONSTRUCTION

AECOM
Prime Consultant

Edmonton

HATCH

DIALOG

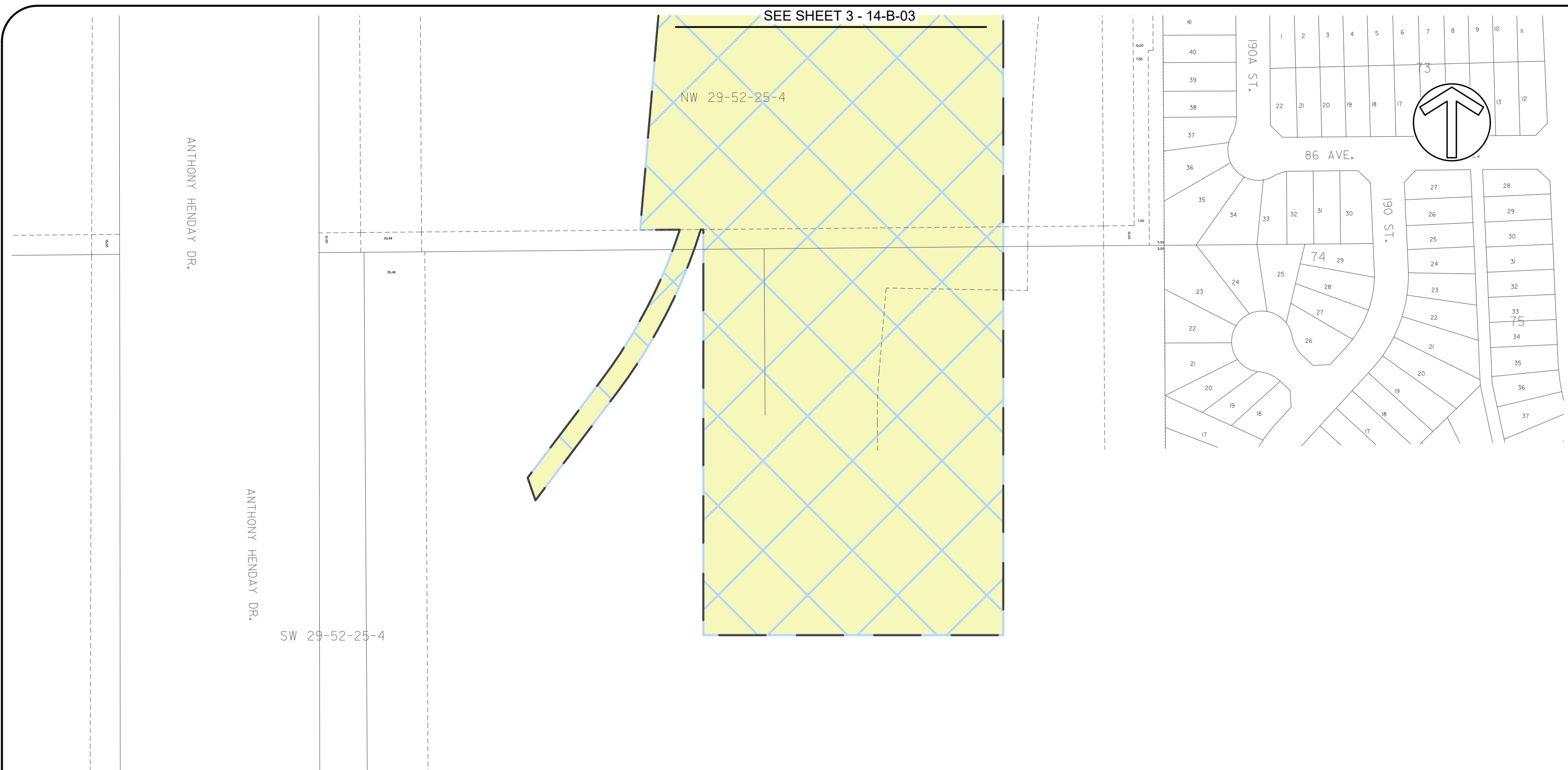
ISL Engineering

MOTT MACDONALD

EDMONTON VALLEY LINE WEST LRT
PROJECT AGREEMENT
APPENDIX 14B - CITY LANDS SITE PLANS

14-B-03

FILIPCHUKD September 15, 2020 / C:\USERS\FILIPCHUK\AECOM DIRECTORY\TRIEU JOSEPH - 990 - CAD\02021 - LAND ACQUISITION\00 - SHEETS\LAND SCHEDULE 142020 08 31\VLW-0201-02-PE-004-LAND.DWG



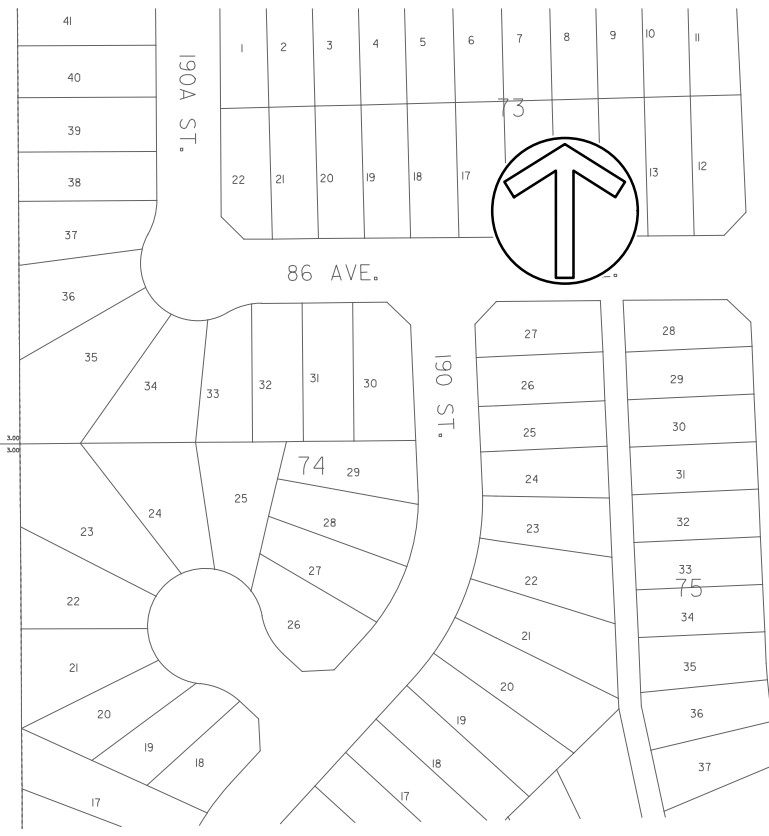
SEE SHEET 3 - 14-B-03

NW 29-52-25-4

ANTHONY HENDAY DR.

ANTHONY HENDAY DR.

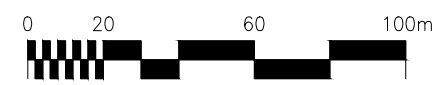
SW 29-52-25-4



LEGEND

CITY LANDS		RESTRICTED USE	
CONSTRUCTION LIMITS		U.R.W.	
PIPELINE RIGHT OF WAY		T.U.C. AREA	

no.	description	date	checked
3	RFP V4	18-09-20	JT
2	RFP V3	07-08-20	JT
1	RFP V2	29-05-20	JT
0	RFP	14-02-20	JT
revisions			



NOT FOR CONSTRUCTION

AECOM
Prime Consultant

Edmonton

HATCH

DIALOG

ISL Engineering

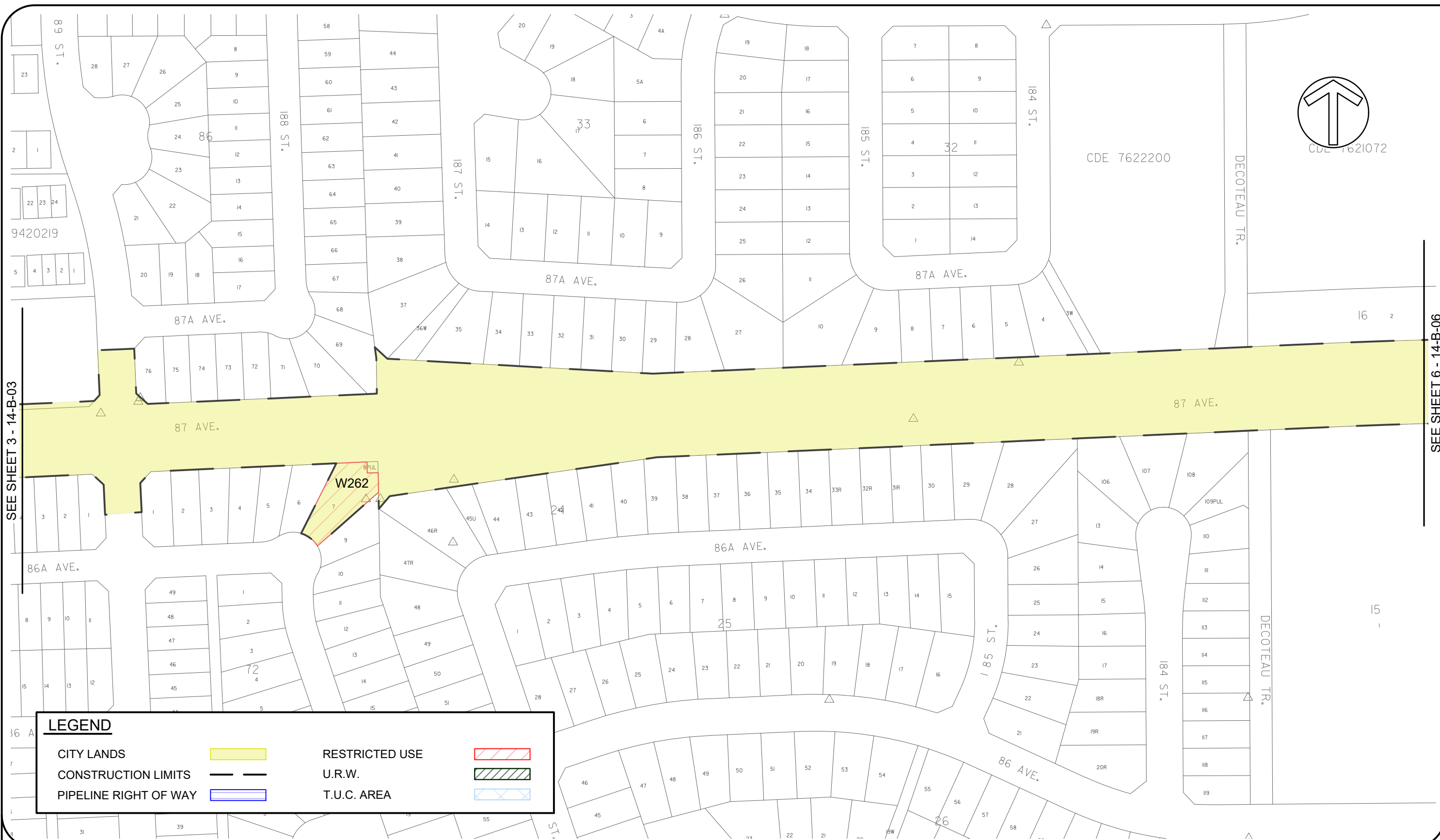
MOTT MACDONALD

EDMONTON VALLEY LINE WEST LRT
PROJECT AGREEMENT
APPENDIX 14B - CITY LANDS SITE PLANS

14-B-04

VALLEY LINE WEST LRT

C:\USERS\FILIPCHUK\AECOM\DIRECTOR\TREL, JOSEPH - 890 - CAD\0001 - LAND ACQUISITION\00 - SHEETS\LAND SCHEDULE 14\0220 08 3 1\14-0221-02-PE-005-LAND.DWG



LEGEND

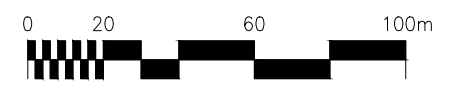
CITY LANDS		RESTRICTED USE	
CONSTRUCTION LIMITS		U.R.W.	
PIPELINE RIGHT OF WAY		T.U.C. AREA	

SEE SHEET 3 - 14-B-03

SEE SHEET 6 - 14-B-06

VALLEY LINE WEST LRT

no.	description	date	checked
3	RFP V4	18-09-20	JT
2	RFP V3	07-08-20	JT
1	RFP V2	29-05-20	JT
0	RFP	14-02-20	JT
revisions			



NOT FOR CONSTRUCTION

AECOM
Prime Consultant

Edmonton

HATCH

DIALOG

ISL Engineering

MOTT MACDONALD

EDMONTON VALLEY LINE WEST LRT
PROJECT AGREEMENT
APPENDIX 14B - CITY LANDS SITE PLANS

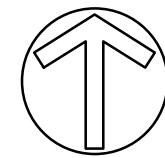
14-B-05

FILPCHUKD September 2, 2020 / C:\USERS\FILPCHUK\AECOM\DIRECTOR\YTREIU, JOSEPH - 900 - CADD\2021 - LAND ACQUISITION\00 - SHEETS\LAND SCHEDULE 14\2020\08 31\VLW\A201-142-PE-07.LAND.DWG

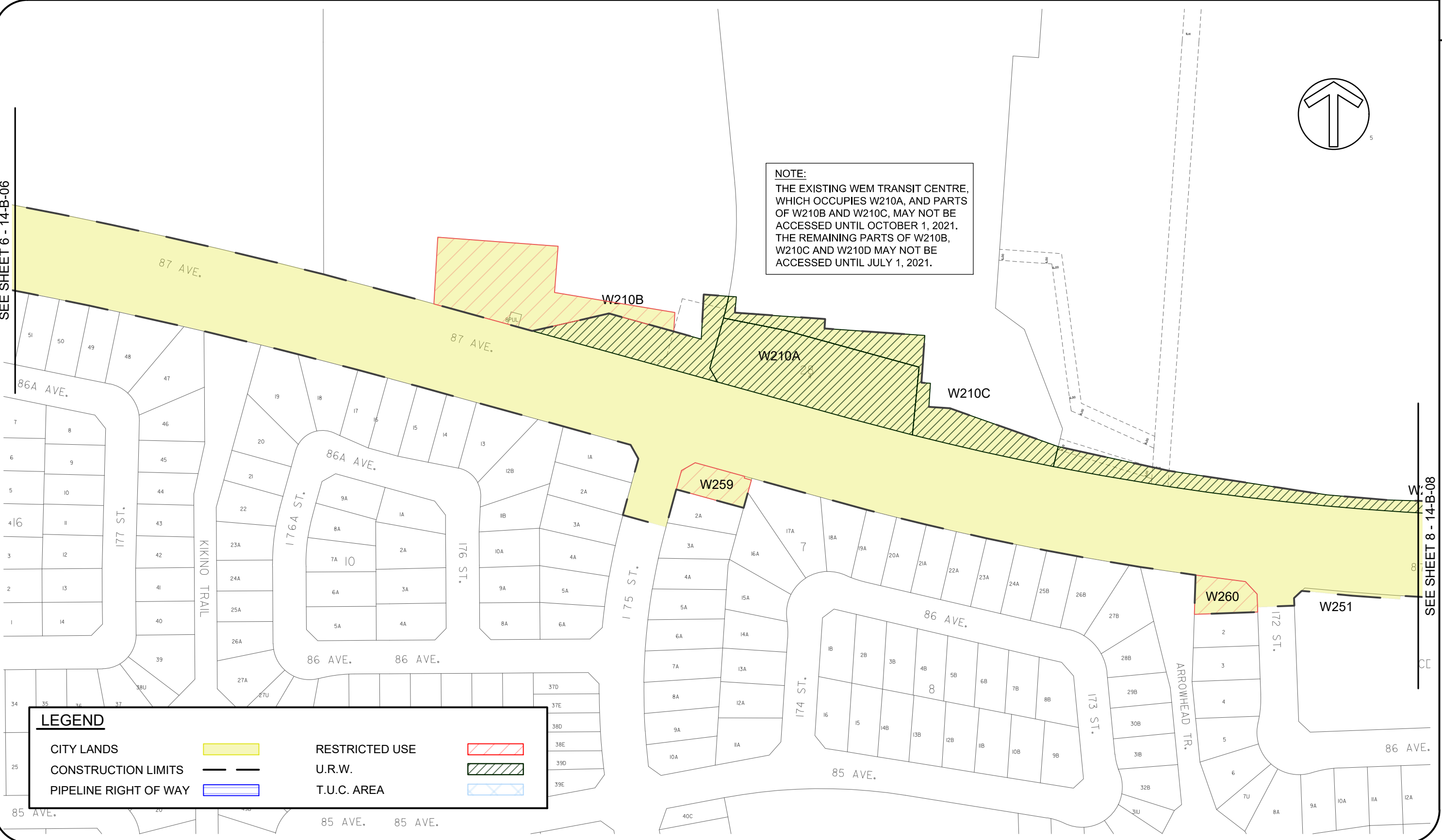
SEE SHEET 6 - 14-B-06

SEE SHEET 8 - 14-B-08

VALLEY LINE WEST LRT

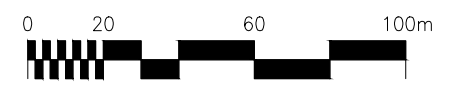


NOTE:
 THE EXISTING WEM TRANSIT CENTRE, WHICH OCCUPIES W210A, AND PARTS OF W210B AND W210C, MAY NOT BE ACCESSED UNTIL OCTOBER 1, 2021. THE REMAINING PARTS OF W210B, W210C AND W210D MAY NOT BE ACCESSED UNTIL JULY 1, 2021.



LEGEND			
CITY LANDS		RESTRICTED USE	
CONSTRUCTION LIMITS		U.R.W.	
PIPELINE RIGHT OF WAY		T.U.C. AREA	

no.	description	date	checked
3	RFP V4	18-09-20	JT
2	RFP V3	07-08-20	JT
1	RFP V2	29-05-20	JT
0	RFP	14-02-20	JT
revisions			



NOT FOR CONSTRUCTION

AECOM
 Prime Consultant

Edmonton

HATCH

DIALOG

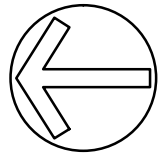
ISL Engineering

MOTT MACDONALD

EDMONTON VALLEY LINE WEST LRT
 PROJECT AGREEMENT
 APPENDIX 14B - CITY LANDS SITE PLANS

14-B-07

FILIPCHUKD / August 31, 2020 / C:\USERS\FILIPCHUK\AECOM DIRECTORY\TREL, JOSEPH - 890 - CADD\0201 - LAND ACQUISITION\00 - SHEETS\LAND SCHEDULE - 14\0220 08 3 1\14-B-08-14-B-08-LAND.DWG



NOTE:
W211 CANNOT BE ACCESSED UNTIL
JULY 1, 2021

NOTE:
W210D CANNOT BE ACCESSED UNTIL
JULY 1, 2021

LEGEND			
CITY LANDS		RESTRICTED USE	
CONSTRUCTION LIMITS		U.R.W.	
PIPELINE RIGHT OF WAY		T.U.C. AREA	

SEE SHEET 9 - 14-B-09

SEE SHEET 7 - 14-B-07

170 ST.

170 ST.

170 ST.

87 AVE.

87 AVE.

CDE 5982

W251

W265

W261

W1

W211

W210D

86 AVE.

85 AVE.

84 AVE.

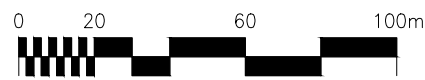
83 AVE.

171 ST.

172 ST.

82A AVE.

no.	description	date	checked
4	RFP V4	XX-09-20	JT
3	RFP ADDENDUM 19	18-08-20	JT
2	RFP V3	07-08-20	JT
1	RFP V2	29-05-20	JT
0	RFP	14-02-20	JT
revisions			



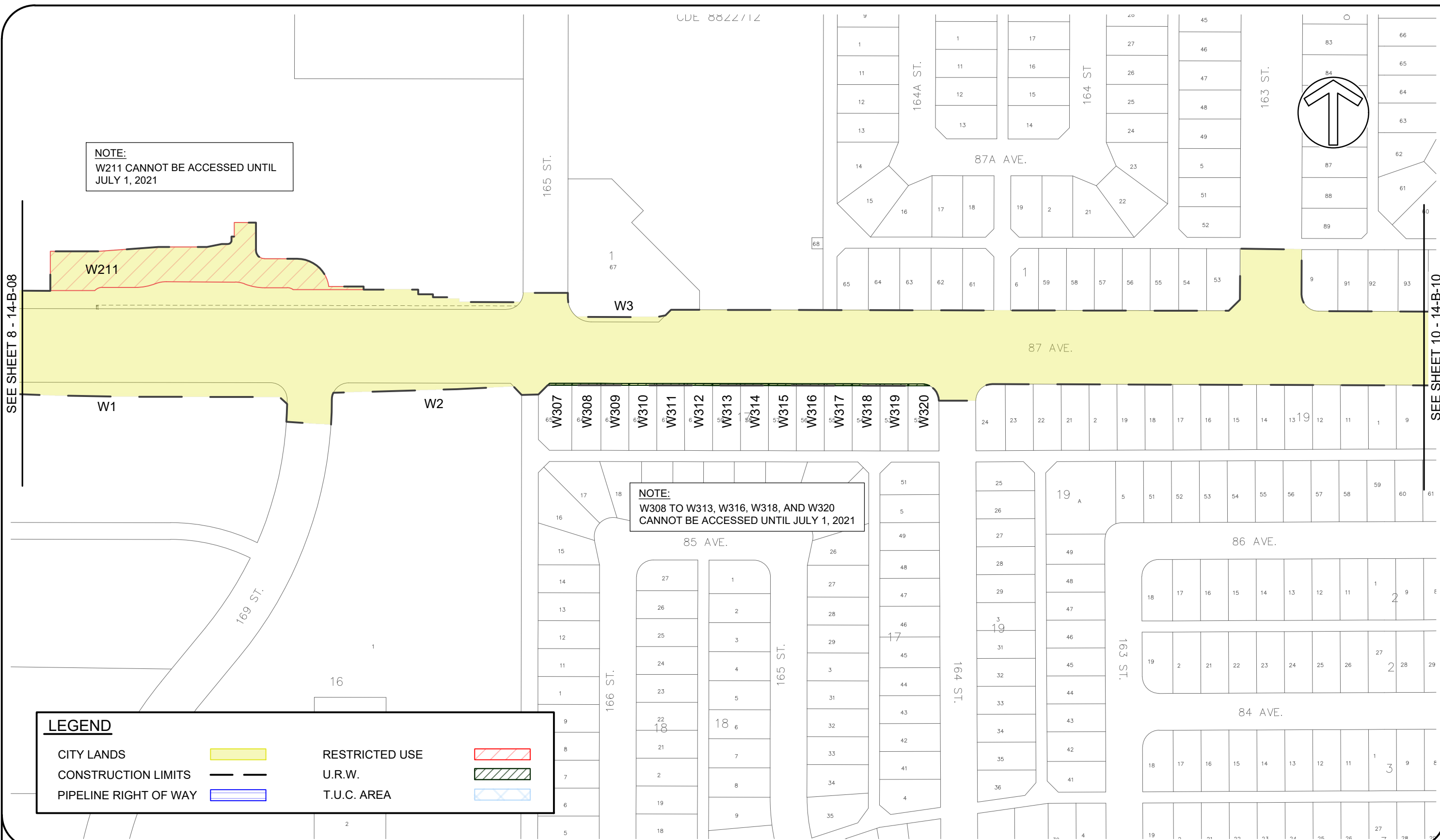
NOT FOR
CONSTRUCTION



EDMONTON VALLEY LINE WEST LRT
PROJECT AGREEMENT
APPENDIX 14B - CITY LANDS SITE PLANS
14-B-08

VALLEY LINE WEST LRT

FILPC/LKD / August 31, 2020 / C:\USERS\JOSEPH.TREUJON\DRIVE - AECOM\DIRECTOR\605288110\00 - CAADD\0201 - LAND ACQUISITION\00 - SHEETS\LAND SCHEDULE 14\2020 08 31\VLW4201-02-PE-008-LAND.DWG



NOTE:
W211 CANNOT BE ACCESSED UNTIL
JULY 1, 2021

NOTE:
W308 TO W313, W316, W318, AND W320
CANNOT BE ACCESSED UNTIL JULY 1, 2021

LEGEND

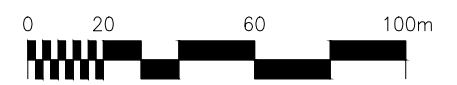
CITY LANDS		RESTRICTED USE	
CONSTRUCTION LIMITS		U.R.W.	
PIPELINE RIGHT OF WAY		T.U.C. AREA	

SEE SHEET 8 - 14-B-08

SEE SHEET 10 - 14-B-10

VALLEY LINE WEST LRT

no.	description	date	checked
4	RFP V4	18-09-20	JT
3	RFP ADDENDUM 19	18-08-20	JT
2	RFP V3	07-08-20	JT
1	RFP V2	29-05-20	JT
0	RFP	14-02-20	JT
revisions			



**NOT FOR
CONSTRUCTION**

AECOM
Prime Consultant

Edmonton

HATCH

DIALOG

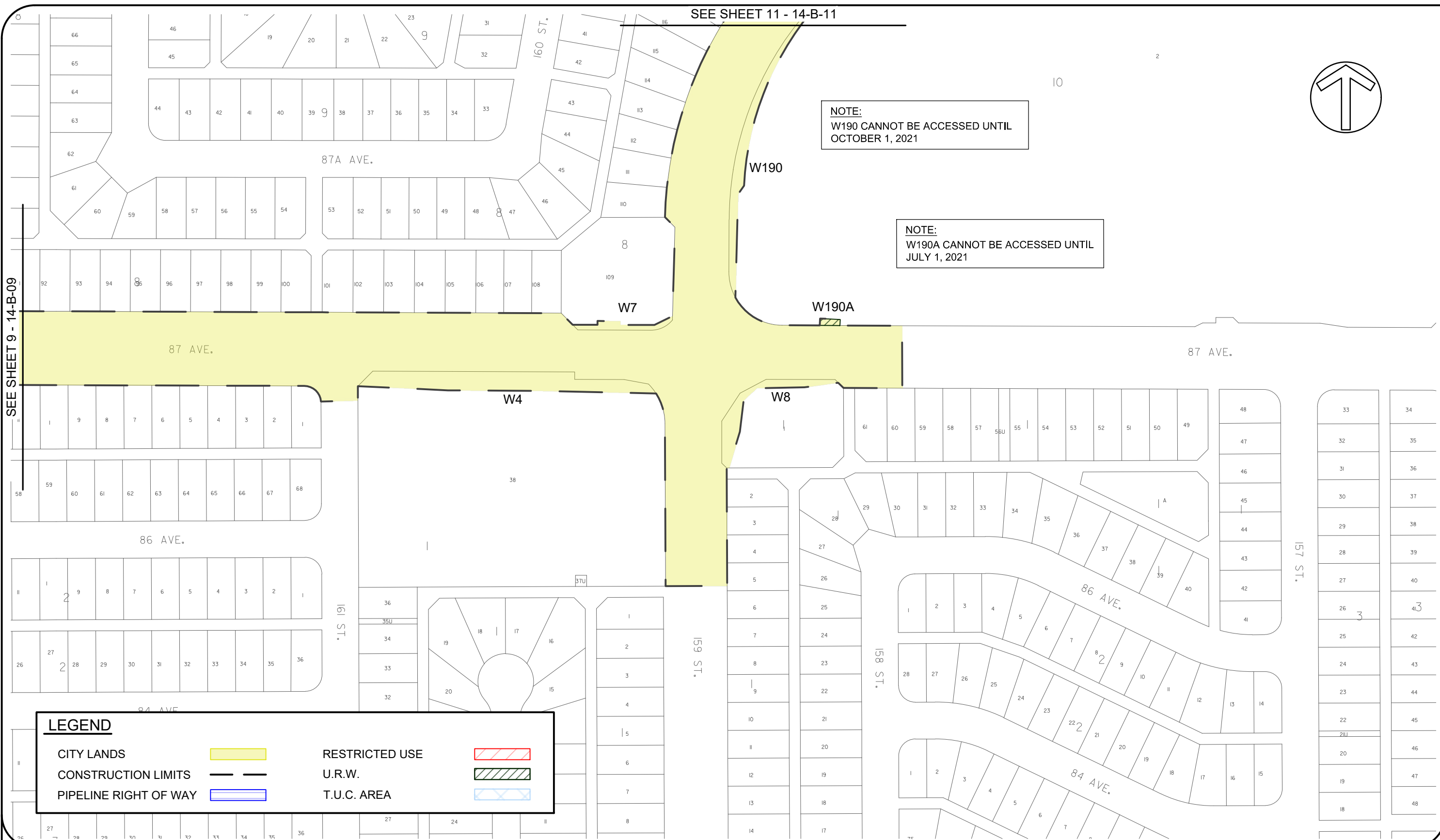
ISL Engineering
Infrastructure Solutions Ltd.

M M
MOTT
MACDONALD

**EDMONTON VALLEY LINE WEST LRT
PROJECT AGREEMENT
APPENDIX 14B - CITY LANDS SITE PLANS**

14-B-09

C:\USERS\FILIPCHUK\AECOM\DIRECTOR\TYRIELUJOSEPH - 890 - CADD\0201 - LAND ACQUISITION\00 - SHEETS\LAND SCHEDULE - 14\0200 08 3 1\14-B-10-02-PE\010-LAND.DWG









NOTE:
W190 CANNOT BE ACCESSED UNTIL
OCTOBER 1, 2021

NOTE:
W190A CANNOT BE ACCESSED UNTIL
JULY 1, 2021

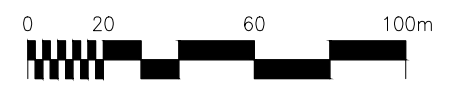
SEE SHEET 9 - 14-B-09

SEE SHEET 11 - 14-B-11

LEGEND

CITY LANDS		RESTRICTED USE	
CONSTRUCTION LIMITS		U.R.W.	
PIPELINE RIGHT OF WAY		T.U.C. AREA	

no.	description	date	checked
4	RFP V4	18-09-20	JT
3	RFP ADDENDUM 19	18-08-20	JT
2	RFP V3	07-08-20	JT
1	RFP V2	29-05-20	JT
0	RFP	14-02-20	JT
revisions			



**NOT FOR
CONSTRUCTION**

AECOM
Prime Consultant

Edmonton

HATCH

DIALOG

ISL Engineering

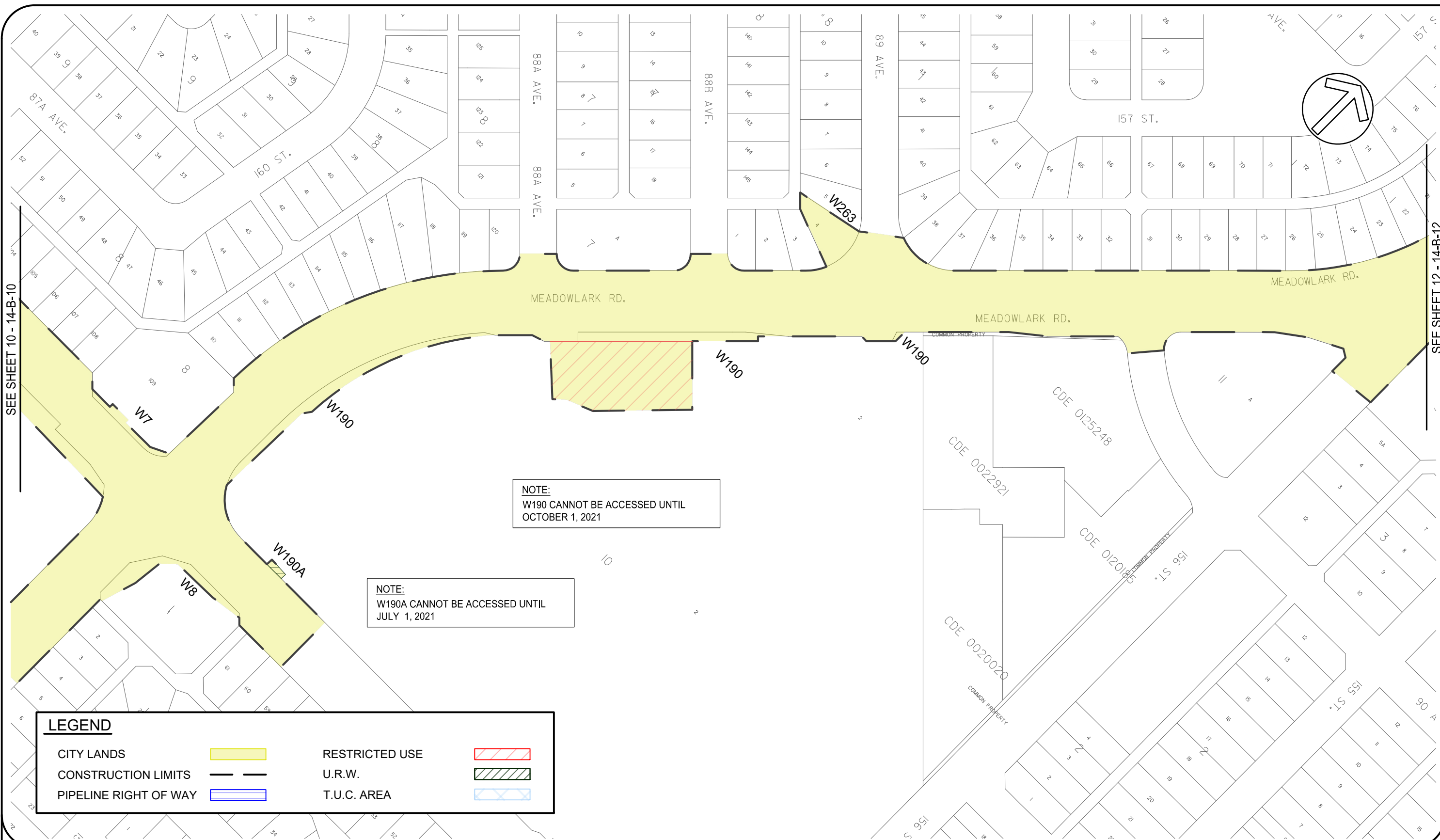
M M
MOTT
MACDONALD

**EDMONTON VALLEY LINE WEST LRT
PROJECT AGREEMENT
APPENDIX 14B - CITY LANDS SITE PLANS**

14-B-10

VALLEY LINE WEST LRT

FILIPCHUKD / August 31, 2020 / C:\USERS\FILIPCHUK\AECOM DIRECTORY\TRIEU, JOSEPH - 890 - CADD\0201 - LAND ACQUISITION\00 - SHEETS\LAND SCHEDULE - 14\2020 08 31\VLW\201402-PE\011-LAND.DWG

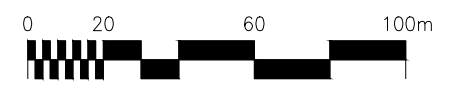


NOTE:
W190 CANNOT BE ACCESSED UNTIL
OCTOBER 1, 2021


NOTE:
W190A CANNOT BE ACCESSED UNTIL
JULY 1, 2021

LEGEND			
CITY LANDS		RESTRICTED USE	
CONSTRUCTION LIMITS		U.R.W.	
PIPELINE RIGHT OF WAY		T.U.C. AREA	

no.	description	date	checked
4	RFP V4	18-09-20	JT
3	RFP ADDENDUM 19	18-08-20	JT
2	RFP V3	07-08-20	JT
1	RFP V2	29-05-20	JT
0	RFP	14-02-20	JT
revisions			



**NOT FOR
CONSTRUCTION**



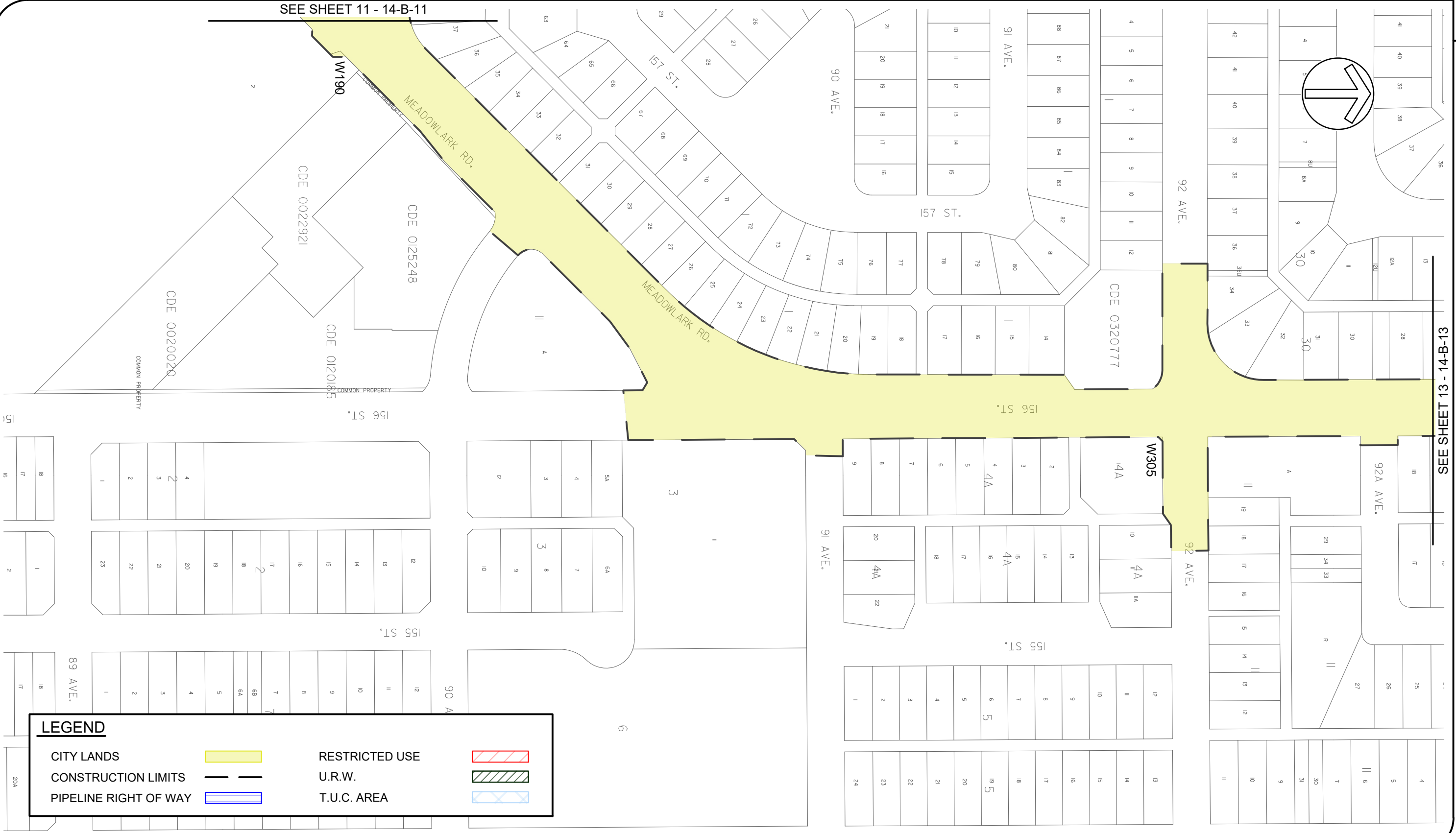
**EDMONTON VALLEY LINE WEST LRT
PROJECT AGREEMENT
APPENDIX 14B - CITY LANDS SITE PLANS**

14-B-11

SEE SHEET 10 - 14-B-10

SEE SHEET 12 - 14-B-12

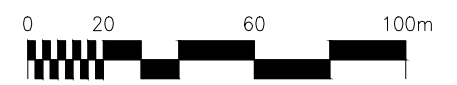
VALLEY LINE WEST LRT



LEGEND

CITY LANDS		RESTRICTED USE	
CONSTRUCTION LIMITS		U.R.W.	
PIPELINE RIGHT OF WAY		T.U.C. AREA	

no.	description	date	checked
3	RFP V4	18-09-20	JT
2	RFP V3	07-08-20	JT
1	RFP V2	29-05-20	JT
0	RFP	14-02-20	JT
revisions			



NOT FOR
CONSTRUCTION

AECOM
Prime Consultant

Edmonton

HATCH

DIALOG

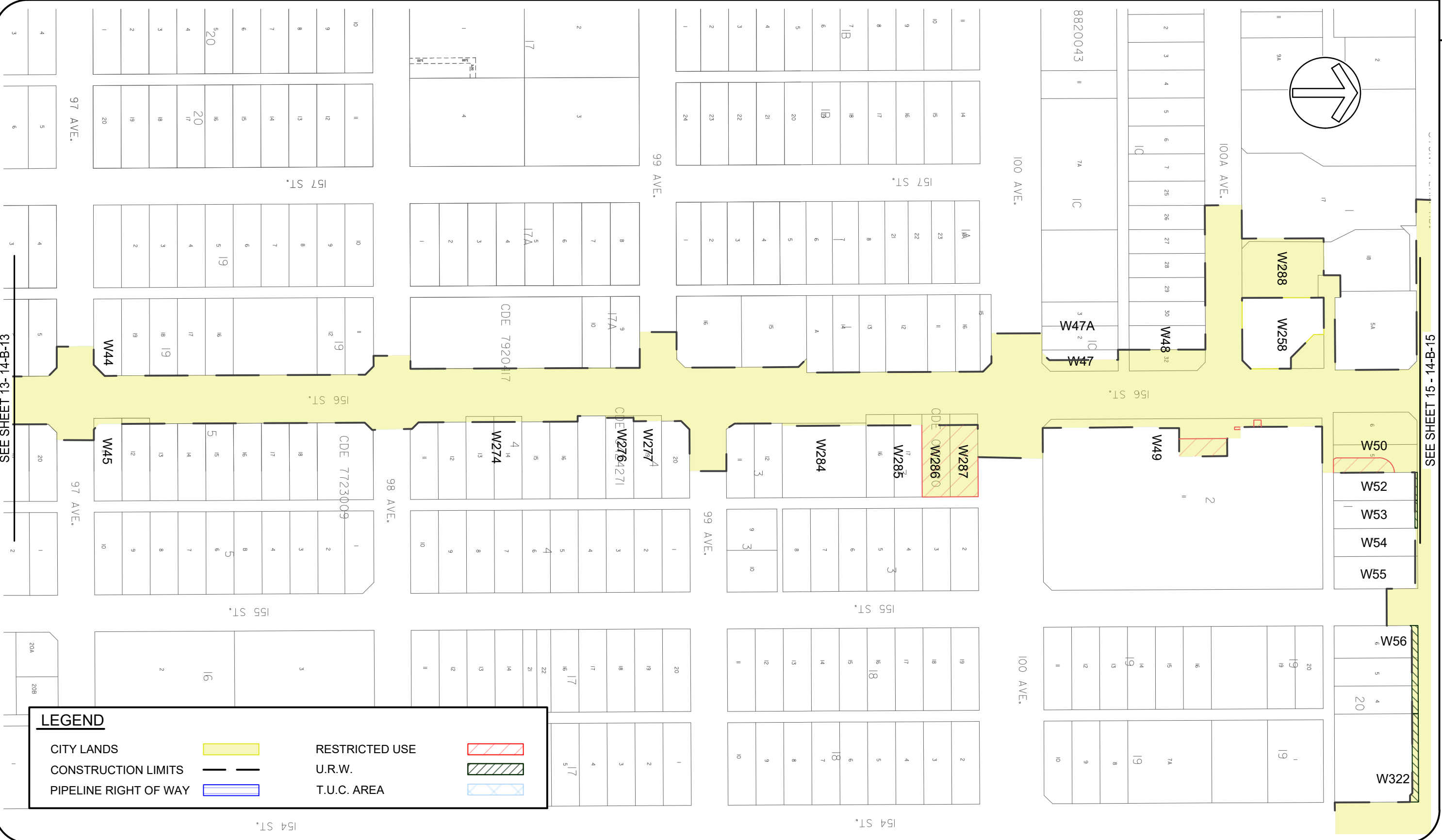
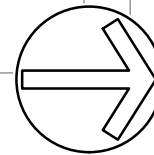
ISL Engineering
Infrastructure Solutions Ltd.

M M
MOTT
MACDONALD

EDMONTON VALLEY LINE WEST LRT
PROJECT AGREEMENT
APPENDIX 14B - CITY LANDS SITE PLANS

14-B-12

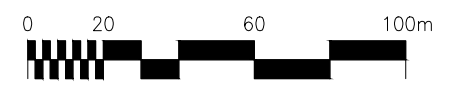
FILIPCHUKD / August 31, 2020 / C:\USERS\FILIPCHUK\AECOM DIRECTORY\TREL, JOSEPH - 890 - CADD\0001 - LAND ACQUISITION\00 - SHEETS\LAND SCHEDULE 14\0220 08 31\VLW\0201 02-PE\012\LAND.DWG



LEGEND

CITY LANDS		RESTRICTED USE	
CONSTRUCTION LIMITS		U.R.W.	
PIPELINE RIGHT OF WAY		T.U.C. AREA	

no.	description	date	checked
3	RFP V4	18-09-20	JT
2	RFP V3	07-08-20	JT
1	RFP V2	29-05-20	JT
0	RFP	14-02-20	JT
revisions			



NOT FOR
CONSTRUCTION

AECOM
Prime Consultant

Edmonton

HATCH

DIALOG

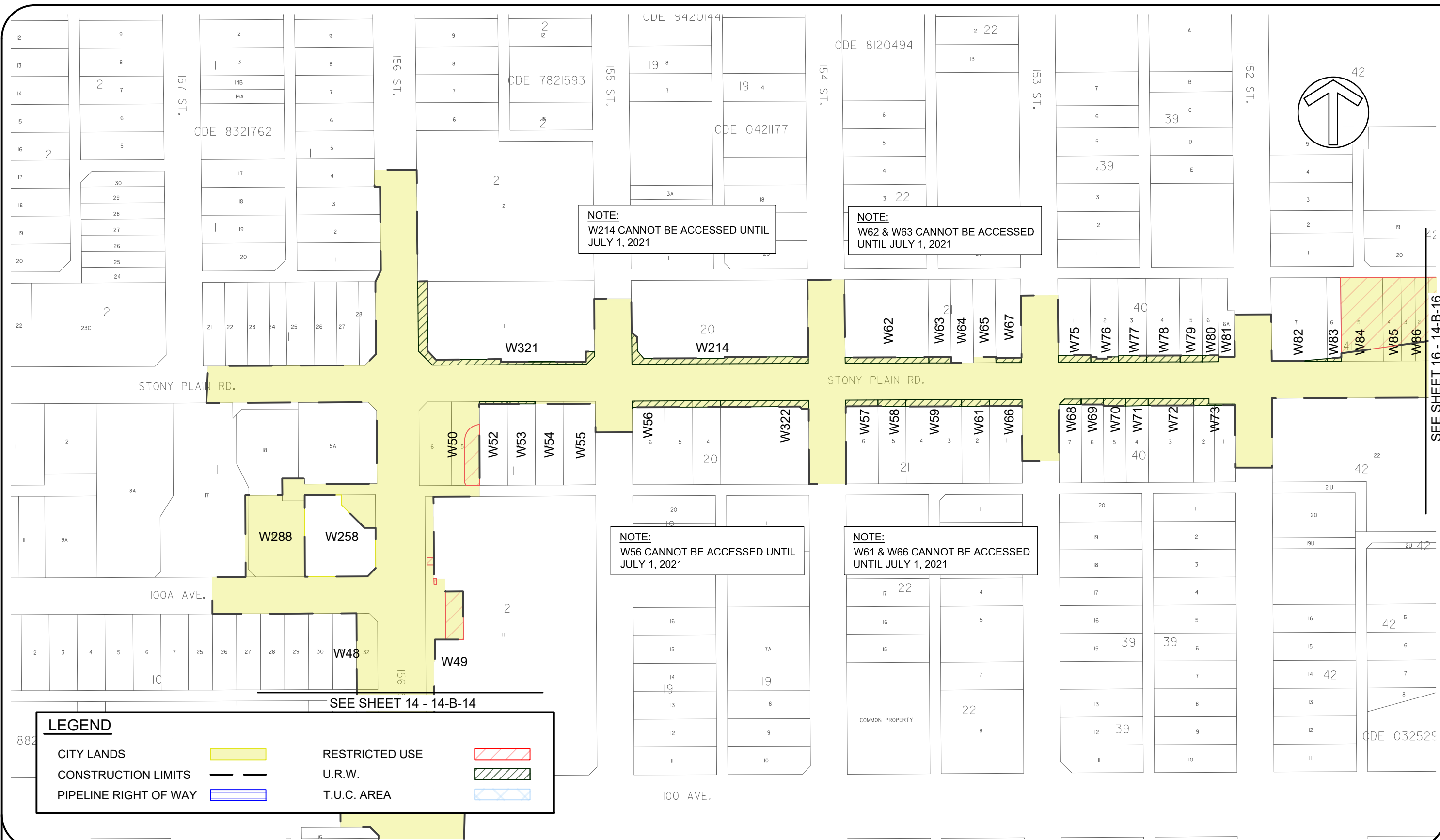
ISL Engineering

MOTT MACDONALD

EDMONTON VALLEY LINE WEST LRT
PROJECT AGREEMENT
APPENDIX 14B - CITY LANDS SITE PLANS

14-B-14

FILIPCHUKD / August 31, 2020 / C:\USERS\FILIPCHUK\AECOM\DIRECTOR\TRELUE, JOSEPH - 890 - CADD\0201 - LAND ACQUISITION\00 - SHEETS\LAND SCHEDULE - 14\02020 08 31\VLW-0201-02-PE-015-LAND.DWG



NOTE:
W214 CANNOT BE ACCESSED UNTIL JULY 1, 2021

NOTE:
W62 & W63 CANNOT BE ACCESSED UNTIL JULY 1, 2021

NOTE:
W56 CANNOT BE ACCESSED UNTIL JULY 1, 2021

NOTE:
W61 & W66 CANNOT BE ACCESSED UNTIL JULY 1, 2021

LEGEND

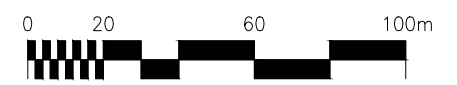
CITY LANDS		RESTRICTED USE	
CONSTRUCTION LIMITS		U.R.W.	
PIPELINE RIGHT OF WAY		T.U.C. AREA	

SEE SHEET 14 - 14-B-14

SEE SHEET 16 - 14-B-16

VALLEY LINE WEST LRT

no.	description	date	checked
3	RFP V4	18-09-20	JT
2	RFP V3	07-08-20	JT
1	RFP V2	29-05-20	JT
0	RFP	14-02-20	JT
revisions			



NOT FOR CONSTRUCTION

AECOM
Prime Consultant

Edmonton

HATCH

DIALOG

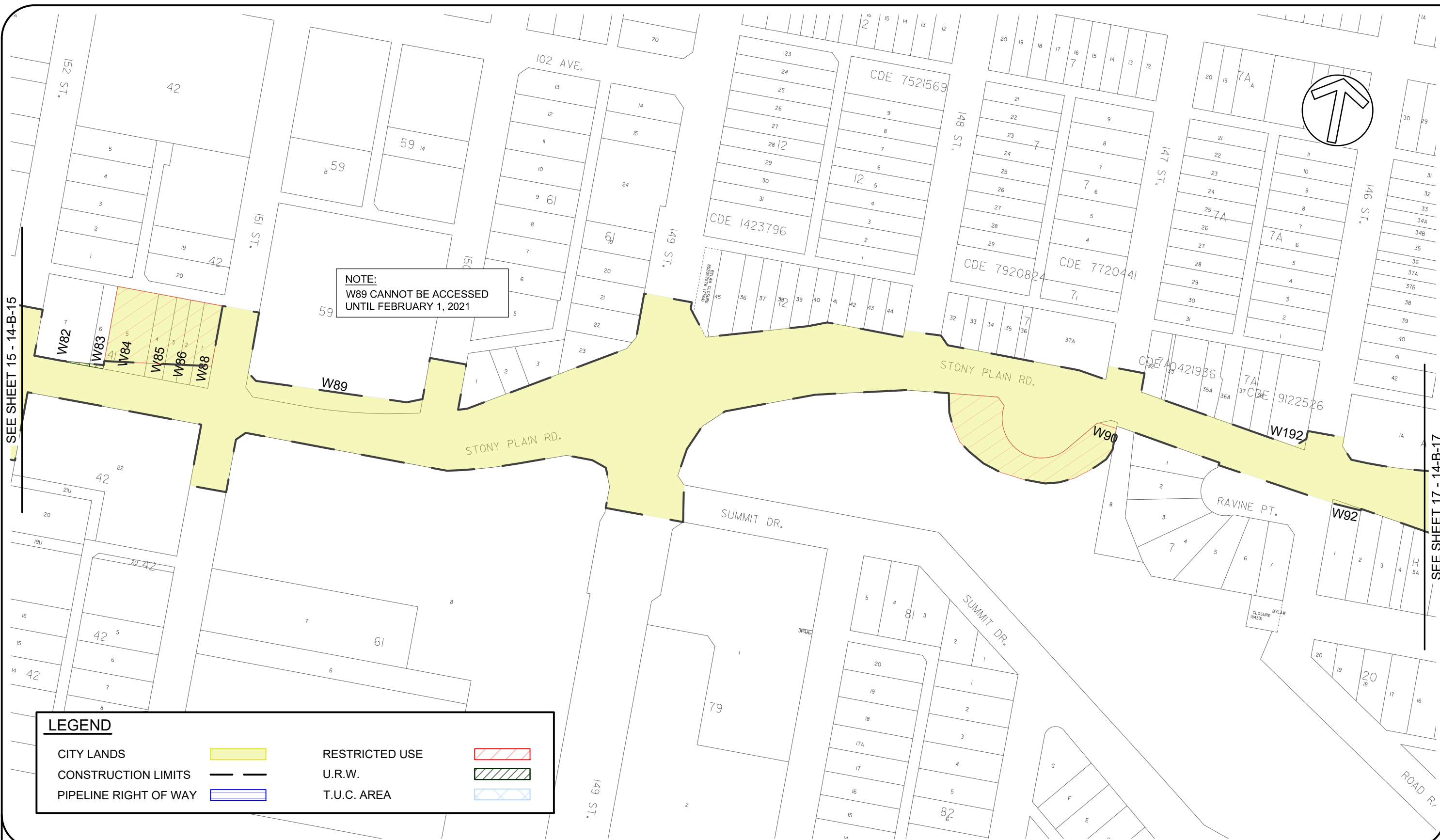
ISL Engineering

MOTT MACDONALD


EDMONTON VALLEY LINE WEST LRT PROJECT AGREEMENT
APPENDIX 14B - CITY LANDS SITE PLANS

14-B-15

C:\USERS\FILIPCHUK\AECOM\DIRECTOR\TYRIELUJOSEPH - 800 - CADD\0201 - LAND ACQUISITION\00 - SHEETS\LAND SCHEDULE 14\0220 08 31\VLV\0201 02-PE\016-LAND.DWG



NOTE:
W89 CANNOT BE ACCESSED
UNTIL FEBRUARY 1, 2021



SEE SHEET 15 - 14-B-15

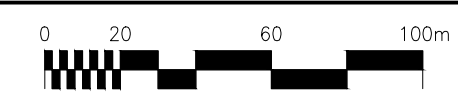
SEE SHEET 17 - 14-B-17

VALLEY LINE WEST LRT

LEGEND

CITY LANDS		RESTRICTED USE	
CONSTRUCTION LIMITS		U.R.W.	
PIPELINE RIGHT OF WAY		T.U.C. AREA	

no.	description	date	checked
3	RFP V4	18-09-20	JT
2	RFP V3	07-08-20	JT
1	RFP V2	29-05-20	JT
0	RFP	14-02-20	JT
revisions			



**NOT FOR
CONSTRUCTION**

AECOM
Prime Consultant

Edmonton

HATCH

DIALOG

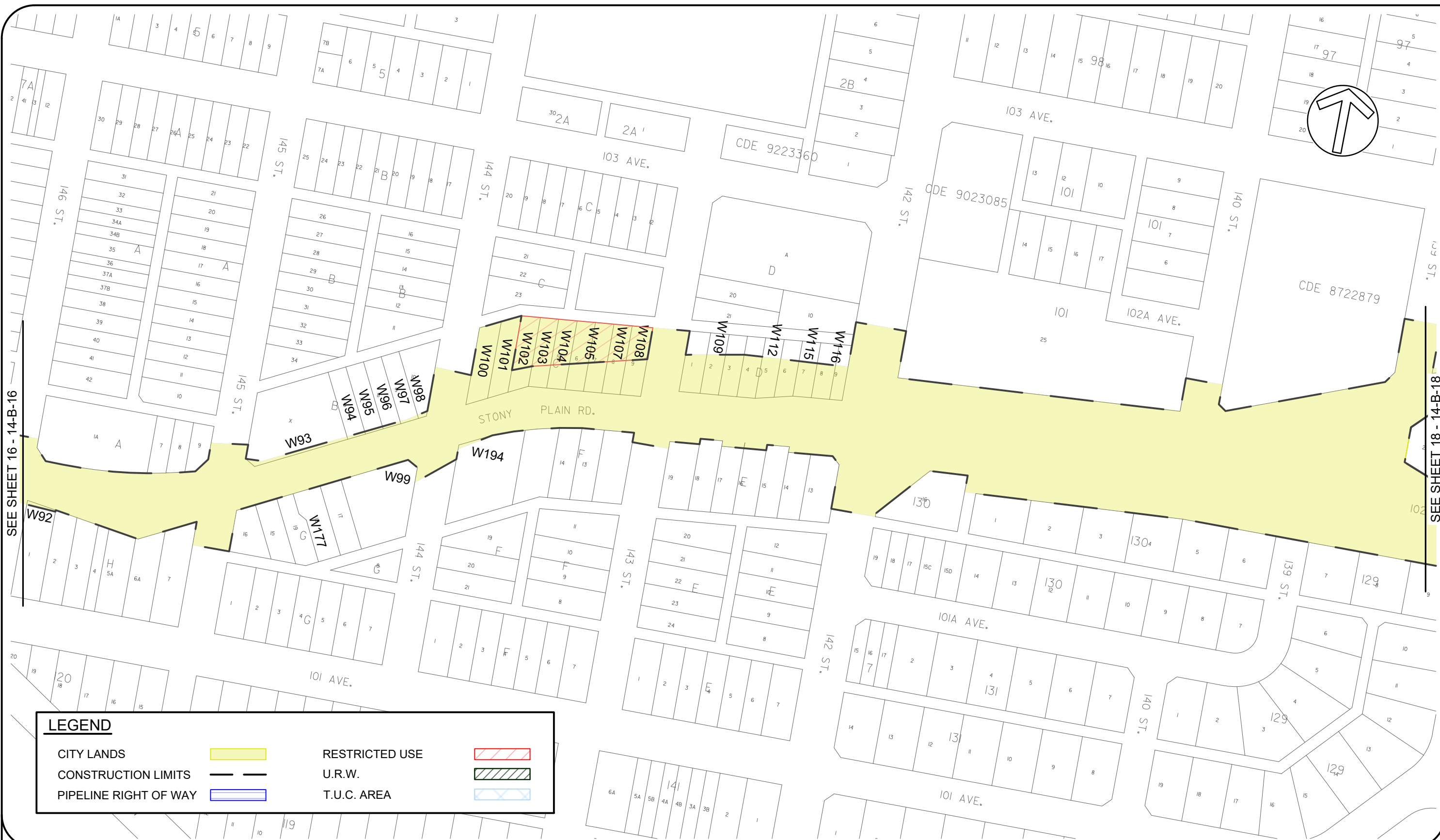
ISL Engineering

M M
MOTT
MACDONALD

**EDMONTON VALLEY LINE WEST LRT
PROJECT AGREEMENT
APPENDIX 14B - CITY LANDS SITE PLANS**

14-B-16

FILIPCHUKD / August 31, 2020 / C:\USERS\FILIPCHUK\AECOM DIRECTORY\TREL, JOSEPH - 890 - CADD\0201 - LAND ACQUISITION\00 - SHEETS\LAND SCHEDULE 14\0220 08 3 1\LV\W-0201-02-PE\07\LAND.DWG



LEGEND

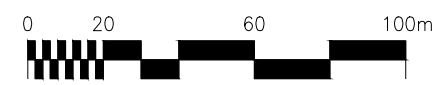
CITY LANDS		RESTRICTED USE	
CONSTRUCTION LIMITS		U.R.W.	
PIPELINE RIGHT OF WAY		T.U.C. AREA	

SEE SHEET 16 - 14-B-16

SEE SHEET 18 - 14-B-18

VALLEY LINE WEST LRT

no.	description	date	checked
3	RFP V4	18-09-20	JT
2	RFP V3	07-08-20	JT
1	RFP V2	29-05-20	JT
0	RFP	14-02-20	JT
revisions			



NOT FOR CONSTRUCTION

AECOM
Prime Consultant

Edmonton

HATCH

DIALOG

ISL Engineering

M M
MOTT MACDONALD

EDMONTON VALLEY LINE WEST LRT
PROJECT AGREEMENT
APPENDIX 14B - CITY LANDS SITE PLANS

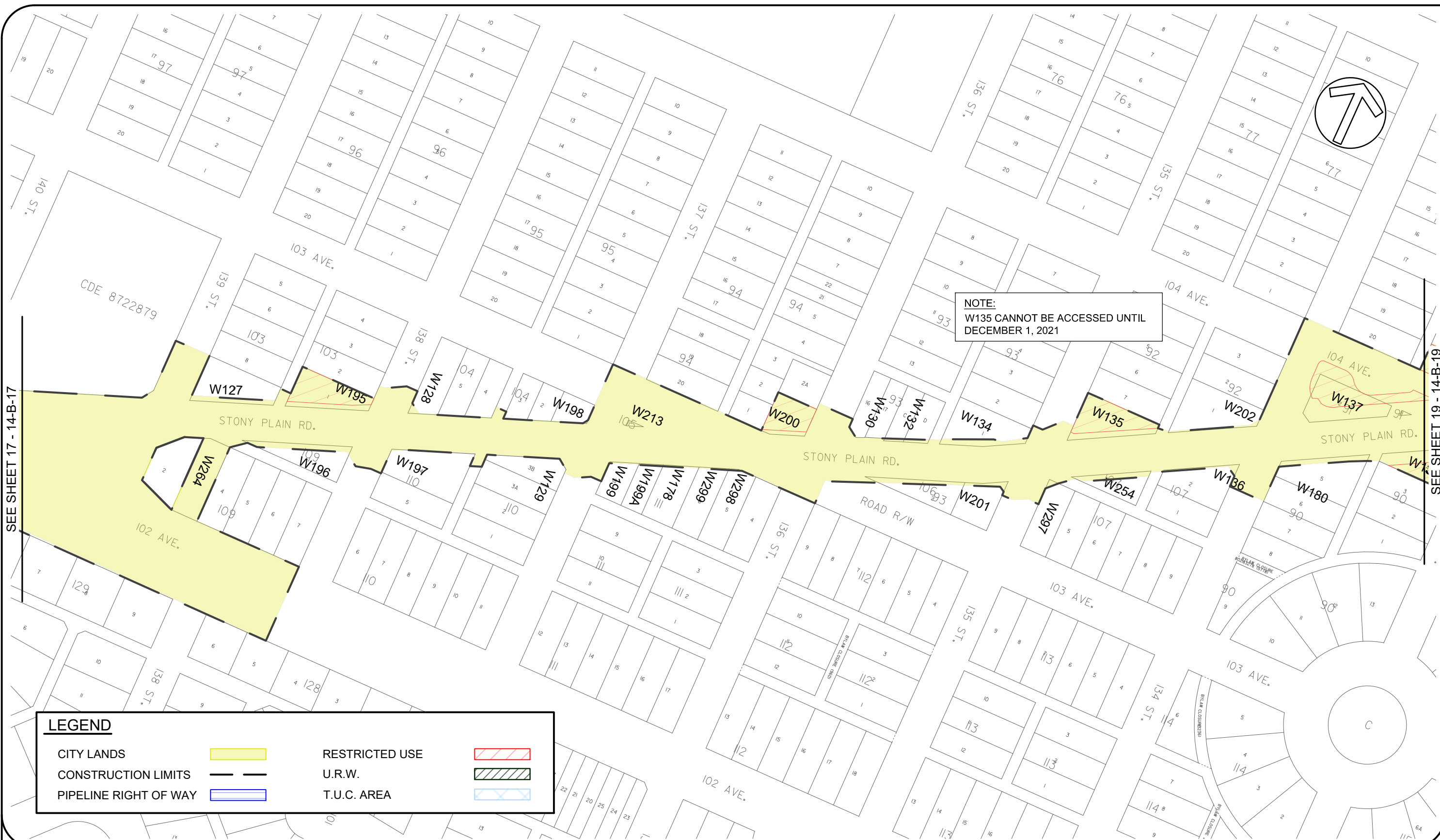
14-B-17

FILIPCHUKD August 31, 2020 / C:\USERS\FILIPCHUK\AECOM DIRECTORY\TREL, JOSEPH - 890 - CADD\0201 - LAND ACQUISITION\00 - SHEETS\LAND SCHEDULE 14\2020 08 31\LV\W-201-14B-PE\018-LAND.DWG

SEE SHEET 17 - 14-B-17

SEE SHEET 19 - 14-B-19

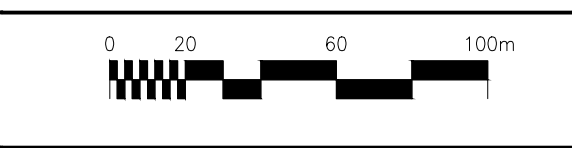
VALLEY LINE WEST LRT



LEGEND

CITY LANDS		RESTRICTED USE	
CONSTRUCTION LIMITS		U.R.W.	
PIPELINE RIGHT OF WAY		T.U.C. AREA	


no.	description	date	checked
3	RFP V4	18-09-20	JT
2	RFP V3	07-08-20	JT
1	RFP V2	29-05-20	JT
0	RFP	14-02-20	JT
revisions			



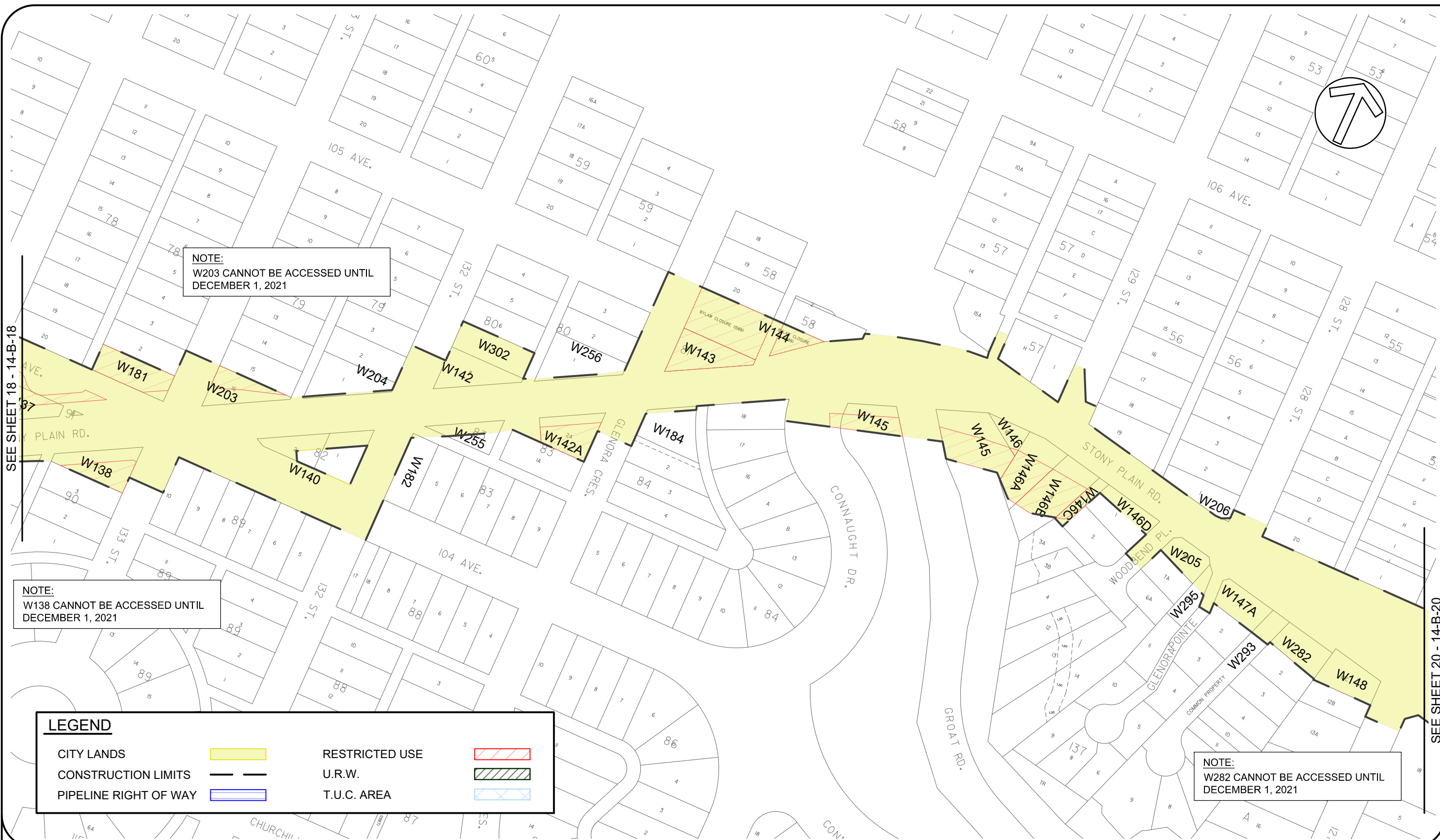
NOT FOR CONSTRUCTION



EDMONTON VALLEY LINE WEST LRT
PROJECT AGREEMENT
APPENDIX 14B - CITY LANDS SITE PLANS
14-B-18



FILIPCHUKD August 31, 2020 / C:\USERS\FILIPCHUK\AECOM DIRECTORY\TREL, JOSEPH - 890 - CAD\000001 - LAND ACQUISITION\00 - SHEETS\LAND SCHEDULE 14\0220 08 3 1\LV\W-0201-02-PE\019-LAND.DWG



NOTE:
W203 CANNOT BE ACCESSED UNTIL
DECEMBER 1, 2021

NOTE:
W138 CANNOT BE ACCESSED UNTIL
DECEMBER 1, 2021

NOTE:
W282 CANNOT BE ACCESSED UNTIL
DECEMBER 1, 2021

LEGEND

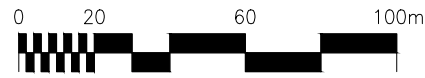
CITY LANDS		RESTRICTED USE	
CONSTRUCTION LIMITS		U.R.W.	
PIPELINE RIGHT OF WAY		T.U.C. AREA	

SEE SHEET 18 - 14-B-18

SEE SHEET 20 - 14-B-20

VALLEY LINE WEST LRT

no.	description	date	checked
3	RFP V4	18-09-20	JT
2	RFP V3	07-08-20	JT
1	RFP V2	29-05-20	JT
0	RFP	14-02-20	JT
revisions			



**NOT FOR
CONSTRUCTION**

AECOM
Prime Consultant

Edmonton

HATCH

DIALOG

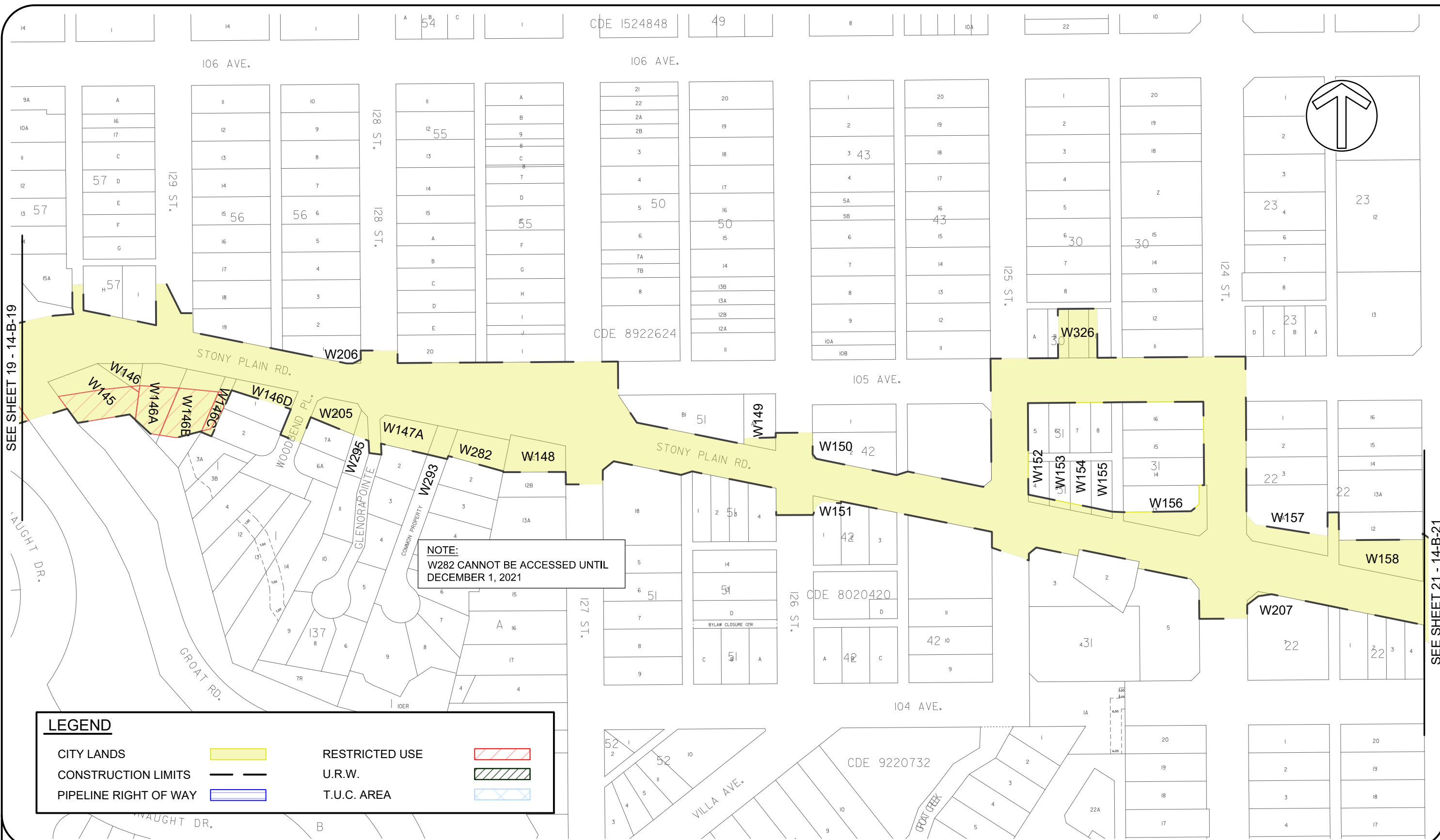
ISL Engineering

M M
MOTT
MACDONALD

**EDMONTON VALLEY LINE WEST LRT
PROJECT AGREEMENT
APPENDIX 14B - CITY LANDS SITE PLANS**

14-B-19

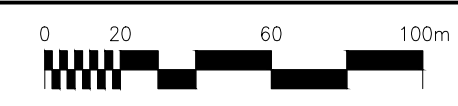
C:\USERS\FILIPCHUK\AECOM\DIRECTOR\TYRIELUJOSEPH\900\CADD\0201 - LAND ACQUISITION\00 - SHEETS\LAND SCHEDULE 14\0220 08 31\LV\0201-02-PE-020-LAND.DWG



NOTE:
W282 CANNOT BE ACCESSED UNTIL
DECEMBER 1, 2021

LEGEND			
CITY LANDS		RESTRICTED USE	
CONSTRUCTION LIMITS		U.R.W.	
PIPELINE RIGHT OF WAY		T.U.C. AREA	

no.	description	date	checked
4	RFP V4	18-09-20	JT
3	RFP V3	07-08-20	JT
2	RFP ADDENDUM 11	26-06-20	JT
1	RFP V2	29-05-20	JT
0	RFP	14-02-20	JT
revisions			



**NOT FOR
CONSTRUCTION**



**EDMONTON VALLEY LINE WEST LRT
PROJECT AGREEMENT
APPENDIX 14B - CITY LANDS SITE PLANS**

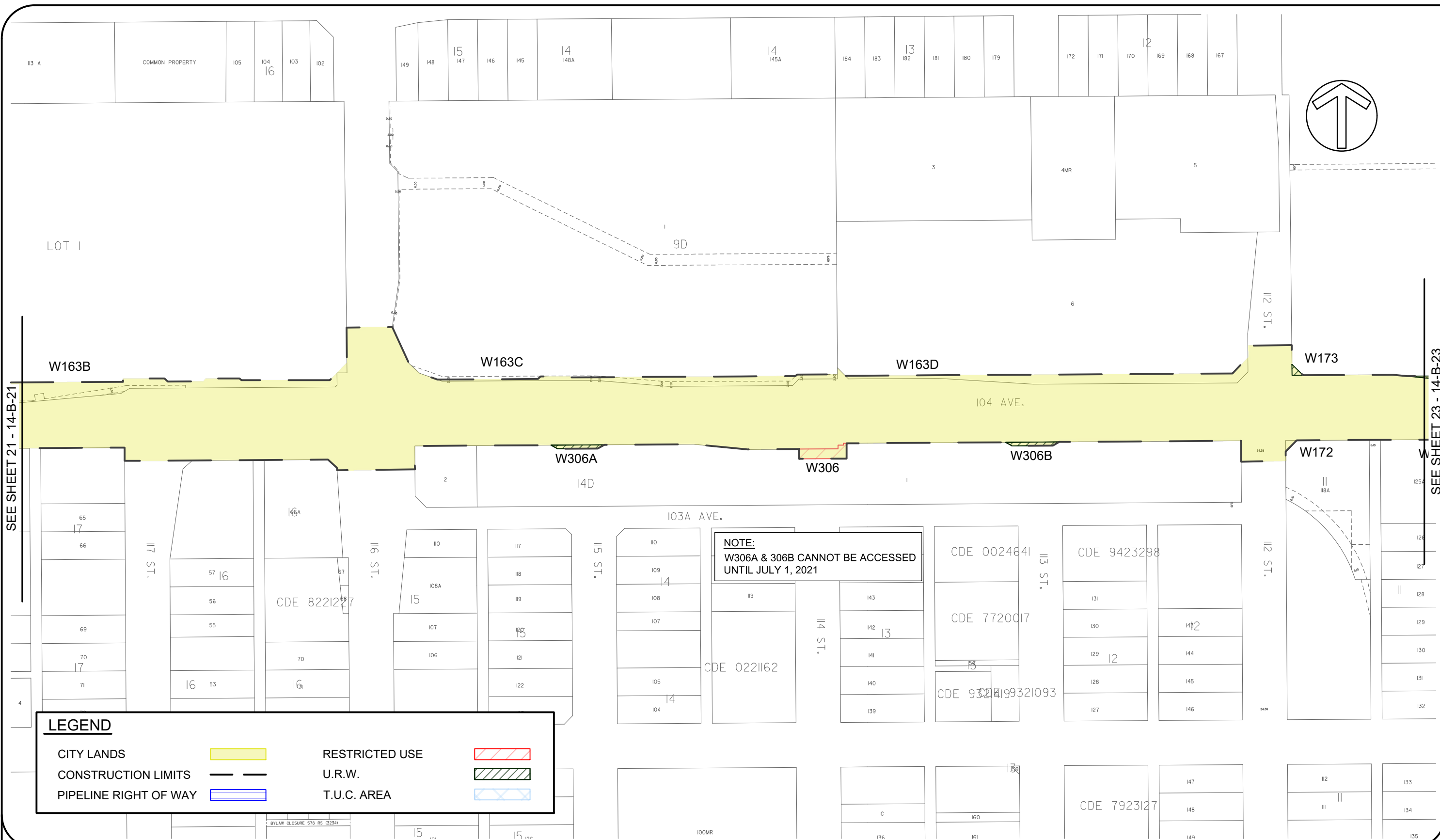
14-B-20

SEE SHEET 19 - 14-B-19

SEE SHEET 21 - 14-B-21

VALLEY LINE WEST LRT

FILUPCHUKD September 1, 2020 / C:\USERS\FILUPCHUK\AECOM DIRECTOR\TREVIEU, JOSEPH - 900 - CAD\0201 - LAND ACQUISITION\00 - SHEETS\LAND SCHEDULE 14\2020\08 31\VLW\A201-14-B-22-14-B-22.LAND.DWG

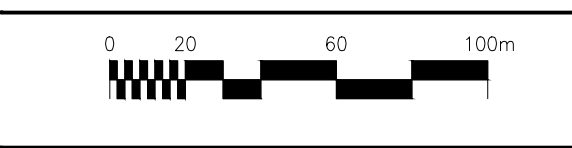


LEGEND


CITY LANDS		RESTRICTED USE	
CONSTRUCTION LIMITS		U.R.W.	
PIPELINE RIGHT OF WAY		T.U.C. AREA	

NOTE:
W306A & 306B CANNOT BE ACCESSED
UNTIL JULY 1, 2021

no.	description	date	checked
4	RFP V4	18-09-20	JT
3	RFP V3	07-08-20	JT
2	RFP ADDENDUM 11	26-06-20	JT
1	RFP V2	29-05-20	JT
0	RFP	14-02-20	JT
revisions			



**NOT FOR
CONSTRUCTION**



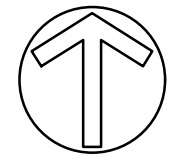
**EDMONTON VALLEY LINE WEST LRT
PROJECT AGREEMENT
APPENDIX 14B - CITY LANDS SITE PLANS**

14-B-22

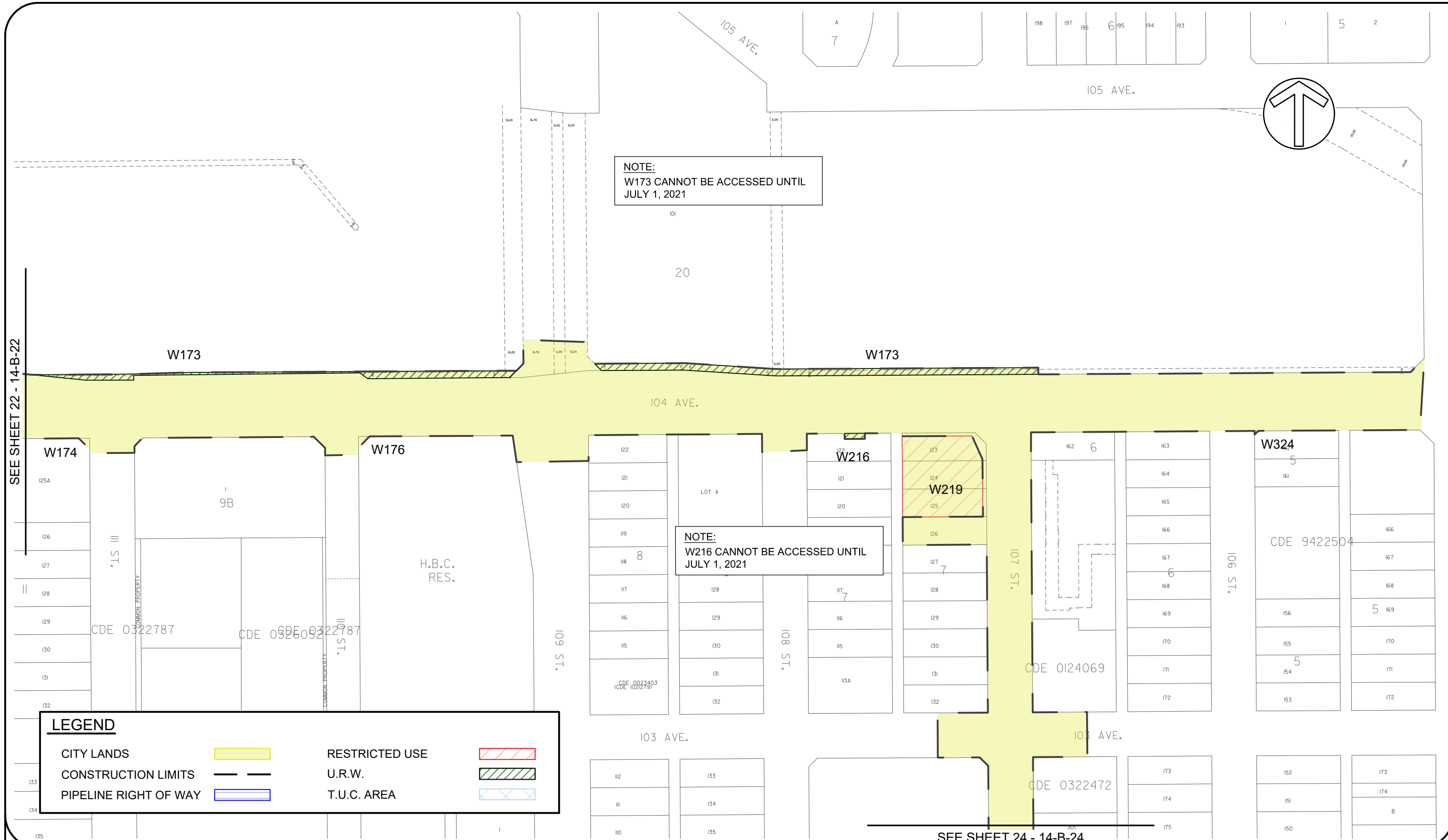
SEE SHEET 21 - 14-B-21

SEE SHEET 23 - 14-B-23

VALLEY LINE WEST LRT



C:\USERS\FILIPCHUK\AECOM\DIRECTOR\TYRIELUJOSEPH\900\CADD\0201 - LAND ACQUISITION\00 - SHEETS\LAND SCHEDULE - 14\0220 08 3 1\14-0220-08-3-1\14-B-23-LAND.DWG

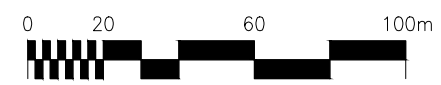


SEE SHEET 22 - 14-B-22

VALLEY LINE WEST LRT

LEGEND			
CITY LANDS		RESTRICTED USE	
CONSTRUCTION LIMITS		U.R.W.	
PIPELINE RIGHT OF WAY		T.U.C. AREA	

no.	description	date	checked
3	RFP V4	18-09-20	JT
2	RFP V3	07-08-20	JT
1	RFP V2	29-05-20	JT
0	RFP	14-02-20	JT
revisions			



NOT FOR CONSTRUCTION

AECOM
Prime Consultant

Edmonton

HATCH

DIALOG

ISL Engineering

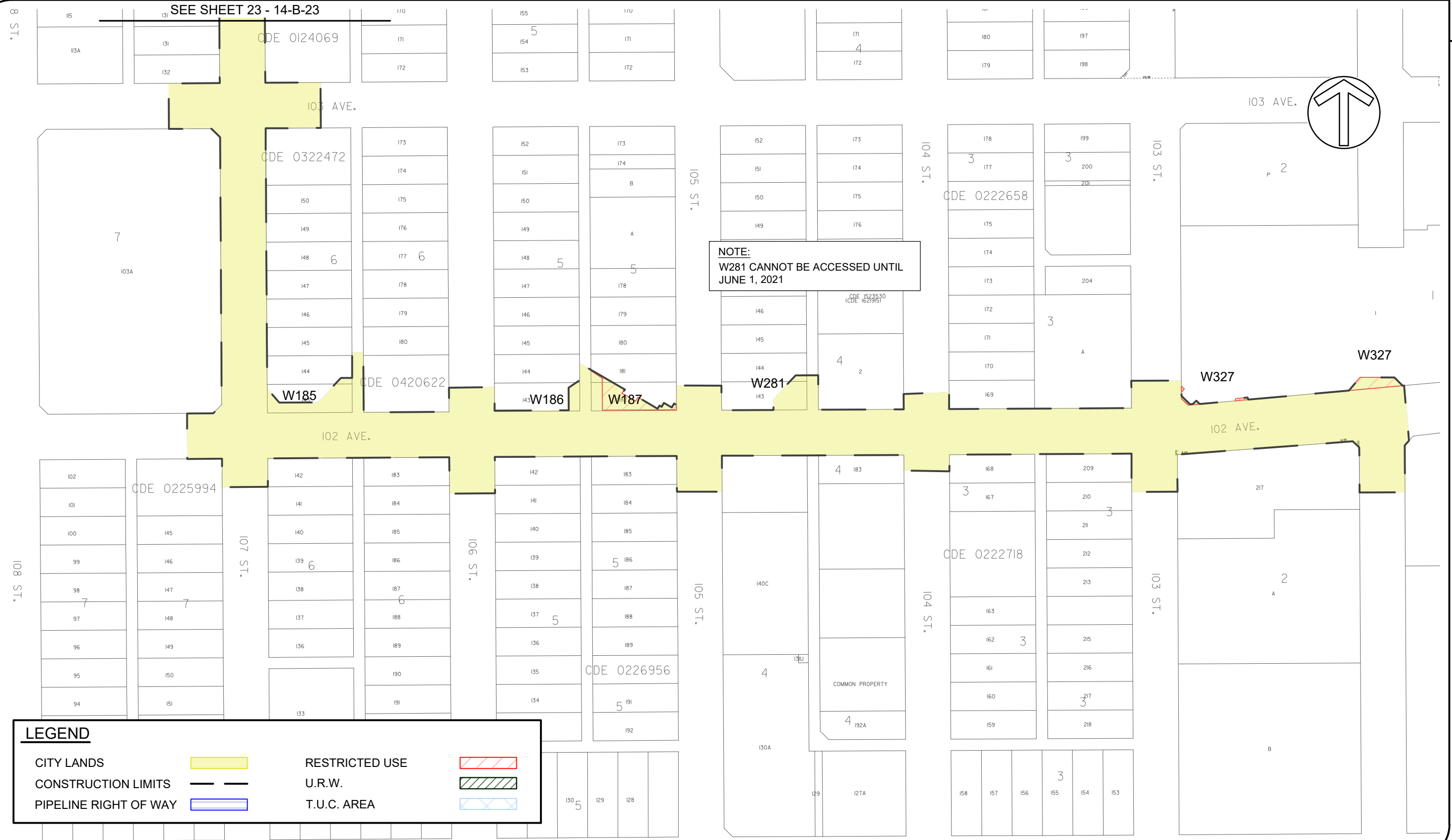
MOTT MACDONALD

EDMONTON VALLEY LINE WEST LRT
PROJECT AGREEMENT
APPENDIX 14B - CITY LANDS SITE PLANS

14-B-23

SEE SHEET 24 - 14-B-24

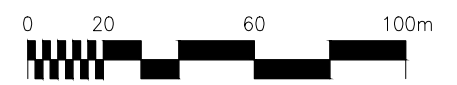
FILPCHUKD / September 15, 2020 / C:\USERS\FILPCHUKD\AECOM DIRECTORY\TRIEU, JOSEPH - 990 - CAD\02021 - LAND ACQUISITION\00 - SHEETS\LAND SCHEDULE 142020 08 31\VLW-0201-102-PE-024-LAND.DWG



LEGEND

CITY LANDS		RESTRICTED USE	
CONSTRUCTION LIMITS		U.R.W.	
PIPELINE RIGHT OF WAY		T.U.C. AREA	

no.	description	date	checked
3	RFP V4	18-09-20	JT
2	RFP V3	07-08-20	JT
1	RFP V2	29-05-20	JT
0	RFP	14-02-20	JT
revisions			



**NOT FOR
CONSTRUCTION**

AECOM
Prime Consultant

Edmonton

HATCH

DIALOG

ISL Engineering

M M
MOTT MACDONALD

**EDMONTON VALLEY LINE WEST LRT
PROJECT AGREEMENT
APPENDIX 14B - CITY LANDS SITE PLANS**

14-B-24

VALLEY LINE WEST LRT

FILIPCHUKD / August 31, 2020 / C:\USERS\FILIPCHUK\AECOM DIRECTORY\TREL, JOSEPH - 800 - CADD\0201 - LAND ACQUISITION\00 - SHEETS\LAND SCHEDULE - 14\2020 08 31\VLW\2021 102-PE-025-LAND.DWG




NOTE:
THIS SITE CANNOT BE ACCESSED UNTIL JANUARY 31, 2022 OTHER THAN RESTRICTED ACCESS FOR TESTING PURPOSES FROM SEPTEMBER 1, 2021

LEGEND			
CITY LANDS		RESTRICTED USE	
CONSTRUCTION LIMITS		U.R.W.	
PIPELINE RIGHT OF WAY		T.U.C. AREA	

no.	description	date	checked
3	RFP V4	18-09-20	JT
2	RFP V3	07-08-20	JT
1	RFP V2	29-05-20	JT
0	RFP	14-02-20	JT
revisions			

NOT FOR CONSTRUCTION



EDMONTON VALLEY LINE WEST LRT
PROJECT AGREEMENT
APPENDIX 14B - CITY LANDS SITE PLANS
14-B-25

VALLEY LINE WEST LRT